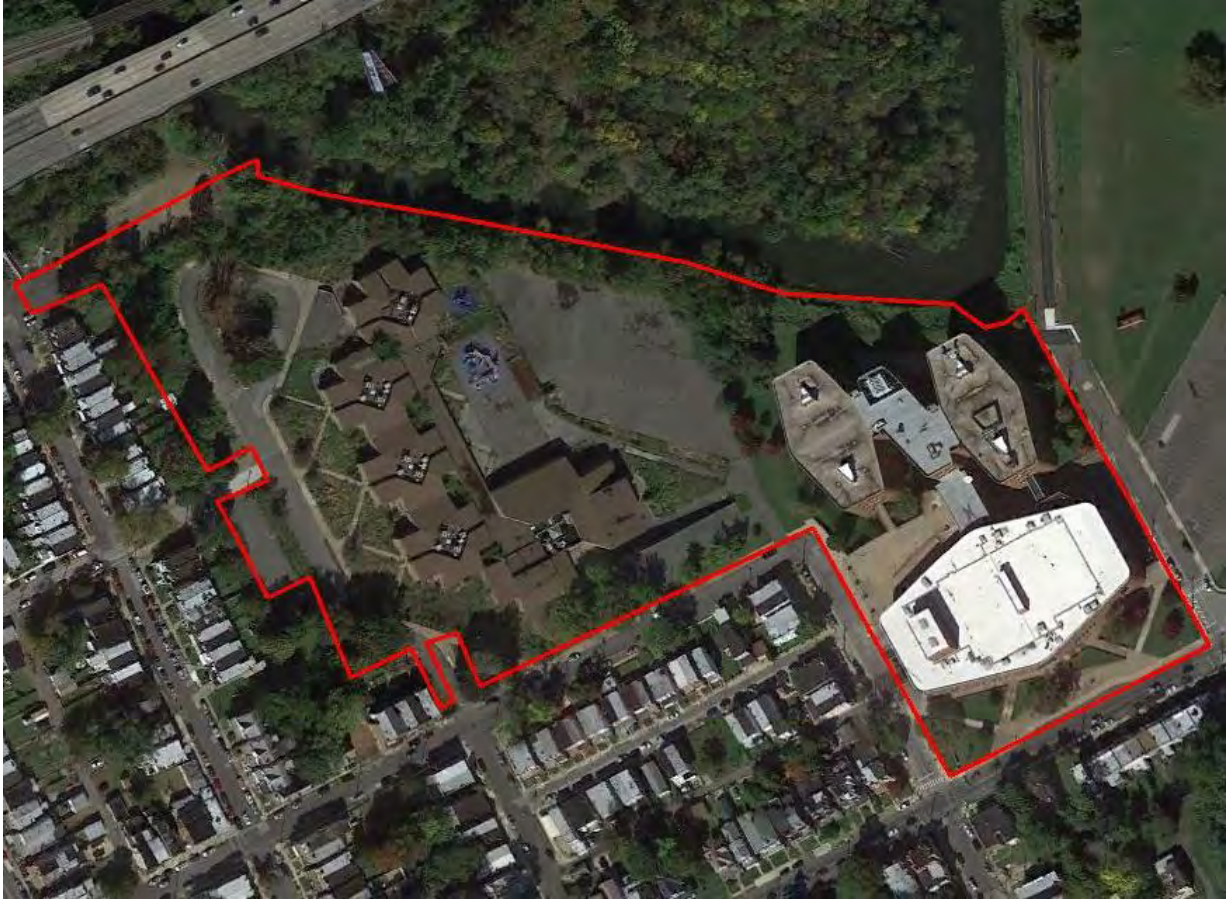


PHASE I ENVIRONMENTAL SITE ASSESSMENT



“CHESTER HIGH SCHOOL”

232 West 9th Street
Chester, Delaware County, PA 19013

February 28, 2022

Prepared for:

Chester Upland School District
232 W. 9th Street
Chester, PA 19013

Prepared by:

 **ACER**
ASSOCIATES, LLC
1012 Industrial Drive
West Berlin, New Jersey 08091



TABLE OF CONTENTS

1.0 INTRODUCTION

- 1.1 Purpose
- 1.2 Detailed Scope of Services
- 1.3 Significant Assumptions
- 1.4 Limitations and Exceptions
- 1.5 Special Terms and Conditions
- 1.6 User Reliance

2.0 SITE DESCRIPTION

- 2.1 Location and Legal Description
- 2.2 Site and Vicinity Characteristics
- 2.3 Current Use of the Property
- 2.4 Description of Structures, Roads and Other Improvements on the Site
 - 2.4.1 Heating/Cooling System
 - 2.4.2 Sewage System
 - 2.4.3 Source of Potable Water
- 2.5 Current Use of the Adjoining Properties

3.0 USER PROVIDED INFORMATION

- 3.1 Environmental Liens
- 3.2 Activity and Use Limitations
- 3.3 Specialized Knowledge
- 3.4 Relationship of Price to Fair Market Value
- 3.5 Commonly Known or Reasonably Ascertainable Information
- 3.6 Obvious Indicators of Contamination

4.0 RECORDS REVIEW

- 4.1 Standard and Additional Environmental Record Sources
- 4.2 Physical Setting Sources
 - 4.2.1 Topography
 - 4.2.2 Geology/Hydrogeology
- 4.3 Historical Use Information on the Subject Site and Adjoining Properties
 - 4.3.1 Standard Historical Sources
 - 4.3.2 Recorded Land Title Records/Property Tax Files
 - 4.3.3 City Directories
- 4.4 Other Environmental Record Sources



5.0 SITE RECONNAISSANCE

- 5.1 Methodology and Limiting Conditions
- 5.2 General Site Setting
- 5.3 Exterior and Interior Observations
 - 5.3.1 Hazardous Substance Management/Storage Containers
 - 5.3.2 Underground Storage Tanks
 - 5.3.3 Aboveground Storage Tanks
 - 5.3.4 On-site Solid Waste Disposal
 - 5.3.5 PCB and/or Mercury Containing Equipment
 - 5.3.6 Other Conditions of Concern

6.0 NON-SCOPE CONSIDERATIONS

- 6.1 Asbestos-Containing Building Materials
- 6.2 Lead Containing Paint
- 6.3 Wetlands
- 6.4 Floodplains
- 6.5 Radon

7.0 INTERVIEWS

- 7.1 Interview with Owner
- 7.2 Interview with Site Manager
- 7.3 Interview with Occupants
- 7.4 Interviews with Local Government Officials/Others
- 7.5 Interviews with Others

8.0 FINDINGS, CONCLUSIONS, AND OPINIONS

9.0 DEVIATIONS AND DATA GAPS

10.0 REFERENCES

11.0 SIGNATURES OF ENVIRONMENTAL PROFESSIONALS



12.0 APPENDICES

- A. Site Location Map/Topographic Map/REC Map
- B. Floodplain Map/Wetlands Map
- C. SSURGO Soil Map
- D. Radon Map
- E. Tax Map
- F. Site Photographs
- G. Historic Maps and Aerial Photographs
- H. Records Review and Interview Documentation
- I. User Questionnaire
- J. Regulatory Records Documentation
- K. Qualifications of Environmental Professionals



I.0 INTRODUCTION

ACER Associates, LLC (ACER) has prepared this Phase I Environmental Site Assessment (ESA) at the request of Chester Upland School District. The assessment was performed for the property located at 232 West 9th Street in Chester, Delaware County, Pennsylvania, hereafter referred to as “the subject property.” ACER conducted the site reconnaissance on February 1, 2022. At the time of the assessment, the subject property was Chester High School and its associated parking lot.

I.1 Purpose

The purpose of the assessment was to identify recognized environmental conditions, as defined in ASTM E 1527-21, on the subject property. The term recognized environmental conditions means (1) the presence of hazardous substances or petroleum products in, on, or at the subject property due to a release to the environment; (2) the likely presence of hazardous substances or petroleum products in, on, or at the subject property due to a release or likely release to the environment; or (3) the presence of hazardous substances or petroleum products in, on, or at the subject property under conditions that pose a material threat of a future release to the environment. In conducting this ESA, ACER, has adhered to the standards set forth in ASTM E 1527-21, Standard Practice for Environmental Site Assessments, except where noted otherwise.

I.2 Detailed Scope of Services

The scope of the investigation included a visual inspection of the subject property and surrounding properties, interviews of owners, tenants and local government officials and a review of federal and state database information provided by Environmental Data Resources, Inc. (EDR) an independent database search firm. The results of the visual inspection have been summarized in Section 5.0 of this report. The EDR-Radius Map Report has been summarized in Section 4.0 of this report.

I.3 Significant Assumptions

Certain information provided by state, federal, and local officials as well as other parties referenced herein were used to develop this report. The accuracy or completeness of the information provided by these sources was not independently verified. It is assumed that there were no deliberate attempts to misrepresent information by any of the persons interviewed, or vendors who supplied information or data. No other limitations or significant assumptions were considered in conducting this assessment.

I.4 Limitations and Exceptions

To achieve the objectives of this assessment, ACER relied upon the information that was publicly available, reasonably ascertainable, and practically reviewable according to the



guidelines of ASTM E 1527-21. ACER's services were performed using a degree of skill and care customarily exercised by environmental professionals performing similar services in comparable locations under similar circumstances. The database listed herein represents the data supplied by the specifically noted government agencies. ACER makes no warranty, express or implied as to the accuracy of such lists.

The ESA was performed in accordance with generally accepted practices as outlined in ASTM E 1527-21. The results of this assessment are based on our professional judgment and are not scientific certainties. Specifically, ACER does not and cannot represent that the site contains no hazardous wastes, petroleum products, or other latent conditions beyond those observed during this assessment. This report does not purport to be representative of future site conditions or events. No other warranty, express or implied, is made. Further, ACER reserves the right to modify the conclusions of this report should additional information become available.

The observations and conclusions presented in this report were made solely on the basis of conditions described in the report and not on scientific tasks or procedures beyond the scope of described services or the budgetary and time constraints imposed by the client.

I.5 Special Terms and Conditions

The work described in this report was performed in accordance with the terms and conditions of our agreement with Chester Upland School District.

I.6 User Reliance/User Provided Information

Chester Upland School District engaged ACER to perform this assessment in accordance with an agreement governing the nature, scope, and purpose of the work as well as other matters critical to the engagement. All reports, both verbal and written are for the sole use and benefit of Chester Upland School District. Any reliance on this report by a party other than Chester Upland School District shall be at the party's sole risk unless that party has written authorization from ACER to use this document. The purpose of this restriction is to attempt to protect the interest of parties to whom the report may not be appropriately directed. Either verbally or in writing, third parties may come into possession of this report or all or part of the information generated as a result of this work. In the absence of a written agreement with ACER granting such rights, no third parties shall have the rights of recourse or recovery whatsoever under any course of action against ACER, its officers, employees, vendors, successors or assigns.

END OF SECTION



2.0 SITE DESCRIPTION

2.1 Location and Legal Description

The site is located at 232 West 9th Street in Chester, Delaware County, Pennsylvania. According to the Delaware County Online Assessment Records Database, the subject property is owned by Chester School District and the tax parcel number is 49070074900, consisting of approximately 18 acres of land. A site location map has been included in Appendix A and a tax map has been included in Appendix E.

2.2 Site and Vicinity Characteristics

The site was located in Chester, Delaware County, Pennsylvania. At the time of the assessment, the subject property was a highschool and associated parking lot. The surrounding vicinity was best described as urban, consisting primarily of residential properties.

2.3 Current Use of the Property

At the time of the assessment, the subject property was Chester High School and its associated parking lot.

2.4 Description of Structures, Roads and Other Improvements on the Site

At the time of the assessment, the subject property was Chester High School and its associated parking lot. The high school was a five-story structure. The site was accessible via Penn Street to the east and Barclay Street to the west.

2.4.1 Heating/Cooling System

At the time of the assessment, the building was cooled by central air conditioning. The building was heated by natural gas.

2.4.2 Sewage System

At the time of the assessment, the property was connected to the municipal sewer.

2.4.3 Source of Potable Water

At the time of the assessment, the property was connected to the local public water supply.

2.5 Current Use of the Adjoining Properties

The following chart illustrates the adjacent properties observed at the time of the assessment:



Direction From Subject Property	Property Description
North	Wooded Land/Stream
South	Residential Properties
East	Parking Lot
West	Residential Properties

A limited visual inspection of the adjacent properties was conducted from the boundaries of the subject property. No recognized environmental conditions were observed on adjacent properties during the inspection.

END OF SECTION



3.0 USER PROVIDED INFORMATION

The User, Chester Upland School District, completed a User Questionnaire for the subject property. A copy of the completed questionnaire has been included in Appendix I.

3.1 Environmental Liens That Are Filed or Recorded Against the Subject Property

Did a search of recorded land title records identify any environmental liens filed or recorded against the subject property under federal, tribal, state or local law?

The User did not identify any environmental liens filed or recorded against the subject property.

3.2 Activity and Use Limitations That Are In Place on the Subject Property or That Have Been Filed or Recorded Against the Subject Property

Did a search of recorded land title records identify any AULs, such as engineering controls, land use restrictions or institutional controls that are in place at the subject property and/or have been filed or recorded against the subject property under federal, tribal, state or local law?

The User did not identify any Activity and Use Limitations (AULs) that are in place at the subject property and/or have been filed or recorded against the subject property.

3.3 Specialized Knowledge or Experience of the Person Seeking to Qualify For the LLP

Does the User have any specialized knowledge or experience related to the subject property or nearby properties? For example, are you involved in the same line of business as the current or former occupants of the subject property or an adjoining property so that you would have specialized knowledge of the chemicals and processes used by this type of business?

The User did not identify any specialized knowledge or experience of the person seeking to qualify for the LLP.

3.4 Relationship of the Purchase Price to Fair Market Value of the Subject Property

Does the purchase price being paid for this subject property reasonably reflect the fair market value of the property? If you conclude that there is a difference, have you considered whether the lower purchase price is because contamination is known or believed to be present at the subject property?

The User has no special knowledge that the rental amount (or purchase price) is not reflective of the fair market value of the subject property.



3.5 Commonly Known or Reasonably Ascertainable Information About the Subject Property

Is the User aware of commonly known or reasonably ascertainable information about the subject property that would help the environmental professional to identify conditions indicative of releases or threatened releases?

(a) Is the User aware of the past uses of the subject property?

Built originally as a Peoples Hospital and transformed into an Educational facility, dates unknown

(b) Does the User know of specific chemicals which are present or once were present at the subject property?

The User did not identify any chemicals which are present or were present at the subject property.

(c) Does the User know of spills or other chemical releases that have taken place at the subject property?

The User did not have any knowledge of spills or releases of any chemicals at the subject property.

(d) Is the User aware of any environmental cleanups that have taken place at the subject property?

The User did not have any knowledge of any environmental cleanups on the subject property.

3.6 The Degree of Obvious Indicators of the Presence or Likely Presence of Contamination at the Subject Property and the Ability to Detect the Contamination by Appropriate Investigation

Based on your knowledge and experience related to the subject property, are there any obvious indicators that point to the presence or likely presence of releases at the subject property?

The User did not identify any obvious indicators that point to the presence or likely presence of releases at the subject property.



Additional information provided by the User intended to assist the environmental professional conducting and preparing the Phase I Environmental Site Assessment (ESA):

(a) *The reason the Phase I is being performed:*

To identify any environmental hazards impacting the buildings condition

(b) *Type of property and type of property transaction:*

Unknown.

(c) *The complete and correct address for the subject property:*

232 West 9th St., Chester, PA 19013

(d) *The scope of services desired for the Phase I (including whether any parties to the property transaction may have a required standard scope of services on whether any considerations beyond the requirements of Practice E 1527 are to be considered):*

No additional considerations beyond those already included in the ASTM E 1527-21 standard are included in this scope of work.

(e) *Identification of all parties who will rely on the Phase I report:*

School Districts Receiver, Superintendent, Facilities and PDE

(f) *Identification of the site contact and how the contact can be reached:*

Alfred Howard – Director of Operations 610-209-4881

(g) *Any special terms and conditions which must be agreed upon by the environmental professional:*

The User did not request or require any special terms or conditions be met during the preparation of this Phase I ESA.

(h) *Any other knowledge or experience with the subject property that may be pertinent to the environmental professional (for example, copies of any available prior environmental site assessment reports, documents, correspondences etc., concerning the subject property and its environmental condition):*

ADHERA Reports

END OF SECTION



4.0 RECORDS REVIEW

4.1 Standard and Additional Environmental Record Sources

There are numerous state and federal agencies responsible for compiling environmental information, which is available to the public in the form of electronic databases. The following federal and state environmental records were reviewed in the course of this assessment. A third-party environmental database search firm, Environmental Data Resources, Inc. (EDR) Map Company, provided a summary report for the site. The EDR database report has been provided in Appendix J. In addition, ACER conducted an independent review of limited state records which included submitting FOIA requests for information to state and local agencies. A summary of the record sources reviewed has been provided in the following table.



Database	Search Distance (Miles)	Target Property	< 1/8	1/8 - 1/4	1/4 - 1/2	1/2 - 1	> 1	Total Plotted
STANDARD ENVIRONMENTAL RECORDS								
<i>Lists of Federal NPL (Superfund) sites</i>								
NPL	1.000		0	0	0	0	NR	0
Proposed NPL	1.000		0	0	0	0	NR	0
NPL LIENS	1.000		0	0	0	0	NR	0
<i>Lists of Federal Delisted NPL sites</i>								
Delisted NPL	1.000		0	0	0	0	NR	0
<i>Lists of Federal sites subject to CERCLA removals and CERCLA orders</i>								
FEDERAL FACILITY	0.500		0	0	0	NR	NR	0
SEMS	0.500		0	0	0	NR	NR	0
<i>Lists of Federal CERCLA sites with NFRAP</i>								
SEMS-ARCHIVE	0.500		1	0	3	NR	NR	4
<i>Lists of Federal RCRA facilities undergoing Corrective Action</i>								
CORRACTS	1.000		0	0	0	1	NR	1
<i>Lists of Federal RCRA TSD facilities</i>								
RCRA-TSDF	0.500		0	0	0	NR	NR	0
<i>Lists of Federal RCRA generators</i>								
RCRA-LQG	0.250		0	0	NR	NR	NR	0
RCRA-SQG	0.250		2	1	NR	NR	NR	3
RCRA-VSQG	0.250		0	2	NR	NR	NR	2
<i>Federal institutional controls / engineering controls registries</i>								
LUCIS	0.500		0	0	0	NR	NR	0
US ENG CONTROLS	0.500		0	0	0	NR	NR	0
US INST CONTROLS	0.500		0	0	0	NR	NR	0
<i>Federal ERNS list</i>								
ERNS	0.001		0	NR	NR	NR	NR	0
<i>Lists of state- and tribal (Superfund) equivalent sites</i>								
PA SHWS	1.000		0	0	1	0	NR	1
PA HSCA	1.000		0	0	0	0	NR	0
<i>Lists of state- and tribal hazardous waste facilities</i>								
NJ SHWS	1.000		0	0	0	0	NR	0
<i>Lists of state and tribal landfills and solid waste disposal facilities</i>								
PA SWF/LF	0.500		0	0	0	NR	NR	0



Database	Search Distance (Miles)	Target Property	< 1/8	1/8 - 1/4	1/4 - 1/2	1/2 - 1	> 1	Total Plotted
NJ SWF/LF	0.500		0	0	0	NR	NR	0
<i>Lists of state and tribal leaking storage tanks</i>								
PA LAST	0.500		0	0	0	NR	NR	0
PA LUST	0.500		1	2	7	NR	NR	10
NJ LUST	0.500		0	0	0	NR	NR	0
INDIAN LUST	0.500		0	0	0	NR	NR	0
PA UNREG LTANKS	0.500		0	2	4	NR	NR	6
<i>Lists of state and tribal registered storage tanks</i>								
FEMA UST	0.250		0	0	NR	NR	NR	0
PA UST	0.250		2	2	NR	NR	NR	4
NJ UST	0.250		0	0	NR	NR	NR	0
PA AST	0.250		0	0	NR	NR	NR	0
INDIAN UST	0.250		0	0	NR	NR	NR	0
<i>State and tribal institutional control / engineering control registries</i>								
PA ENG CONTROLS	0.500		0	0	0	NR	NR	0
NJ ENG CONTROLS	0.500		0	0	0	NR	NR	0
PA INST CONTROL	0.500		0	0	0	NR	NR	0
PA AUL	0.500		0	1	1	NR	NR	2
NJ INST CONTROL	0.500		0	0	0	NR	NR	0
<i>Lists of state and tribal voluntary cleanup sites</i>								
PA VCP	0.500		0	1	5	NR	NR	6
INDIAN VCP	0.500		0	0	0	NR	NR	0
NJ VCP	0.500		0	0	0	NR	NR	0
<i>Lists of state and tribal brownfield sites</i>								
PA BROWNFIELDS	0.500		0	0	0	NR	NR	0
NJ BROWNFIELDS	0.500		0	0	0	NR	NR	0
<u>ADDITIONAL ENVIRONMENTAL RECORDS</u>								
<i>Local Brownfield lists</i>								
US BROWNFIELDS	0.500		0	0	0	NR	NR	0
<i>Local Lists of Landfill / Solid Waste Disposal Sites</i>								
PA HIST LF	0.500		0	1	2	NR	NR	3
NJ HIST LF	0.500		0	0	0	NR	NR	0
INDIAN ODI	0.500		0	0	0	NR	NR	0
ODI	0.500		0	0	0	NR	NR	0
DEBRIS REGION 9	0.500		0	0	0	NR	NR	0
IHS OPEN DUMPS	0.500		0	0	0	NR	NR	0
<i>Local Lists of Hazardous waste / Contaminated Sites</i>								
US HIST CDL	0.001		0	NR	NR	NR	NR	0



Database	Search Distance (Miles)	Target Property	< 1/8	1/8 - 1/4	1/4 - 1/2	1/2 - 1	> 1	Total Plotted
US CDL	0.001		0	NR	NR	NR	NR	0
PA PFAS	0.500		0	0	0	NR	NR	0
NJ PFAS	0.500		0	0	0	NR	NR	0
Local Lists of Registered Storage Tanks								
PA ARCHIVE UST	0.250	1	2	4	NR	NR	NR	7
PA ARCHIVE AST	0.001		0	NR	NR	NR	NR	0
Local Land Records								
LIENS 2	0.001		0	NR	NR	NR	NR	0
PA ACT 2-DEED	0.500		0	0	1	NR	NR	1
Records of Emergency Release Reports								
HMIRS	0.001		0	NR	NR	NR	NR	0
PA SPILLS	0.001		0	NR	NR	NR	NR	0
NJ SPILLS	0.001		0	NR	NR	NR	NR	0
Other Ascertainable Records								
RCRA NonGen / NLR	0.250		0	3	NR	NR	NR	3
FUDS	1.000		0	0	0	0	NR	0
DOD	1.000		0	0	0	0	NR	0
SCRD DRYCLEANERS	0.500		0	0	0	NR	NR	0
US FIN ASSUR	0.001		0	NR	NR	NR	NR	0
EPA WATCH LIST	0.001		0	NR	NR	NR	NR	0
2020 COR ACTION	0.250		0	0	NR	NR	NR	0
TSCA	0.001		0	NR	NR	NR	NR	0
TRIS	0.001		0	NR	NR	NR	NR	0
SSTS	0.001		0	NR	NR	NR	NR	0
ROD	1.000		0	0	0	0	NR	0
RMP	0.001		0	NR	NR	NR	NR	0
RAATS	0.001		0	NR	NR	NR	NR	0
PRP	0.001		0	NR	NR	NR	NR	0
PADS	0.001		0	NR	NR	NR	NR	0
ICIS	0.001		0	NR	NR	NR	NR	0
FTTS	0.001		0	NR	NR	NR	NR	0
MLTS	0.001		0	NR	NR	NR	NR	0
COAL ASH DOE	0.001		0	NR	NR	NR	NR	0
COAL ASH EPA	0.500		0	0	0	NR	NR	0
PCB TRANSFORMER	0.001		0	NR	NR	NR	NR	0
RADINFO	0.001		0	NR	NR	NR	NR	0
HIST FTTS	0.001		0	NR	NR	NR	NR	0
DOT OPS	0.001		0	NR	NR	NR	NR	0
CONSENT	1.000		0	0	0	0	NR	0
INDIAN RESERV	1.000		0	0	0	0	NR	0
FUSRAP	1.000		0	0	0	0	NR	0
UMTRA	0.500		0	0	0	NR	NR	0
LEAD SMELTERS	0.001		0	NR	NR	NR	NR	0
US AIRS	0.001		0	NR	NR	NR	NR	0
US MINES	0.250		0	0	NR	NR	NR	0
ABANDONED MINES	0.250		0	0	NR	NR	NR	0
FINDS	0.001		0	NR	NR	NR	NR	0



Database	Search Distance (Miles)	Target Property	< 1/8	1/8 - 1/4	1/4 - 1/2	1/2 - 1	> 1	Total Plotted
DOCKET HWC	0.001		0	NR	NR	NR	NR	0
ECHO	0.001		0	NR	NR	NR	NR	0
UXO	1.000		0	0	0	0	NR	0
FUELS PROGRAM	0.250		0	0	NR	NR	NR	0
PA AIRS	0.001		0	NR	NR	NR	NR	0
NJ AIRS	0.001		0	NR	NR	NR	NR	0
PA ASBESTOS	0.001	1	0	NR	NR	NR	NR	1
PA DRYCLEANERS	0.250		0	1	NR	NR	NR	1
NJ DRYCLEANERS	0.250		0	0	NR	NR	NR	0
PA MANIFEST	0.250	1	0	5	NR	NR	NR	6
NJ MANIFEST	0.250		0	0	NR	NR	NR	0
NY MANIFEST	0.250		0	0	NR	NR	NR	0
PA MINES	0.250		0	0	NR	NR	NR	0
PA NPDES	0.001		0	NR	NR	NR	NR	0
NJ NPDES	0.001		0	NR	NR	NR	NR	0
PA UIC	0.001		0	NR	NR	NR	NR	0
NJ UIC	0.001		0	NR	NR	NR	NR	0
MINES MRDS	0.001		0	NR	NR	NR	NR	0

EDR HIGH RISK HISTORICAL RECORDS

EDR Exclusive Records

EDR MGP	1.000		0	0	0	1	NR	1
EDR Hist Auto	0.125		6	NR	NR	NR	NR	6
EDR Hist Cleaner	0.125		0	NR	NR	NR	NR	0

EDR RECOVERED GOVERNMENT ARCHIVES

Exclusive Recovered Govt. Archives

PA RGA HWS	0.001		0	NR	NR	NR	NR	0
NJ RGA HWS	0.001		0	NR	NR	NR	NR	0
PA RGA LF	0.001		0	NR	NR	NR	NR	0
NJ RGA LF	0.001		0	NR	NR	NR	NR	0
PA RGA LUST	0.001		0	NR	NR	NR	NR	0
NJ RGA LUST	0.001		0	NR	NR	NR	NR	0

- Totals - 3 14 25 24 2 0 68

NOTES:

TP = Target Property

NR = Not Requested at this Search Distance

Sites may be listed in more than one database



A review of the federal, state, local, tribal, and EDR Proprietary databases revealed fifty-seven (57) sites within the approximate minimum ASTM search distance. ACER's review of the EDR database report identified two (2) sites of potential environmental concern.

Subject property:

The subject property, CHESTER HIGH SCHOOL, located at 232 West 9th Street (also 40th & Barclay St and 200 West 9th Street), was identified in the PA MANIFEST, PA ARCHIVE UST, and PA ASBESTOS databases (EDR Map IDs #A1 through #A3).

Database	Summary			
ARCHIVE UST	Facility Identification #573076. See below for tank details			
	Tank ID	Contents	Size (Gallons)	Status
	001	Heating Oil	20,000	Install: 12/01/1974 Exempt From State Law
	002	Heating Oil	20,000	Install: 12/01/1974 Exempt From State Law
ASBESTOS	Facility Type: Renovation Start Date: 08/10/2017 End Date: 09/07/2017 ASB Amount 800 SF			

Nearby properties:

Chester Gas Station (1201 Kerlin Street; EDR Map ID's #C6 through #C10) located approximately 250 feet to the west southwest and side-gradient of the subject property, was identified in the PA UST, RCRA-SQG, FINDS, ECHO, EDR Hist Auto, PA LUST, and PA ARCHIVE UST databases.

Database	Summary			
PA UST	Facility Identification # 573241. See below for tank details			
	Tank ID	Contents	Size (Gallons)	Status
	Tank-4	Gasoline	12,000	Install: 06/19/2020 IN USE



Database	Summary			
	Tank-5	Gasoline	5,000	Install: 06/19/2020 IN USE
	Tank-6	Diesel Fuel	5,000	Install: 06/19/2020 IN USE
EDR Hist Auto	CORDINGLEY LIL/ CORDINGLEY SAMUEL – Gasoline Service Stations, NEC (1993-1995), Gasoline Service Stations (1969-1975) Kerlin St BP/BP AMOCO – Gasoline Service Stations, NEC (2006-2009)			
LUST	Facility Id: 591157 Facility Type: Underground Storage Tank Containing Petroleum Facility Status: Cleanup Completed Status Date: 11/30/2004 Confirmed Date: 05/10/1999 Substance: Unleaded Gasoline Impact Desc: Ground Water			
ARCHIVE UST	Facility Identification # 573241. See below for tank details			
	Tank ID	Contents	Size (Gallons)	Status
	Tank-1	Gasoline	12,000	Install: 11/01/1988 Removed
	Tank-2	Gasoline	10,000	Install: 11/01/1988 Removed
	Tank-3	Diesel Fuel	8,000	Install: 11/01/1988 Removed

Fifteen (15) orphan sites were identified in the EDR Report.*

* Orphan sites are sites that could not be mapped due to inadequate information. Therefore, it is unknown whether these sites are located within the prescribed ASTM radii.

In addition to the EDR database review, ACER submitted requests for information to the following local government agencies. ACER requested any information they may have on file regarding underground storage tank releases, hazardous materials management or spills, soil or groundwater contamination, chemical fires, any other environmental concerns, permits or permit applications regarding soil or groundwater contamination



management or underground and aboveground storage tanks. Information related to these requests is provided as follows:

- *PA Department of Environmental Protection | Southeast Regional Office (PADEP) – January 6, 2022* – On January 6, 2020, ACER was contacted via email by Christine Daley of the PADEP. Christine Daley attached several files for the subject property. A review of these files can be found in Section 4.4. Copies of the request for information form and response email have been included in Appendix H.
- *Delaware County Open Records – January 6, 2022* – On January 26, 2022, ACER was contacted by Anne M. Coogan, the Open Records Officer of Delaware County. They indicated that no records were found. Copies of the request for information form and response letter have been included in Appendix H.
- *Chester City Open Records Office – January 6, 2022* – On February 24, 2022, ACER was contacted by Candice Newsome, the Open Records Officer for the City of Chester. Records were attached to the letter including construction permits. A copy of the request for information letter and response documents have been included in Appendix H.

4.2 Physical Setting Sources

Physical setting sources are utilized to determine the geologic, hydrogeologic, and topographic characteristics of the site. ACER has reviewed maps and data provided by the United States Geological Survey (U.S.G.S.) in completing this section.

4.2.1 Topography

The U.S.G.S. provides topographical map coverage for this property in the Bridgeport, Pennsylvania 7.5 Minute Quadrangle. A review of the topographical map revealed the subject property was located approximately 30 feet above sea level and the surface topography sloped to the southeast. The topography in the area was relatively flat. Based on topographic relief in this area, groundwater was assumed to flow to the southeast. However, the actual direction of groundwater flow can only be determined through a groundwater investigation. A copy of the topographic map has been provided in Appendix A.

4.2.2 Geology/Hydrogeology/Soils

According to the U.S.G.S Geological Open Geospatial Consortium Web Map Service for the State of Pennsylvania, According to the U.S.G.S, Geologic Map of Pennsylvania, the project area is situated within an area underlain by the Trenton



Gravel, geologic symbol – Qt. According to the Pennsylvania Geological Survey, Engineering Characteristics of the Rocks of Pennsylvania, Fourth Series, Revised 1982, the Trenton Gravel is primarily composed of pale reddish-brown very gravelly sand. The gravel typically consists of granite, sandstone, gneiss, siltstone and quartzite. This formation is of a high porosity and permeability.

According to the Surface Geologic Map of Pennsylvania, the proposed tower location is situated within an area underlain by the Wissahickon Formation (Geologic Symbol – Xw). According to the Pennsylvania Geological Survey, Engineering Characteristics of the Rocks of Pennsylvania, Fourth Series, Revised 1982, the Wissahickon Formation is primarily composed of a gray to green albite-chlorite schist, oligoclase-mica schist, and the marburg schist, but also includes hornblende gneiss. The soil and rock encountered in the test boring performed at this site are considered to be representative of those associated with the hornblende gneiss portion of the Wissahickon Formation. Bedding within this portion of the Wissahickon formation is fissile to thin. The foundation stability of this type of rock is fair to good, but it should be excavated to sound material due to some areas being highly weathered to a moderate depth.

According to the United States Department of Agriculture (USDA) Natural Resources Conservation Service (NRCS) Soil Survey Geographic (SSURGO) Database, the Ma—Made land component underlies the project area.

The Udorthents, shale and sandstone component slopes are 0 to 8 percent. This component (a component of Ma—Made land) is on ridges, uplands. The parent material consists of graded areas of sandstone and shale. Depth to a root restrictive layer, bedrock, lithic, is 20 to 99 inches. The natural drainage class is well drained. Water movement in the most restrictive layer is moderately low. Available water to a depth of 60 inches (or restricted depth) is very low. Shrink-swell potential is low. This soil is not flooded. It is not ponded. A seasonal zone of water saturation is at 60 inches during January, February, March, November, December. Organic matter content in the surface horizon is about 3 percent. Nonirrigated land capability classification is 7s. This soil does not meet hydric criteria.

A copy of the SSURGO Soils Map has been included in Appendix C.



4.3 Historical Use Information on the Property and Adjacent Properties

Historical information sources are reviewed for indications of past property usage and/or operations that may have an adverse environmental impact on the subject property. The sources utilized to develop a historical background for the site and adjacent properties consisted of aerial photographs, Sanborn Fire Insurance Maps, and historical U.S.G.S. Topographic Maps. Copies of the aerial photographs, historical topographic maps, and Sanborn Fire Insurance Maps Report have been included in Appendix J.

4.3.1 Standard Historical Sources

Year - Historical Source	Subject Property	Adjacent Properties
1894 – Topographic Map	No structures were evident on the subject site.	W 9 th Avenue was evident to the southwest of the subject property.
1917 – Sanborn Map	Chester Hospital was evident on the subject property including an auto garage with a 650 gal. gasoline tank on the eastern portion of the subject property.	Residential properties surrounded the subject property to the east, south, and west. The Atlantic Refining Co, Oil Distributing Station with three (3) oil tanks was evident to the northwest of the subject property.
1942 – Topographic Map	No significant changes from the previous resource were evident.	No significant changes from the previous resource were evident.
1950 – Sanborn Map	The Chester Hospital was expanded. The 650 gal. gasoline tank was no longer evident.	Additional residential properties surrounded the subject property to the east, south, and west. The Atlantic Refining Co was replaced by Miller-Founders Dairy and the three (3) oil tanks were no longer evident.
1953 – Aerial Photograph	No significant changes from the previous resource were evident.	No significant changes from the previous resource were evident.
1959 – Aerial Photograph	No significant changes from the previous resource were evident.	No significant changes from the previous resource were evident.
1965 – Aerial Photograph	No significant changes from the previous resource were evident.	Construction of I-95 was evident to the north.
1973 – Aerial Photograph	Chester Hospital was no longer evident. The present-day Chester High School was evident on the subject property.	No significant changes from the previous resource were evident.
1975 – Aerial Photograph	No significant changes from the previous resource were evident.	A significant number of residential homes were demolished to the east of the subject property.

Year - Historical Source	Subject Property	Adjacent Properties
1980 – Aerial Photograph	No significant changes from the previous resource were evident.	A parking lot and baseball fields were evident to the east of the subject property.
1985 – Sanborn Map	Christopher Columbus elementary school was evident on the subject property.	No significant changes from the previous resource were evident.
1985 – Aerial Photograph	No significant changes from the previous resource were evident.	No significant changes from the previous resource were evident.
1990 – Aerial Photograph	No significant changes from the previous resource were evident.	No significant changes from the previous resource were evident.
1990 – Sanborn Map	No significant changes from the previous resource were evident.	No significant changes from the previous resource were evident.
1995 – Aerial Photograph	No significant changes from the previous resource were evident.	No significant changes from the previous resource were evident.
1999 – Aerial Photograph	No significant changes from the previous resource were evident.	No significant changes from the previous resource were evident.
2002 – Sanborn Map	No significant changes from the previous resource were evident.	No significant changes from the previous resource were evident.
2004 – Aerial Photograph	No significant changes from the previous resource were evident.	No significant changes from the previous resource were evident.
2010 – Aerial Photograph	No significant changes from the previous resource were evident.	No significant changes from the previous resource were evident.
2016 – Aerial Photograph	No significant changes from the previous resource were evident.	No significant changes from the previous resource were evident.
2020 – Aerial Photograph	No significant changes from the previous resource were evident.	No significant changes from the previous resource were evident.



4.3.2 Recorded Land Title Records/Property Tax Files

ACER conducted a limited deed search at the Delaware County Clerk’s Office. A chain of title extending back fifty-six (56) years was established.

Grantor	Grantee	Date	Book/Page
Chester Upland School District	Chester Upland School Authority	Mar. 19, 2003	2841/2055
Chester Upland School Authority	Chester Upland School District	Oct. 19, 1966	2255/1193

4.3.3 City Directories

ACER conducted a review of available City Directories listings (historical phone directory) for 232 W. 9th Street. The volumes reviewed covered 1970, 1975, 1979, 1982, 1987, 1992, 1995, 2000, 2005, 2010, 2014, and 2017. The review of these directories identified the subject property address in several years. A copy of the City Directories has been included in Appendix G.

Subject property

Years Listed	Reported Occupant
1995	CHESTER UPLAND HIGH SCHOOL
2014	CHESTER, U

4.4 Other Environmental Record Sources

ACER filed a File Review Request with the Pennsylvania Department of Environmental Protection (PADEP) on January 6, 2022. The following environmental documentation was provided to ACER for review:

- Registration of Radiation-Producing Machines – January 27, 2017. A summary of information obtained from this document is as follows:
 - Form and letter for X-Ray Equipment (X-Ray Scanner, Rapiscan Systems) on the subject property
 - Registration No: 40-56177

END OF SECTION

5.0 INFORMATION FROM SITE RECONNAISSANCE

The site inspection was conducted on February 1, 2022. Items identified were limited to visual observations made at the time of the inspection. Photographs taken during the site inspection have been included in Appendix F.

5.1 Methodology and Limiting Conditions

The site investigation consisted of a visual inspection of the property to determine if any possible Recognized Environmental Conditions (RECs) exist on the subject property. ACER conducted a diligent site reconnaissance which at minimum satisfied the requirements of Section 9 of the ASTM E 1527-21 standard. These independent conclusions represent ACER's best professional judgment based on the information and data available during the course of the project.

5.2 General Site Setting

The subject property was located at 232 West 9th Street in Chester, Delaware County, Pennsylvania. The landscape was urban, consisting primarily of residential properties. The terrain surrounding the site was relatively flat.

5.3 Interior and Exterior Observations

5.3.1 Hazardous Substance Management/Storage Containers

At the time of the assessment multiple types of containers, ranging from 12 ounces to 5 gallons, were observed within the maintenance area of the subject property. The containers consisted of various hydraulic oils, paints, algaecides, and corrosion inhibitors used at the site. No signs of leaking or significant staining were observed on or beneath the containers. Photographs of the containers (Photograph #10, #15, and #16) have been included in Appendix F of this report.

5.3.2 Underground Storage Tanks

At the time of the assessment, two (2) vent pipes and four (4) fill ports associated with two (2) underground storage tanks (USTs) were observed to the north of the exterior of the structure located on the subject property. Photographs of the vent pipes and fill ports (Photographs #8 and #9) have been included in Appendix F of this report.

5.3.3 Aboveground Storage Tanks

According to a 1917 Sanborn Map, a 650-gallon gasoline tank was once located at the northeast corner of the subject property associated with an auto garage.

5.3.4 On-Site Solid Waste Disposal

At the time of the assessment, no evidence of on-site solid waste disposal was observed on the subject property.

5.3.5 PCB and/or Mercury Containing Equipment

Older transformers and other electrical equipment can contain polychlorinated biphenyls (PCBs) at a level that subjects them to regulation by the United States Environmental Protection Agency (U.S. EPA). PCBs in electrical equipment are controlled by United States Environmental Protection Agency regulations 40 CFR, Part 761. Under the regulations, there are three categories into which electrical equipment can be classified:

- Less than 50 parts per million (PPM) of PCBs – “Non-PCB” transformer
- 50 ppm-500 ppm – “PCB-Contaminated” electrical equipment
- Greater than 500 ppm – “PCB” transformer

PCBs can also be present in hydraulic equipment such as elevators, auto lifts and dock levelers.

ACER observed a gas meter on the exterior of the high school building. Gas regulators have the potential to contain mercury. Special handling procedures are required when removing and disposing of potential mercury containing gas regulators. All parts should be recycled or disposed of in accordance with all applicable regulations when the regulators are removed, replaced, or decommissioned.

ACER observed several fluorescent light bulbs throughout the high school building. These light bulbs have the potential to contain mercury. Fluorescent lighting fixtures are considered Universal Waste Lamps by the NJDEP/USEPA Universal Waste Rule and require processing in accordance with the rule. Special handling procedures are required when removing and disposing of fluorescent lights. All lighting fixtures and bulbs should be recycled or disposed of in accordance with the Universal Waste Rule when the bulbs are removed, replaced, or decommissioned.

Furthermore, the lights have ballasts which have the potential to contain PCBs. Unless labeled as "No-PCBs", light ballasts should be recycled or disposed of in accordance with all applicable EPA, OSHA, state, and local regulations regarding



handling, transport, and disposal of such wastes when the ballasts are removed, replaced, or decommissioned.

5.3.6 Other Conditions of Concern

At the time of the assessment, floor drains were located within the boiler room/maintenance areas and in the kitchen of the high school structure on the subject property. No leaking or staining was observed near the floor drains. Photographs of the floor drains (Photographs #12, #13, and #18) have been included in Appendix F of this report.

END OF SECTION



6.0 NON-SCOPE CONSIDERATIONS

ACER provides information regarding the following non-scope ASTM items as part of our standard Phase I Environmental Site Assessment because these issues may at times have a significant impact on the value of a property or the ability to undergo certain projects.

6.1 Asbestos-Containing Building Materials

Based on the date of construction (built circa 1973), the potential existed for asbestos containing materials to be present on or within the building. Potential asbestos containing building materials, including but not limited to: tile mastic, window glazing, sheet rock, joint compound and ceiling tiles were observed in the building.

6.2 Lead-Based Paint

Human lead exposure can occur when lead-based paint is dry scraped, dry sanded, or heated. Lead may cause a range of health effects, from behavioral problems and learning disabilities, to seizures and death. In 1978, the United States Consumer Product Safety Commission (CPSC) issued a “final ban” on lead in paint (16 CFR Part 1303). However, the 1978 ban included an exemption for certain limited uses of lead-based paint, including coatings to refinish industrial equipment and building/equipment maintenance coatings.

Based on the date of construction (built circa 1973), the potential existed for lead-based paint to be present on or within the building. In addition, concentrations of lead in paint may exceed the CPSC threshold for lead in paint and OSHA regulates certain activities which will disturb paint containing any amount of lead.

6.3 Wetlands

According to the EDR Representation of the National Wetland Inventory (NWI) Map, no federal wetlands are located on or in the immediate vicinity of the subject property. Wetland delineation data has been incorporated into the mapping of the environmental database information, which is portrayed in the Overview Map and Detail Map included with the EDR database report in Appendix J.

6.4 Floodplains

According to the EDR Representation of the Federal Emergency Management Agency (FEMA) Flood Insurance Rate Map (FIRM), floodplains are located on or in the vicinity of the subject property. Floodplain data has been incorporated into the mapping of the environmental database information and can be seen in the Overview Map included with the EDR database report in Appendix J.



6.5 Radon

The US EPA has prepared a map to assist National, State, and local organizations to target their resources and to implement radon-resistant building codes. The map divides the country into three (3) Radon Zones. Zone 1 includes areas within which the average predicted indoor radon concentration in residential dwellings exceeds the EPA Action limit of 4.0 picoCuries per Liter (pCi/L). Zone 2 includes areas within which the average predicted indoor radon concentration in residential dwellings is between the EPA Action limit of 2.0 and 4.0 picoCuries per Liter (pCi/L). Zone 3 includes areas within which the average predicted indoor radon concentration in residential dwellings is below the EPA Action limit of 2.0 picoCuries per Liter (pCi/L). It is important to note that the EPA has found homes with elevated levels of radon in all three (3) zones and the EPA recommends site specific testing in order to determine radon levels at a specific location. However, the map does give a valuable indication of the propensity of radon gas accumulation in structures.

According to the U.S. EPA's Map of Radon Zones, Delaware County, the subject property is located within EPA Radon Zone I, where average predicted radon levels are above 4 pCi/L. For additional information on radon, visit www.epa.gov/radon. A copy of the Radon Map has been included in Appendix D.

END OF SECTION



7.0 INTERVIEWS

7.1 Interviews with Property Owner

At the time of the assessment, no property owner was available for interview.

7.2 Interviews with Site Manager

At the time of the site visit on February 1, 2022, the site manager, Brian Pyatt was present to answer any questions about the subject property. He indicated that the property was once home to a hospital and that the adjacent river often floods the area and the adjacent elementary school that is located on the parcel. He indicated that the school also has underground heating oil tanks that are not in use and only in place for emergency backup. The site manager also noted that the floor drains on the property lead to sanitary sewer.

7.3 Interviews with Occupants

At the time of the assessment, no occupants were available for interview.

7.4 Interviews with Local Government Officials/Others

ACER submitted requests for information to local government agencies. ACER requested any information they may have on file regarding underground storage tank releases, hazardous materials management or spills, soil or groundwater contamination, chemical fires, any other environmental concerns, permits or permit applications regarding soil or groundwater contamination management or underground and aboveground storage tanks. Information related to these requests is summarized in Section 4.1 of this report.

7.5 Interviews with Others

At the time of the assessment, no others were available for interview.

END OF SECTION



8.0 FINDINGS, CONCLUSIONS, AND OPINIONS

ACER has prepared this Phase I ESA at the request of Chester Upland School District. The assessment was performed for the property located at 232 West 9th Street in Chester, Delaware County, Pennsylvania. ACER conducted a site reconnaissance visit on February 1, 2022. At the time of the assessment, the subject property was a highschool and associated parking lot.

In conducting this ESA, ACER has adhered to the standards set forth in ASTM E 1527-21, The Standard Practice for Environmental Site Assessments, except where noted otherwise.

The initial scope of the investigation included a visual inspection of the subject property and surrounding properties, a review of publicly available historical records, interviews with local government agencies, and a review of federal and state environmental database information provided by EDR, an electronic search firm. The results of the visual inspection have been summarized in Section 5.0 of this report. The historical records search, EDR Radius Map Report, and file review information have been summarized in Section 4.0 of this report.

During our visual inspection, records review, and interviews, the following potential recognized environmental conditions (RECs) were evaluated and determined unlikely to impact the subject property:

1. At the time of the assessment multiple types of containers, ranging from 12 ounces to 5 gallons, were observed within the maintenance area of the subject property. The containers consisted of various hydraulic oils, paints, algacides, and corrosion inhibitors used at the site. No signs of leaking or significant staining were observed on or beneath the containers. Photographs of the containers (Photograph #10, #15, and #16) have been included in Appendix F of this report. Since no evidence of a release was observed, ACER recommends no further investigation of this potential concern.
2. At the time of the assessment, floor drains were located within the boiler room/maintenance areas and in the kitchen of the high school structure on the subject property. No leaking or staining was observed near the floor drains. Photographs of the floor drains (Photographs #12, #13, and #18) have been included in Appendix F of this report. According to the site manager, the floor drains lead to sanitary sewer, therefore, ACER recommends no further investigation of this potential concern.
3. Chester Gas Station (1201 Kerlin Street; EDR Map ID's #C6 through #C10) located approximately 250 feet to the west southwest and side-gradient of the subject property, was identified in the PA UST, RCRA-SQG, FINDS, ECHO, EDR Hist Auto, PA LUST, and PA ARCHIVE UST databases. The listings indicated a release occurred



on in May of 1999 from a gasoline UST. The cleanup was completed in November of 2004. Therefore, ACER recommends no further investigation of this potential concern.

ACER has performed a Phase One Environmental Assessment in conformance with the scope and limitations of ASTM Practice E 1527-21 of the site. Any exceptions to, or deletions from, this practice are described in Section 9.0 of this report. This assessment has revealed no evidence of recognized environmental conditions in connection with the subject property, except for the following.

1. **REC#1: Historic Auto Garage** – According to a 1917 Sanborn Map, a 650-gallon gasoline tank was once located on the eastern portion of the subject property associated with an auto garage. The auto garage was located on the property in association with a former hospital, Chester Hospital, that was present on the property from 1917 to approximately 1973. Due to the nature of auto repair facilities, the potential exists for soil and groundwater contamination to have occurred. Therefore, ACER recommends further investigation of this potential concern.

2. **REC#2: Underground Storage Tanks** – At the time of the assessment, two (2) vent pipes and four (4) fill ports associated with two (2) underground storage tanks (USTs) were observed to the north of the exterior of the structure located on the subject property. Photographs of the vent pipes and fill ports (Photographs #8 and #9) have been included in Appendix F of this report. The EDR identified the tanks as two (2) heating oil tanks that are 20,000 gallons in capacity and were installed in 1974 (around the time when the high school was built). According to the site manager of the subject property, the heating oil tanks are only in place as a backup for heat and are not utilized. According to the PA DEP, regulated out-of-service USTs, such as gasoline tanks, can only be in place for up to three (3) years. The two (2) USTs on the subject property are heating oil tanks which are unregulated. Due to the potential for soil and ground water contamination and due to the unregulated status of the out-of-service tanks, ACER recommends further investigation of this potential concern.

The following non-scope concerns were identified at the subject property. Further investigation to ensure compliance with applicable federal, state, and local regulations may be prudent and should be performed as required.

1. According to the EDR Representation of the Federal Emergency Management Agency (FEMA) Flood Insurance Rate Map (FIRM), floodplains are located on or in the vicinity of the subject property.



2. The potential existed for asbestos containing materials to be present on or within the building on the subject property. Prior to impacting the building, ACER recommends an asbestos survey be conducted. In addition, schools are required to comply with the Asbestos Hazard Emergency Response Act (AHERA) of 1986 requirements per 40 CFR Part 763.
3. The potential existed for lead-based paint to be present on or within the building on the subject property. Prior to impacting the building, ACER recommends a lead-based paint survey be conducted.
4. ACER observed a gas meter on the exterior of the high school building. Gas regulators have the potential to contain mercury. Special handling procedures are required when removing and disposing of potential mercury containing gas regulators. All parts should be recycled or disposed of in accordance with all applicable regulations when the regulators are removed, replaced, or decommissioned.
5. ACER observed several fluorescent light bulbs throughout the high school building. These light bulbs have the potential to contain mercury. Fluorescent lighting fixtures are considered Universal Waste Lamps by the NJDEP/USEPA Universal Waste Rule and require processing in accordance with the rule. Special handling procedures are required when removing and disposing of fluorescent lights. All lighting fixtures and bulbs should be recycled or disposed of in accordance with the Universal Waste Rule when the bulbs are removed, replaced, or decommissioned.
6. According to the U.S. EPA's Map of Radon Zones, Delaware County and the subject property are located within EPA Radon Zone I, where average predicted radon levels are above 4 pCi/L. There is a small basement area located within the building which houses the communication lines, the water treatment system for the building, and the elevator equipment room. Based on the expected prevalence of radon levels above 4pCi/L in this region, ACER recommends compliance with applicable local, state, and federal workplace safety regulations.

END OF SECTION



9.0 DEVIATIONS AND DATA GAPS

ACER has performed this Phase I Environmental Assessment in conformance with the scope and limitations of ASTM Practice E 1527-21. There were no exceptions to or deletions from this practice.

The following limitations, as defined in ASTM E 1527-21, were identified during this assessment that may affect ACER's ability to identify RECs:

- I. At the time of the assessment, ACER did not access the elementary school on the western portion of the subject property. The school is not associated with Chester High School and is separately owned.

END OF SECTION

10.0 REFERENCES

ASTM E1527-21, "Standard Practice for 'Environmental Site Assessments: Phase I Environmental Site Assessment Process'", November 1, 2021.

The EDR Radius Map™ Report®. Environmental Data Resources, Inc. January 6, 2022.

Certified Sanborn® Map Report. Environmental Data Resources, Inc. January 11, 2022.

The EDR-City Directory Abstract® Map Report. Environmental Data Resources, Inc. January 7, 2022.

Aerial Photographs. U.S.G.S. EarthExplorer. <http://earthexplorer.usgs.gov/>

Sanborn Fire Insurance Maps. ProQuest® Sanborn Maps Geo Edition.
<http://sanborn1.proquest.com/index.php>

Historic U.S.G.S. Topographic Map. National Geological Map Database.
<http://ngmdb.usgs.gov/maps/TopoView/viewer>

Aerial Photographs. Google™ Earth.

Aerial Photographs. Delaware Valley Regional Planning Commission (DVRPC).

"World Street Map," World_Street_Map [ArcGIS Map Service]. Redlands, CA: Environmental Systems Research Institute, Inc. Using: ArcView GIS [GIS Software]. Version 9.3.1. Redlands, CA: Environmental Systems Research Institute, Inc., 1999-2009.

Soil Survey Geographic (SSURGO) Database Web Mapping Service. United States Department of Agriculture, Natural Resources Conservation Service, Soil Survey Staff.
<http://SDMDataAccess.nrcs.usda.gov/Spatial/SDM.wms>.

"USGS Topographic Map," US_Topo_Maps [ArcGIS Map Service]. Redlands, CA: Environmental Systems Research Institute, Inc. Using: ArcView GIS [GIS Software]. Version 9.3.1. Redlands, CA: Environmental Systems Research Institute, Inc., 1999-2009

END OF SECTION



11.0 SIGNATURES OF ENVIRONMENTAL PROFESSIONALS

We declare that, to the best of our professional knowledge and belief, we meet the definition of Environmental professional as defined in Part 312.10 of 40 CFR 312.

We have the specific qualifications based on education, training, and experience to assess a property of the nature, history, and setting of the subject property. We have developed and performed all appropriate inquiries in conformance with the standards and practices set forth in 40 CFR Part 312.

Prepared By:

Katrina O'Donnell
Environmental Scientist

Reviewed By:

J. Scott Horn, PG, CHMM
President

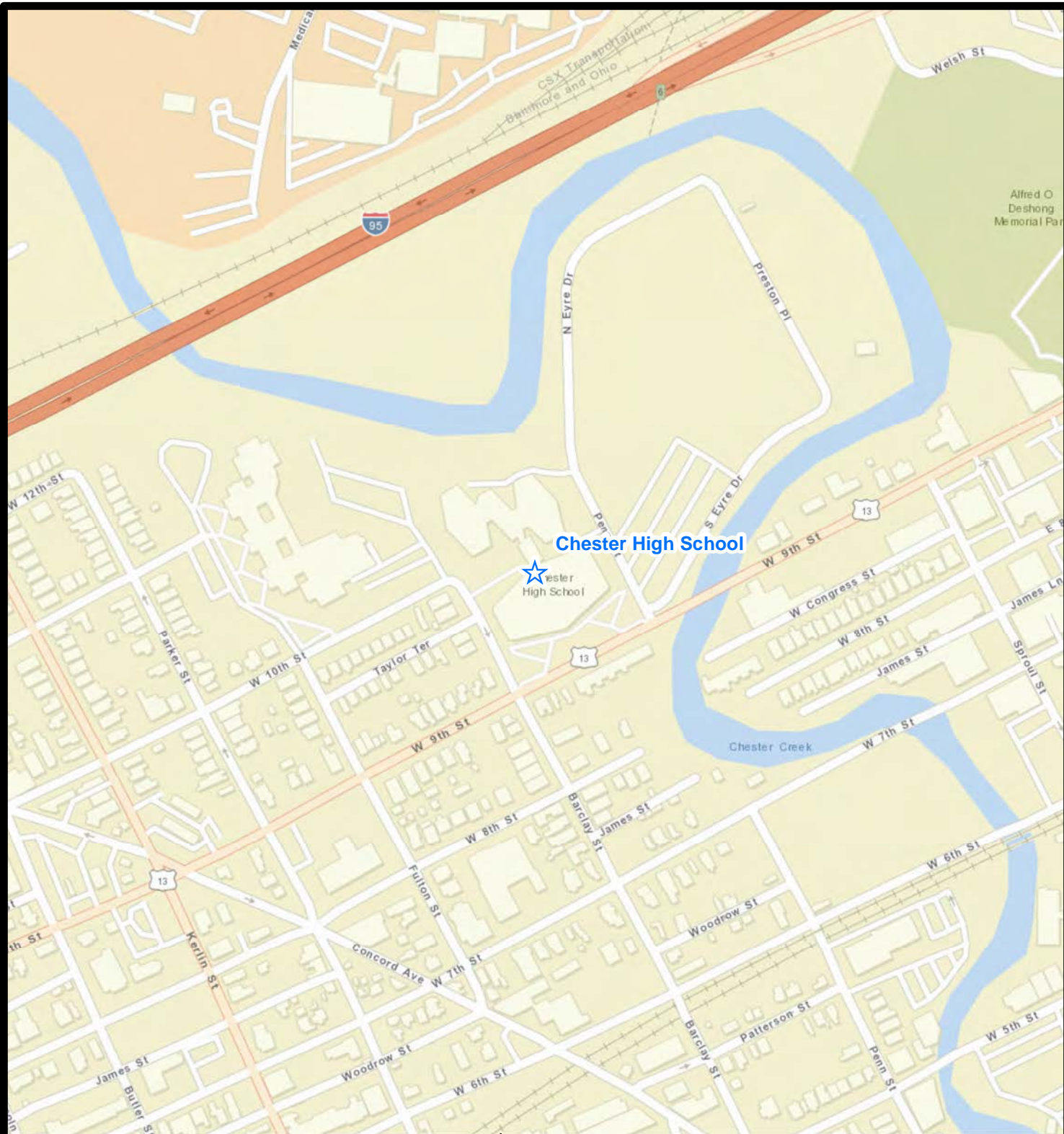


12.0 APPENDICES



Appendix A

Site Location Map/Topographic Map/REC MAP

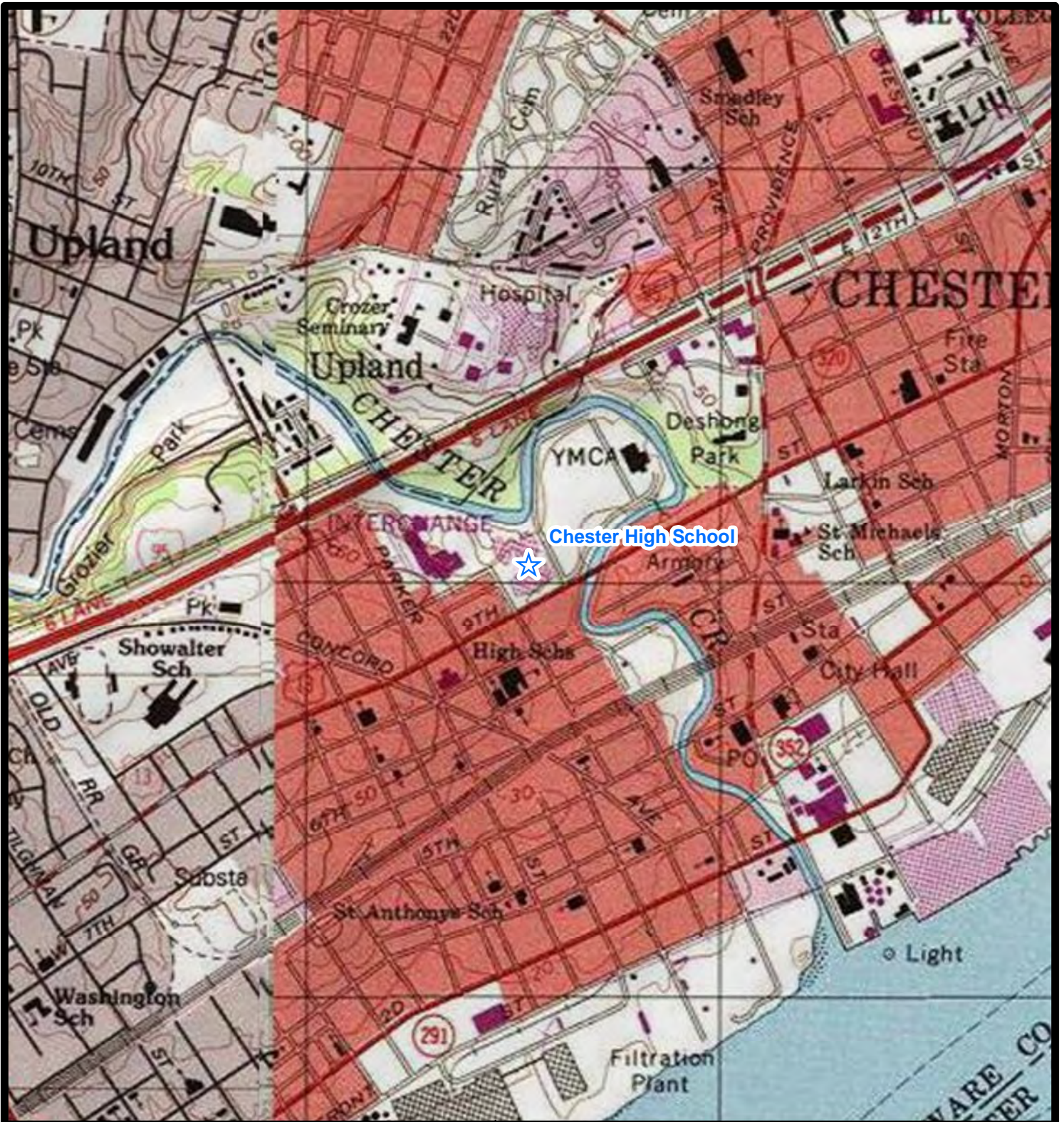


SITE LOCATION

SITE LOCATION MAP

The ArcGIS Online services in this group layer present satellite imagery and aerial imagery for the world.

ACER ASSOCIATES, LLC
 1012 INDUSTRIAL DRIVE
 WEST BERLIN, NEW JERSEY 08091
 Tel (856) 809-1202 / Fax (856) 809-1203



Chester High School



SITE LOCATION

USGS TOPOGRAPHIC MAP Bridgeport Quadrangle

"USGS Topographic Map," US_Topo_Maps [ArcGIS Map Service]. Redlands, CA: Environmental Systems Research Institute, Inc. Using: ArcView GIS [GIS Software]. Version 9.3.1. Redlands, CA: Environmental Systems Research Institute, Inc., 1999-2009.



ACER ASSOCIATES, LLC

1012 INDUSTRIAL DRIVE
WEST BERLIN, NEW JERSEY 08091
Tel (856) 809-1202 / Fax (856) 809-1203



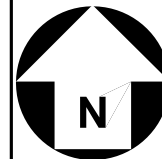
**REC-1: Historic
Auto Garage**

**REC-2: Underground
Storage Tanks**

232 West 9th Street
Chester, Delaware County, PA 19013
ACER Project #20220011

ACER Associates, LLC

1012 Industrial Drive, West Berlin, New Jersey 08091
Telephone: (856) 809-1202 Fax: (856) 809-1203



REC Map




Appendix B

Floodplain Map/Wetlands Map

National Flood Hazard Layer FIRMMette



75°22'22"W 39°51'17"N



Basemap: USGS National Map: Orthoimagery: Data refreshed October, 2020

Legend

SEE FIS REPORT FOR DETAILED LEGEND AND INDEX MAP FOR FIRM PANEL LAYOUT

SPECIAL FLOOD HAZARD AREAS	Without Base Flood Elevation (BFE) Zone A, V, A99	With BFE or Depth Zone AE, AO, AH, VE, AR	Regulatory Floodway

		0.2% Annual Chance Flood Hazard, Areas of 1% annual chance flood with average depth less than one foot or with drainage areas of less than one square mile Zone X
		Future Conditions 1% Annual Chance Flood Hazard Zone X
		Area with Reduced Flood Risk due to Levee. See Notes. Zone X
		Area with Flood Risk due to Levee Zone D

OTHER AREAS OF FLOOD HAZARD

		NO SCREEN Area of Minimal Flood Hazard Zone X
		Effective LOMRs
		Area of Undetermined Flood Hazard Zone D

OTHER AREAS

		Channel, Culvert, or Storm Sewer
		Levee, Dike, or Floodwall

GENERAL STRUCTURES

		20.2 Cross Sections with 1% Annual Chance
		17.5 Water Surface Elevation
		Coastal Transect
		Base Flood Elevation Line (BFE)
		Limit of Study
		Jurisdiction Boundary
		Coastal Transect Baseline
		Profile Baseline
		Hydrographic Feature

OTHER FEATURES

		Digital Data Available
		No Digital Data Available
		Unmapped

MAP PANELS

The pin displayed on the map is an approximate point selected by the user and does not represent an authoritative property location.

This map complies with FEMA's standards for the use of digital flood maps if it is not void as described below. The basemap shown complies with FEMA's basemap accuracy standards

The flood hazard information is derived directly from the authoritative NFHL web services provided by FEMA. This map was exported on 2/14/2022 at 9:15 AM and does not reflect changes or amendments subsequent to this date and time. The NFHL and effective information may change or become superseded by new data over time.

This map image is void if the one or more of the following map elements do not appear: basemap imagery, flood zone labels, legend, scale bar, map creation date, community identifiers, FIRM panel number, and FIRM effective date. Map images for unmapped and unmodernized areas cannot be used for regulatory purposes.





Wetland Types	
	Estuarine and Marine Deepwater
	Estuarine and Marine Wetland
	Freshwater Emergent Wetland
	Freshwater Forested/Shrub Wetland
	Freshwater Pond
	Lake
	Other
	Riverine



SITE LOCATION

NATIONAL WETLANDS INVENTORY (NWI) MAP

"National Wetlands Inventory," United States Fish & Wildlife Service Web Map Service [WMS Service]. Madison, WI: U.S. Fish and Wildlife Service, Department of the Interior.

The ArcGIS Online services in this group layer present satellite imagery and aerial imagery for the world.

ACER ASSOCIATES, LLC

1012 INDUSTRIAL DRIVE
 WEST BERLIN, NEW JERSEY 08091
 Tel (856) 809-1202 / Fax (856) 809-1203



Appendix C

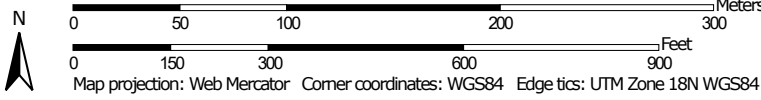
SSURGO Soil Map

Soil Map—Delaware County, Pennsylvania



Soil Map may not be valid at this scale.

Map Scale: 1:3,540 if printed on A landscape (11" x 8.5") sheet.



MAP LEGEND

Area of Interest (AOI)

 Area of Interest (AOI)

Soils

 Soil Map Unit Polygons

 Soil Map Unit Lines

 Soil Map Unit Points

Special Point Features



Blowout



Borrow Pit



Clay Spot



Closed Depression



Gravel Pit



Gravelly Spot



Landfill



Lava Flow



Marsh or swamp



Mine or Quarry



Miscellaneous Water



Perennial Water



Rock Outcrop



Saline Spot



Sandy Spot



Severely Eroded Spot



Sinkhole



Slide or Slip



Sodic Spot



Spoil Area



Stony Spot



Very Stony Spot



Wet Spot



Other



Special Line Features

Water Features



Streams and Canals

Transportation



Rails



Interstate Highways



US Routes



Major Roads



Local Roads

Background



Aerial Photography

MAP INFORMATION

The soil surveys that comprise your AOI were mapped at 1:20,000.

Warning: Soil Map may not be valid at this scale.

Enlargement of maps beyond the scale of mapping can cause misunderstanding of the detail of mapping and accuracy of soil line placement. The maps do not show the small areas of contrasting soils that could have been shown at a more detailed scale.

Please rely on the bar scale on each map sheet for map measurements.

Source of Map: Natural Resources Conservation Service

Web Soil Survey URL:

Coordinate System: Web Mercator (EPSG:3857)

Maps from the Web Soil Survey are based on the Web Mercator projection, which preserves direction and shape but distorts distance and area. A projection that preserves area, such as the Albers equal-area conic projection, should be used if more accurate calculations of distance or area are required.

This product is generated from the USDA-NRCS certified data as of the version date(s) listed below.

Soil Survey Area: Delaware County, Pennsylvania

Survey Area Data: Version 19, Aug 31, 2021

Soil map units are labeled (as space allows) for map scales 1:50,000 or larger.

Date(s) aerial images were photographed: May 26, 2019—Jul 10, 2019

The orthophoto or other base map on which the soil lines were compiled and digitized probably differs from the background imagery displayed on these maps. As a result, some minor shifting of map unit boundaries may be evident.


Map Unit Legend

Map Unit Symbol	Map Unit Name	Acres in AOI	Percent of AOI
ByB2	Butlertown silt loam, 3 to 8 percent slopes, moderately eroded	6.2	10.4%
Ch	Chewacla silt loam	1.1	1.8%
Ma	Made land, gravelly materials	48.1	80.8%
W	Water	4.1	7.0%
Totals for Area of Interest		59.5	100.0%



Appendix D

Radon Map



	Zone 1 counties have a predicted average indoor radon screening level greater than 4 pCi/L (picocuries per liter) (red zones)	Highest Potential
	Zone 2 counties have a predicted average indoor radon screening level between 2 and 4 pCi/L (orange zones)	Moderate Potential
	Zone 3 counties have a predicted average indoor radon screening level less than 2 pCi/L (yellow zones)	Low Potential



★ **SITE LOCATION**

EPA MAP OF RADON ZONES

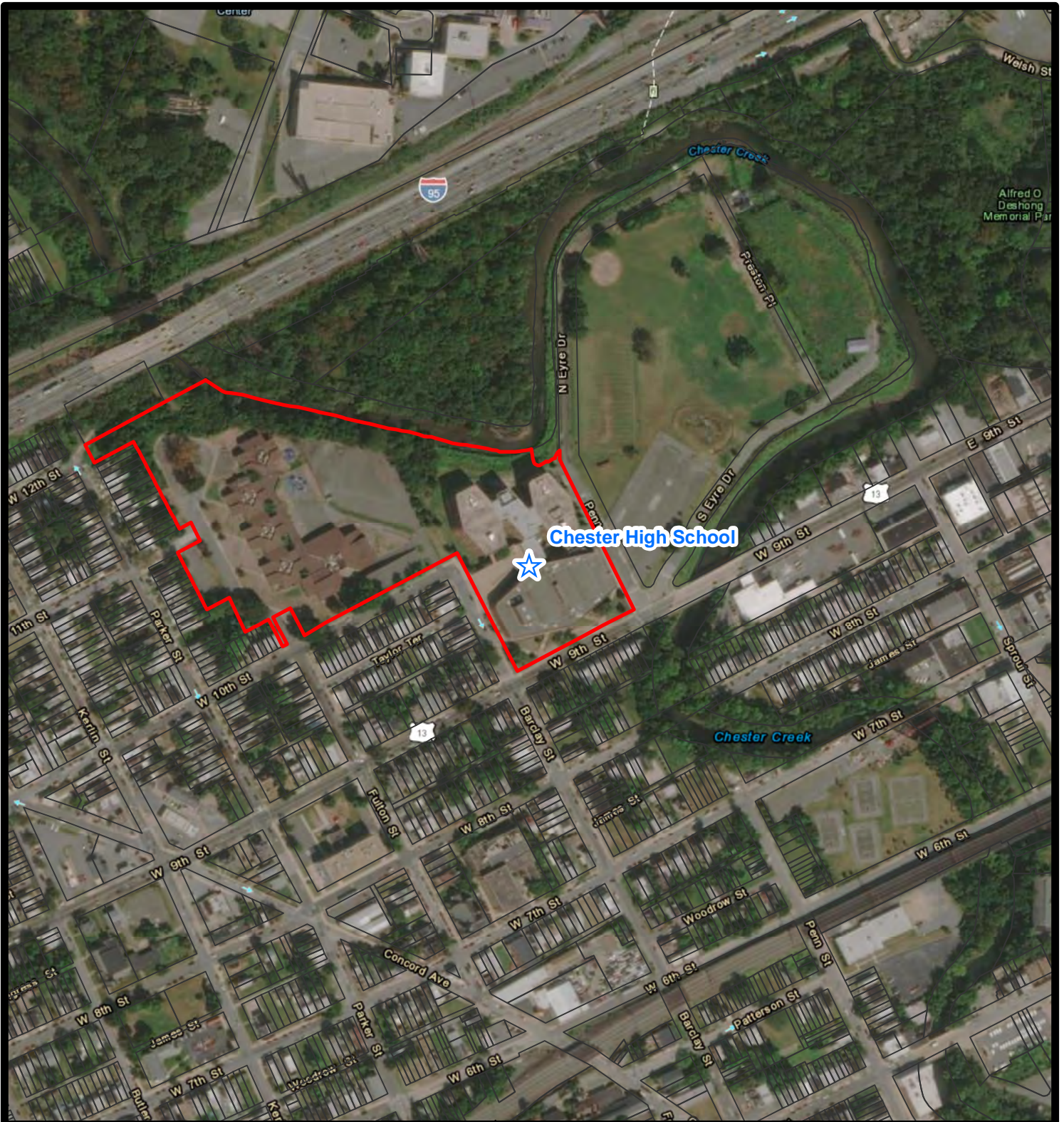
ACER ASSOCIATES, LLC
 1012 INDUSTRIAL DRIVE
 WEST BERLIN, NEW JERSEY 08091
 Tel (856) 809-1202 / Fax (856) 809-1203

The ArcGIS Online services in this group layer present satellite imagery and aerial imagery for the world.



Appendix E

Tax Map



SITE LOCATION

TAX PARCEL MAP

ACER ASSOCIATES, LLC

1012 INDUSTRIAL DRIVE
 WEST BERLIN, NEW JERSEY 08091
 Tel (856) 809-1202 / Fax (856) 809-1203

The ArcGIS Online services in this group layer present satellite imagery and aerial imagery for the world.



Appendix F

Site Photographs



Photograph 1: View of the western portion of the high school structure.



Photograph 2: View of the southern portion of the high school structure.



Photograph 3: View of the northern portion of the high school structure.



Photograph 4: View from the subject property facing west.



Photograph 5: View from the subject property facing north.



Photograph 6: View of a hallway within the high school structure on the subject property.



Photograph 7: View of a gym within the high school structure on the subject property.



Photograph 8: View of two (2) UST vent pipes located at the north of the high school structure.



Photograph 9: View of four (4) UST fill ports located at the north of the high school structure.



Photograph 10: View of twenty-one (21) 5-gallon buckets including algacides and corrosion inhibitors used for hot water heaters located within the maintenance area of the high school.



Photograph 11: View of a fire cabinet with two (2) 5-gallon gas cans.



Photograph 12: View of a floor drain within the maintenance area of the high school.



Photograph 13: View of a floor drain within the maintenance area of the high school.



Photograph 14: View of two (2) fire cabinets (one with storage boxes/one locked).



Photograph 15: View of six (6) 5-gallon buckets labeled hydraulic oil/fluid.



Photograph 16: View of two (2) 5-gallon buckets labeled hydraulic oil/fluid.



Photograph 17: View of water damaged cardboard boxes labeled floor cleaner.

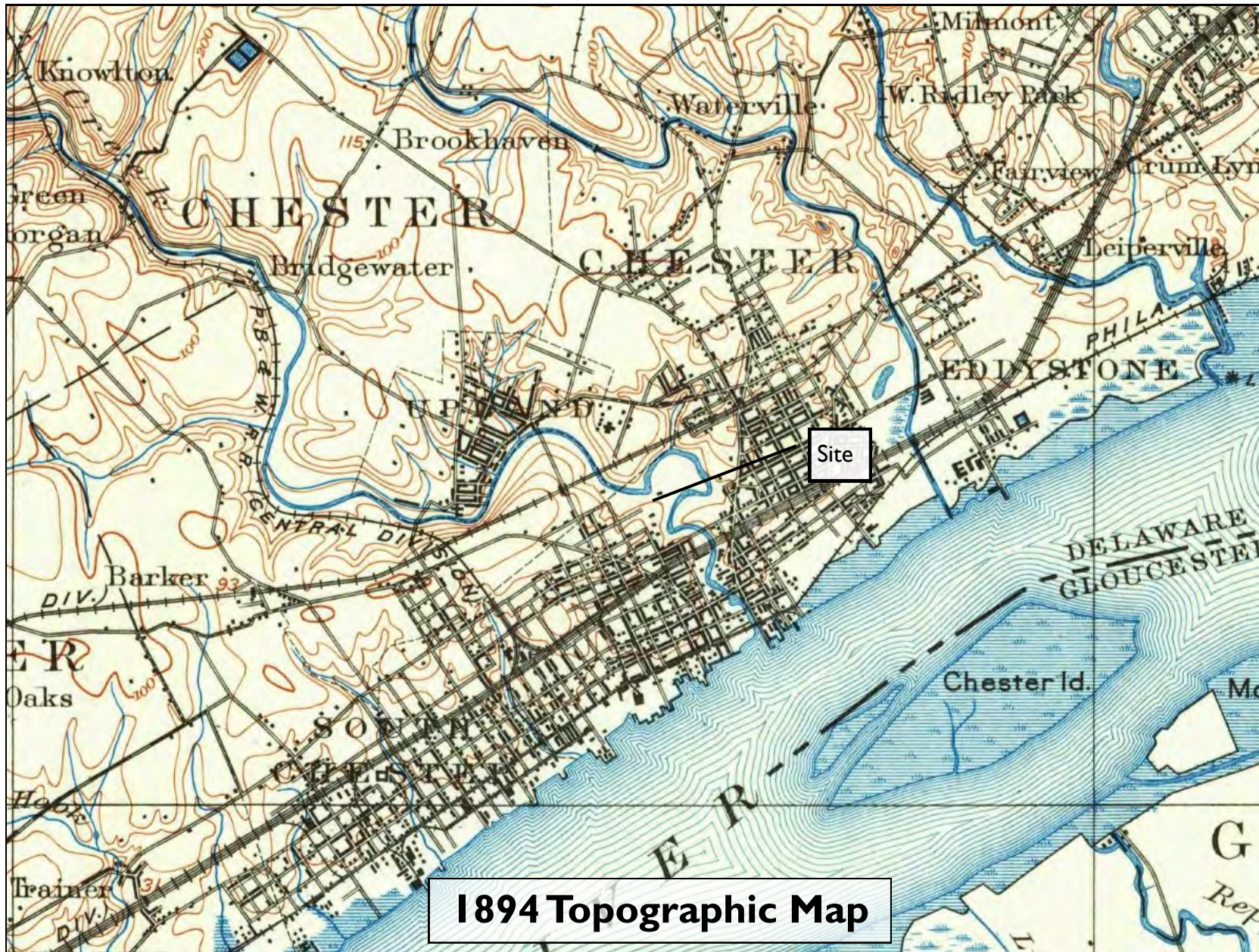


Photograph 18: View of floor drains within the kitchen area of the high school.

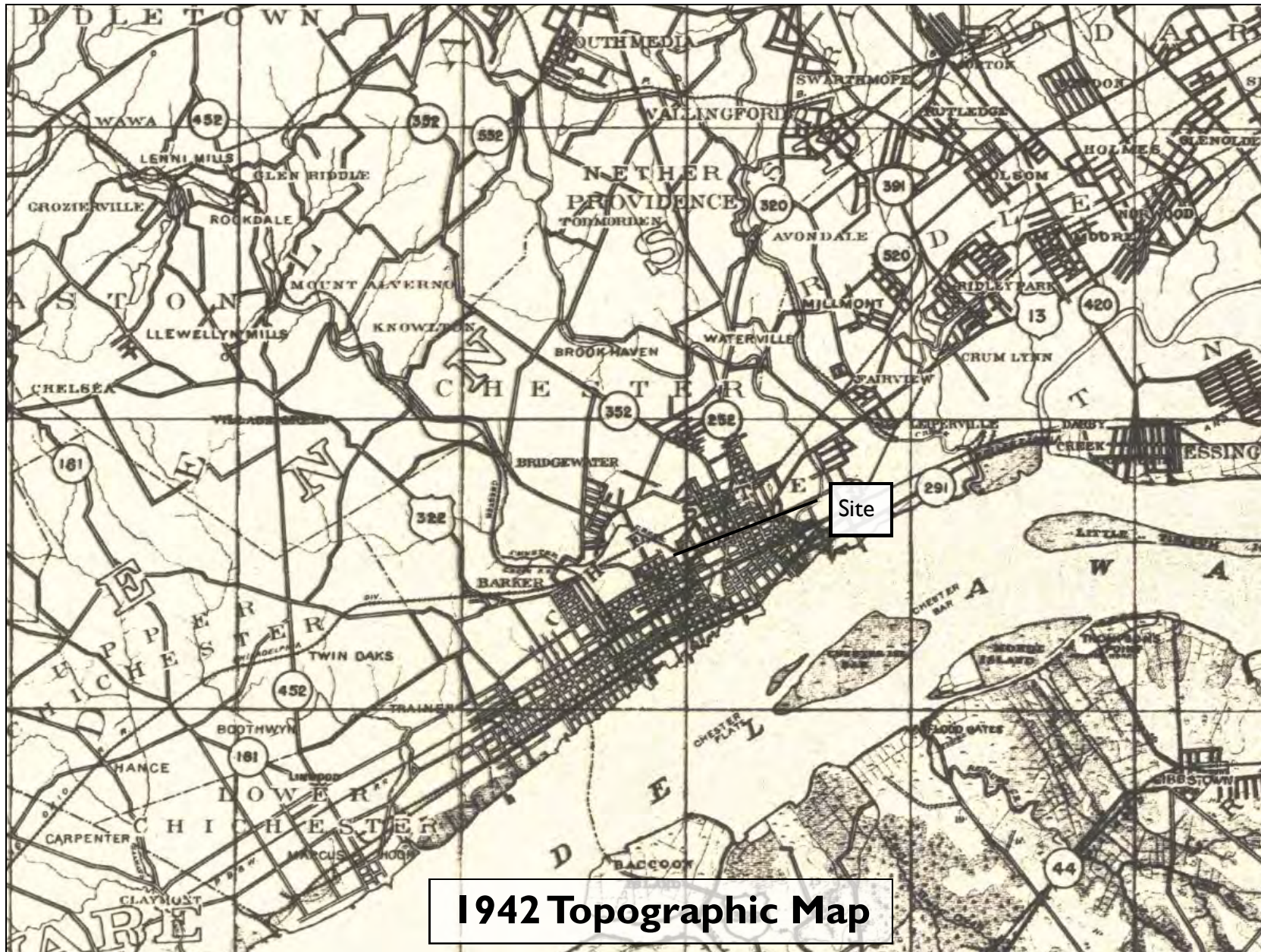


Appendix G

Historic Maps and Aerial Photographs



1894 Topographic Map



1942 Topographic Map



1953 Aerial Photograph




1959 Aerial Photograph







1973 Aerial Photograph



1975 Aerial Photograph





1985 Aerial Photograph



1990 Aerial Photograph



1995 Aerial Photograph



1999 Aerial Photograph





2010 Aerial Photograph



2016 Aerial Photograph





Chester High School

232 W. 9th Street

Chester, PA 19013

Inquiry Number: 6809673.3

January 11, 2022

Certified Sanborn® Map Report



6 Armstrong Road, 4th floor
Shelton, CT 06484
Toll Free: 800.352.0050
www.edrnet.com

Certified Sanborn® Map Report

01/11/22

Site Name:

Chester High School
232 W. 9th Street
Chester, PA 19013
EDR Inquiry # 6809673.3

Client Name:

Acer Associates LLC
1012 Industrial Dr
West Berlin, NJ 08091
Contact: Kasey Lechner



The Sanborn Library has been searched by EDR and maps covering the target property location as provided by Acer Associates LLC were identified for the years listed below. The Sanborn Library is the largest, most complete collection of fire insurance maps. The collection includes maps from Sanborn, Bromley, Perris & Browne, Hopkins, Barlow, and others. Only Environmental Data Resources Inc. (EDR) is authorized to grant rights for commercial reproduction of maps by the Sanborn Library LLC, the copyright holder for the collection. Results can be authenticated by visiting www.edrnet.com/sanborn.

The Sanborn Library is continually enhanced with newly identified map archives. This report accesses all maps in the collection as of the day this report was generated.

Certified Sanborn Results:

Certification # 6631-4F4E-822F
PO # 20220011
Project Chester High School

Maps Provided:

2002
1990
1985
1950
1917
1898



Sanborn® Library search results

Certification #: 6631-4F4E-822F

The Sanborn Library includes more than 1.2 million fire insurance maps from Sanborn, Bromley, Perris & Browne, Hopkins, Barlow and others which track historical property usage in approximately 12,000 American cities and towns. Collections searched:

- Library of Congress
- University Publications of America
- EDR Private Collection

The Sanborn Library LLC Since 1866™

Limited Permission To Make Copies

Acer Associates LLC (the client) is permitted to make up to FIVE photocopies of this Sanborn Map transmittal and each fire insurance map accompanying this report solely for the limited use of its customer. No one other than the client is authorized to make copies. Upon request made directly to an EDR Account Executive, the client may be permitted to make a limited number of additional photocopies. This permission is conditioned upon compliance by the client, its customer and their agents with EDR's copyright policy; a copy of which is available upon request.

Disclaimer - Copyright and Trademark Notice

This Report contains certain information obtained from a variety of public and other sources reasonably available to Environmental Data Resources, Inc. It cannot be concluded from this Report that coverage information for the target and surrounding properties does not exist from other sources. NO WARRANTY EXPRESSED OR IMPLIED, IS MADE WHATSOEVER IN CONNECTION WITH THIS REPORT. ENVIRONMENTAL DATA RESOURCES, INC. SPECIFICALLY DISCLAIMS THE MAKING OF ANY SUCH WARRANTIES, INCLUDING WITHOUT LIMITATION, MERCHANTABILITY OR FITNESS FOR A PARTICULAR USE OR PURPOSE. ALL RISK IS ASSUMED BY THE USER. IN NO EVENT SHALL ENVIRONMENTAL DATA RESOURCES, INC. BE LIABLE TO ANYONE, WHETHER ARISING OUT OF ERRORS OR OMISSIONS, NEGLIGENCE, ACCIDENT OR ANY OTHER CAUSE, FOR ANY LOSS OF DAMAGE, INCLUDING, WITHOUT LIMITATION, SPECIAL, INCIDENTAL, CONSEQUENTIAL, OR EXEMPLARY DAMAGES. ANY LIABILITY ON THE PART OF ENVIRONMENTAL DATA RESOURCES, INC. IS STRICTLY LIMITED TO A REFUND OF THE AMOUNT PAID FOR THIS REPORT. Purchaser accepts this Report "AS IS". Any analyses, estimates, ratings, environmental risk levels or risk codes provided in this Report are provided for illustrative purposes only, and are not intended to provide, nor should they be interpreted as providing any facts regarding, or prediction or forecast of, any environmental risk for any property. Only a Phase I Environmental Site Assessment performed by an environmental professional can provide information regarding the environmental risk for any property. Additionally, the information provided in this Report is not to be construed as legal advice. Copyright 2022 by Environmental Data Resources, Inc. All rights reserved. Reproduction in any media or format, in whole or in part, of any report or map of Environmental Data Resources, Inc., or its affiliates, is prohibited without prior written permission.

EDR and its logos (including Sanborn and Sanborn Map) are trademarks of Environmental Data Resources, Inc. or its affiliates. All other trademarks used herein are the property of their respective owners.

Sanborn Sheet Key

This Certified Sanborn Map Report is based upon the following Sanborn Fire Insurance map sheets.



2002 Source Sheets



Volume 2, Sheet 63
2002



Volume 2, Sheet 64
2002

1990 Source Sheets



Volume 2, Sheet 63
1990

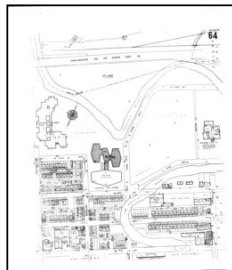


Volume 2, Sheet 64
1990

1985 Source Sheets



Volume 2, Sheet 63
1985



Volume 2, Sheet 64
1985

1950 Source Sheets



Volume 2, Sheet 63
1950



Volume 2, Sheet 64
1950

Sanborn Sheet Key

This Certified Sanborn Map Report is based upon the following Sanborn Fire Insurance map sheets.



1917 Source Sheets



Volume 1, Sheet 63
1917

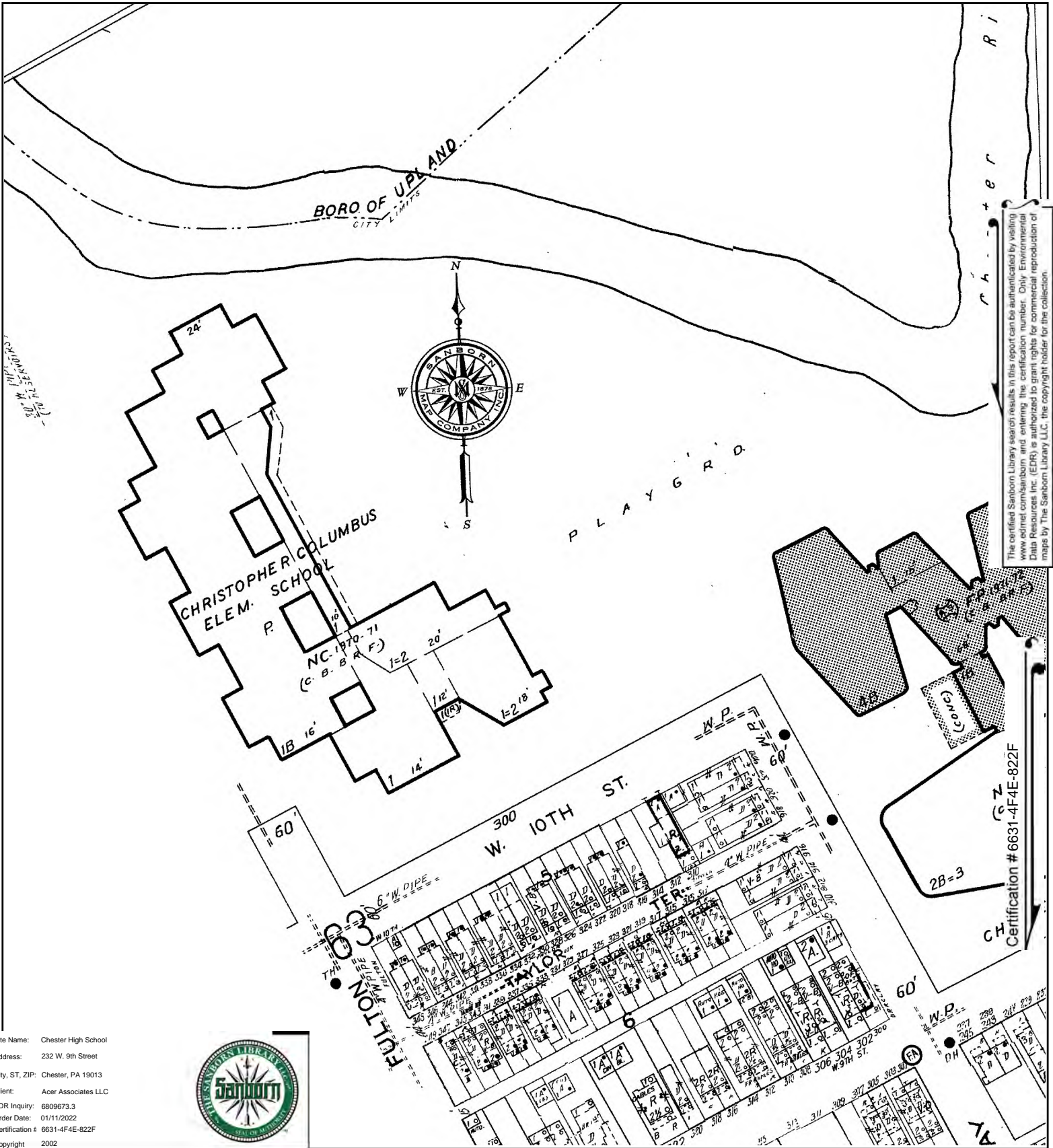


Volume 1, Sheet 64
1917

1898 Source Sheets



Volume 1, Sheet 13
1898

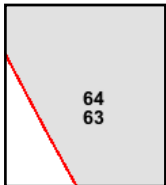
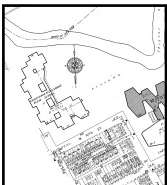


The certified Sanborn Library search results in this report can be authorized by visiting www.edr.com/sanborn and entering the certification number. Only Environmental Data Resources Inc. (EDR) is authorized to grant rights for commercial reproduction of maps by The Sanborn Library LLC, the copyright holder for the collection.

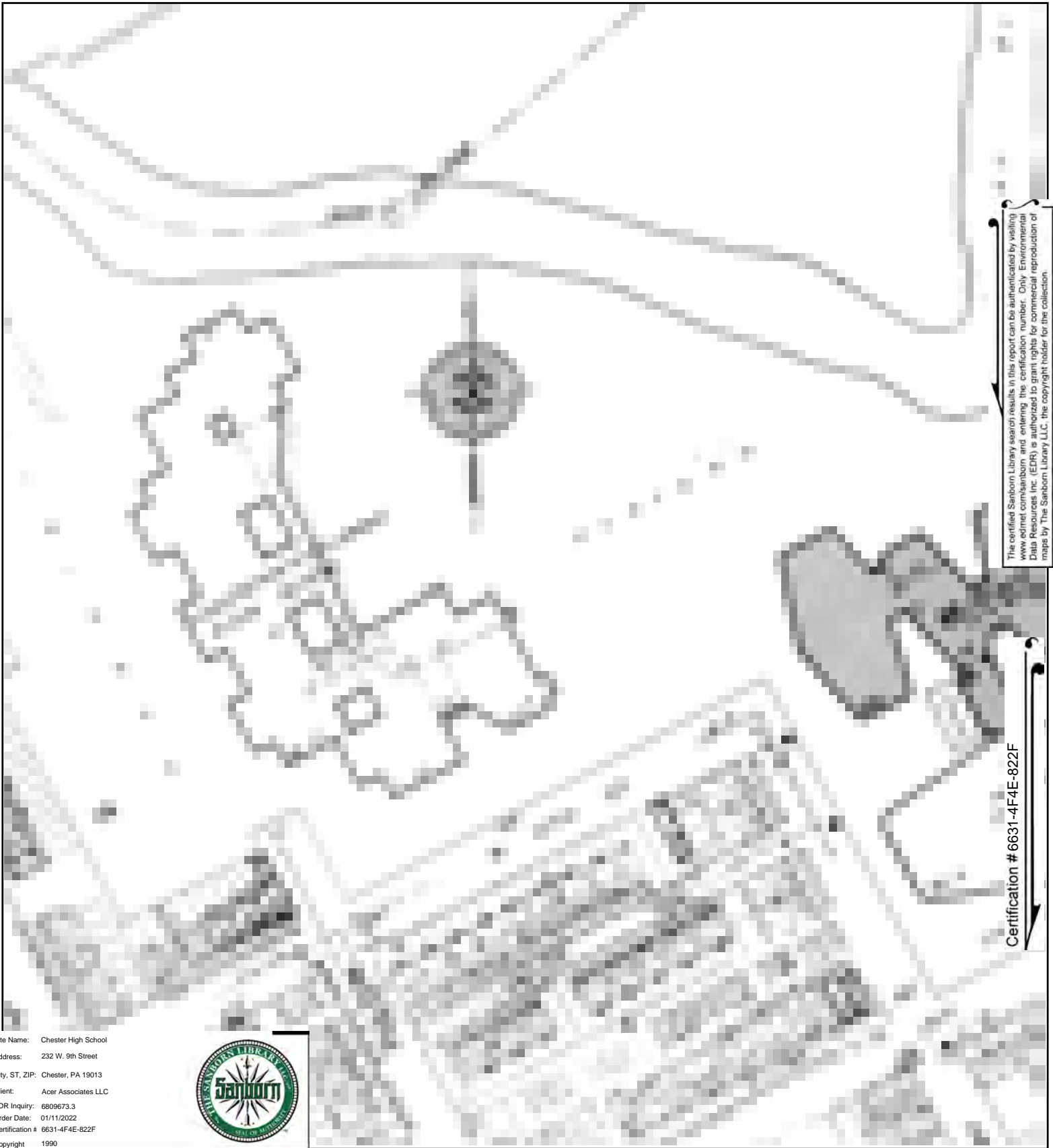
Site Name: Chester High School
 Address: 232 W. 9th Street
 City, ST, ZIP: Chester, PA 19013
 Client: Acer Associates LLC
 EDR Inquiry: 6809673.3
 Order Date: 01/11/2022
 Certification # 6631-4F4E-822F
 Copyright 2002



This Certified Sanborn Map combines the following sheets. Outlined areas indicate map sheets within the collection.



Volume 2, Sheet 64
 Volume 2, Sheet 63



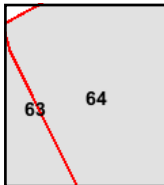
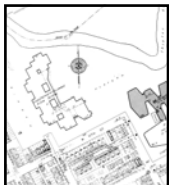
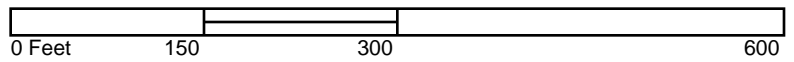
The certified Sanborn Library search results in this report can be authenticated by visiting www.edrnet.com/sanborn and entering the certification number. Only Environmental Data Resources Inc. (EDR) is authorized to grant rights for commercial reproduction of maps by The Sanborn Library LLC, the copyright holder for the collection.

Certification # 6631-4F4E-822F

Site Name: Chester High School
 Address: 232 W. 9th Street
 City, ST, ZIP: Chester, PA 19013
 Client: Acer Associates LLC
 EDR Inquiry: 6809673.3
 Order Date: 01/11/2022
 Certification # 6631-4F4E-822F
 Copyright 1990

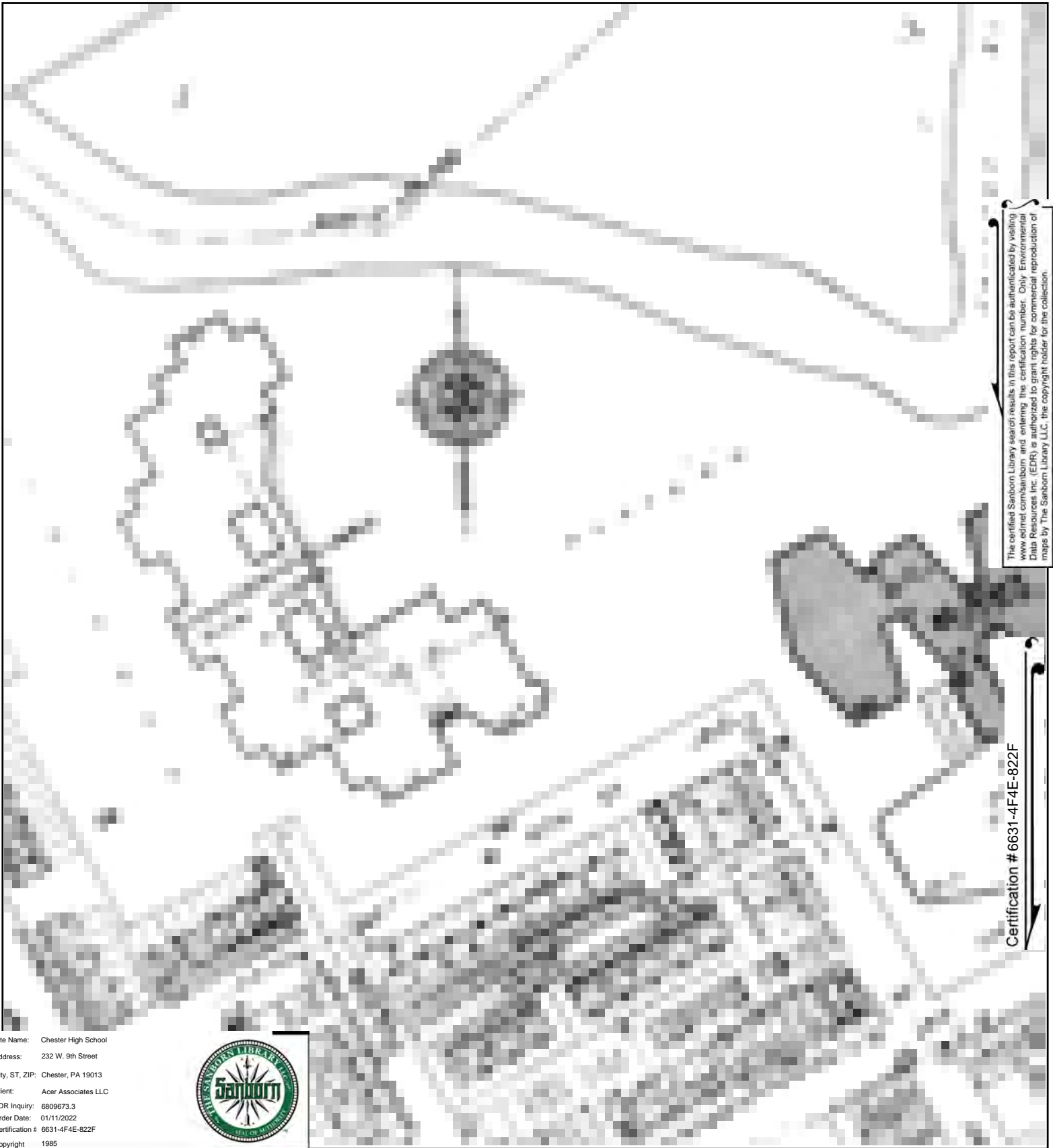


This Certified Sanborn Map combines the following sheets.
 Outlined areas indicate map sheets within the collection.



Volume 2, Sheet 64
 Volume 2, Sheet 63





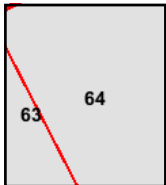
The certified Sanborn Library search results in this report can be authenticated by visiting www.edrnet.com/sanborn and entering the certification number. Only Environmental Data Resources Inc. (EDR) is authorized to grant rights for commercial reproduction of maps by The Sanborn Library LLC, the copyright holder for the collection.

Certification # 6631-4F4E-822F

Site Name: Chester High School
 Address: 232 W. 9th Street
 City, ST, ZIP: Chester, PA 19013
 Client: Acer Associates LLC
 EDR Inquiry: 6809673.3
 Order Date: 01/11/2022
 Certification # 6631-4F4E-822F
 Copyright 1985

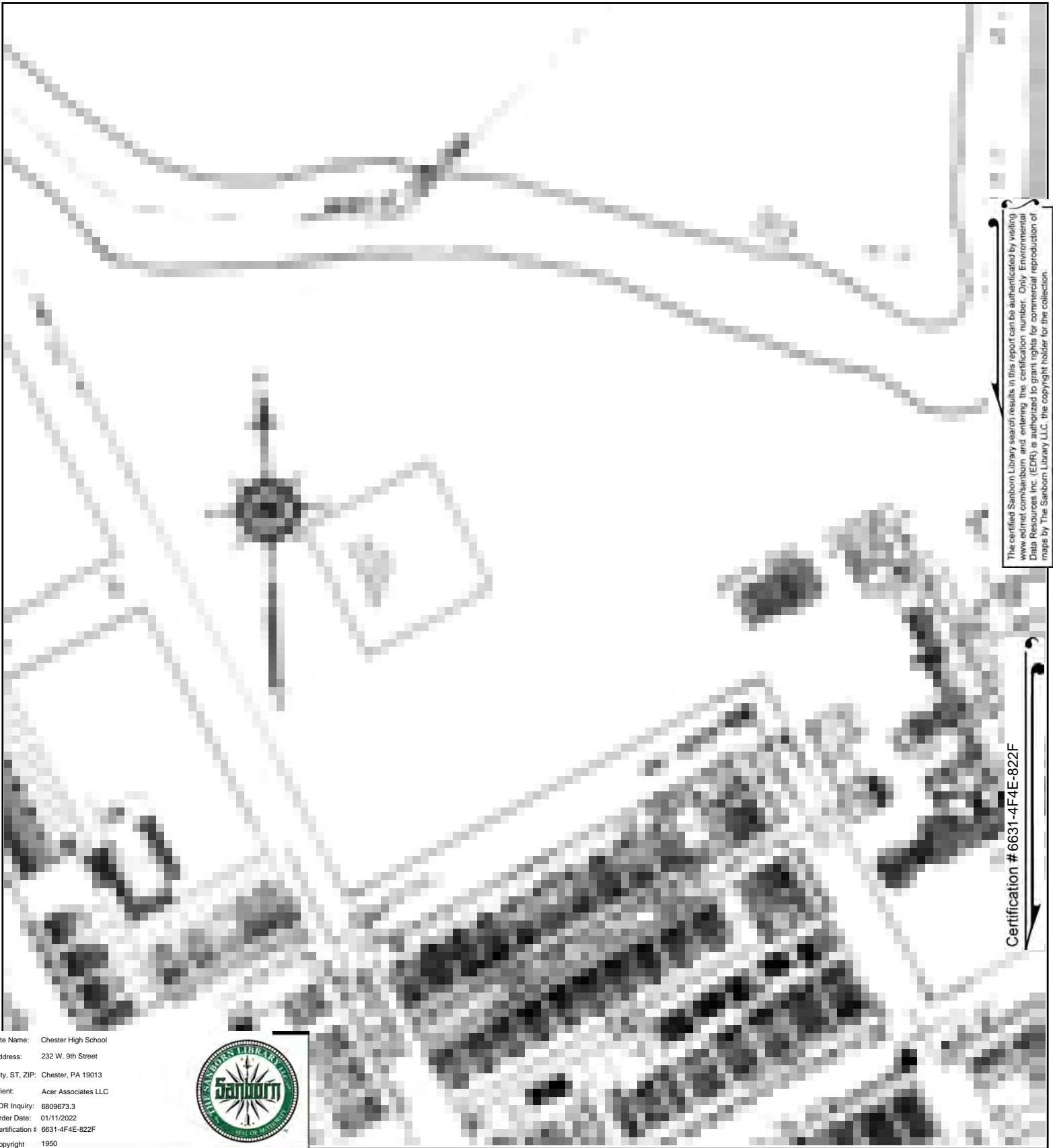


This Certified Sanborn Map combines the following sheets.
 Outlined areas indicate map sheets within the collection.



Volume 2, Sheet 64
 Volume 2, Sheet 63





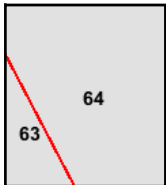
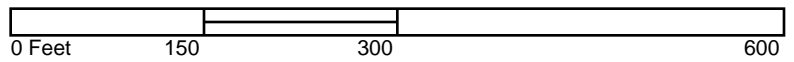
The certified Sanborn Library search results in this report can be authenticated by visiting www.edrnet.com/sanborn and entering the certification number. Only Environmental Data Resources Inc. (EDR) is authorized to grant rights for commercial reproduction of maps by The Sanborn Library LLC, the copyright holder for the collection.

Certification # 6631-4F4E-822F

Site Name: Chester High School
 Address: 232 W. 9th Street
 City, ST, ZIP: Chester, PA 19013
 Client: Acer Associates LLC
 EDR Inquiry: 6809673.3
 Order Date: 01/11/2022
 Certification # 6631-4F4E-822F
 Copyright 1950

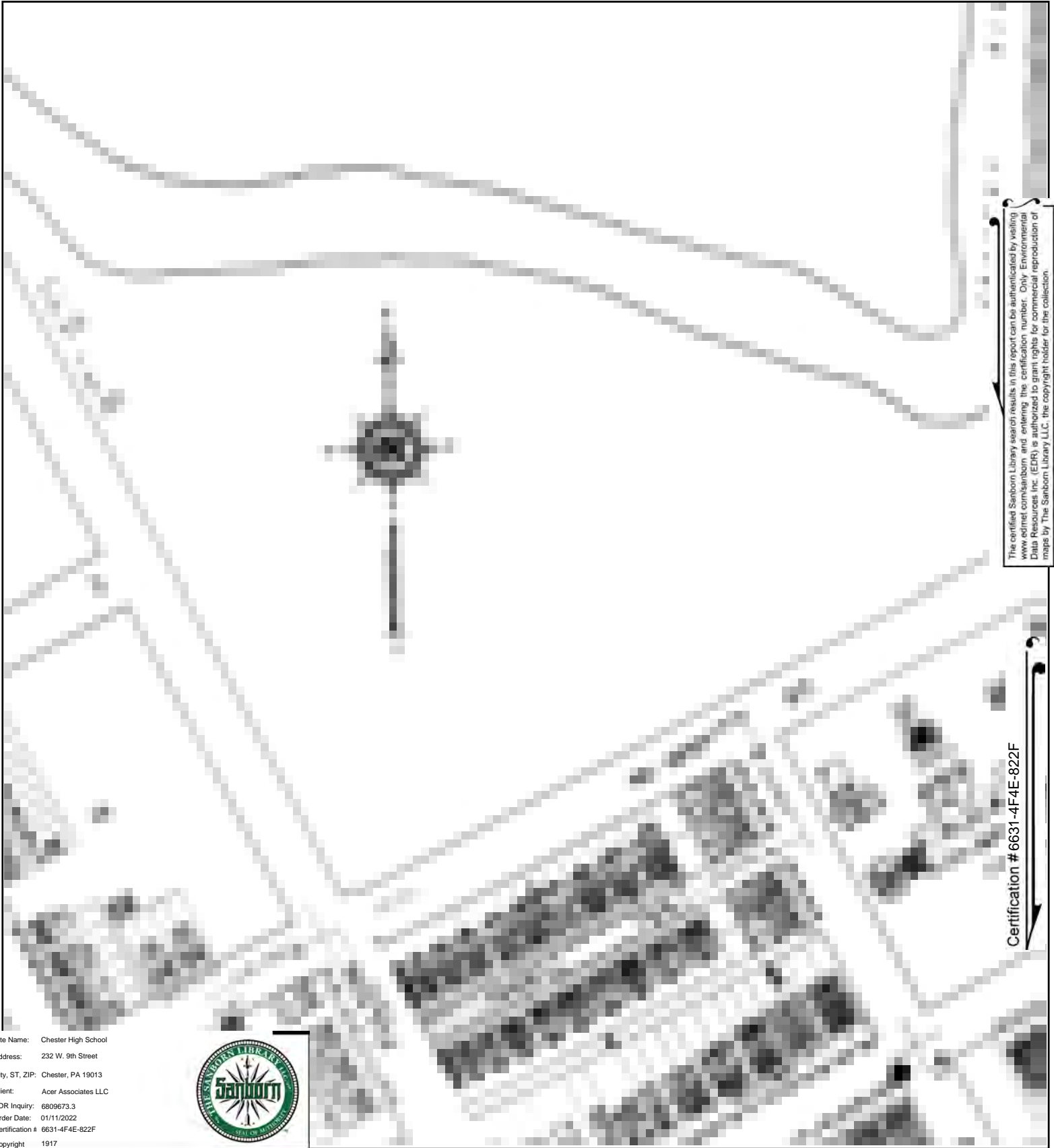


This Certified Sanborn Map combines the following sheets.
 Outlined areas indicate map sheets within the collection.



Volume 2, Sheet 64
 Volume 2, Sheet 63

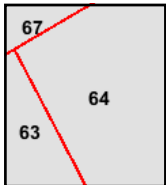
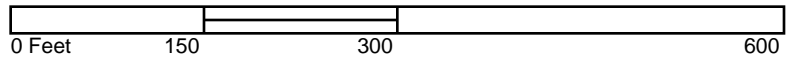




Site Name: Chester High School
 Address: 232 W. 9th Street
 City, ST, ZIP: Chester, PA 19013
 Client: Acer Associates LLC
 EDR Inquiry: 6809673.3
 Order Date: 01/11/2022
 Certification # 6631-4F4E-822F
 Copyright 1917



This Certified Sanborn Map combines the following sheets.
 Outlined areas indicate map sheets within the collection.



Volume 1, Sheet 64
 Volume 1, Sheet 63

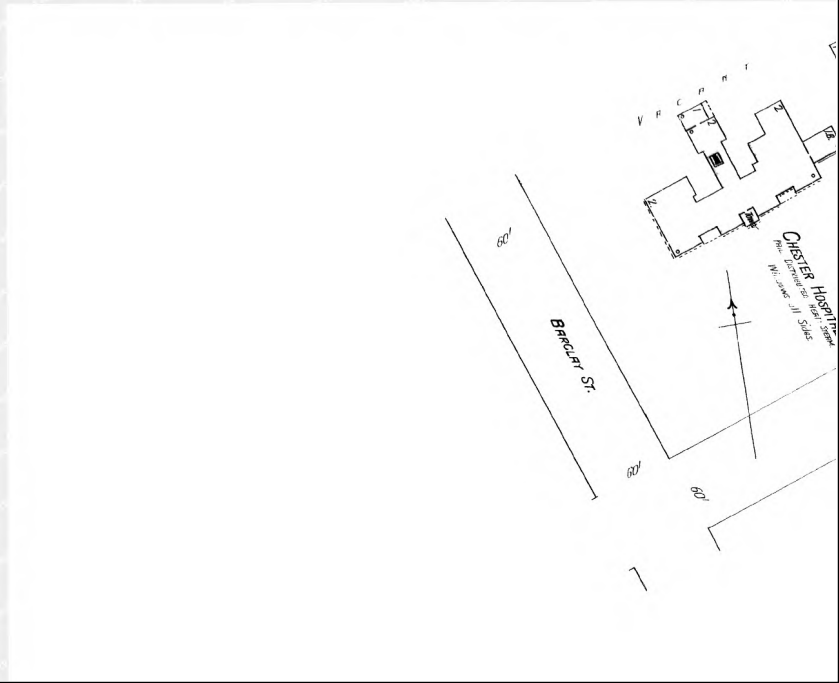


Site Name: Chester High School
 Address: 232 W. 9th Street
 City, ST, ZIP: Chester, PA 19013
 Client: Acer Associates LLC
 EDR Inquiry: 6809673.3
 Order Date: 01/11/2022
 Certification #: 6631-4F4E-822F
 Copyright: 1898



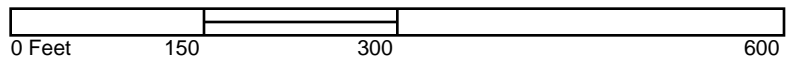


The certified Sanborn Library search results in this report can be authenticated by visiting www.edrnet.com/sanborn and entering the certification number. Only Environmental Data Resources Inc. (EDR) is authorized to grant rights for commercial reproduction of maps by The Sanborn Library LLC, the copyright holder for the collection.

Certification # 6631-4F4E-822F



This Certified Sanborn Map combines the following sheets. Outlined areas indicate map sheets within the collection.



Volume 1, Sheet 13



Chester High School

232 W. 9th Street

Chester, PA 19013

Inquiry Number: 6809673.3

January 11, 2022

Certified Sanborn® Map Report



6 Armstrong Road, 4th floor
Shelton, CT 06484
Toll Free: 800.352.0050
www.edrnet.com

Certified Sanborn® Map Report

01/11/22

Site Name:

Chester High School
232 W. 9th Street
Chester, PA 19013
EDR Inquiry # 6809673.3

Client Name:

Acer Associates LLC
1012 Industrial Dr
West Berlin, NJ 08091
Contact: Kasey Lechner



The Sanborn Library has been searched by EDR and maps covering the target property location as provided by Acer Associates LLC were identified for the years listed below. The Sanborn Library is the largest, most complete collection of fire insurance maps. The collection includes maps from Sanborn, Bromley, Perris & Browne, Hopkins, Barlow, and others. Only Environmental Data Resources Inc. (EDR) is authorized to grant rights for commercial reproduction of maps by the Sanborn Library LLC, the copyright holder for the collection. Results can be authenticated by visiting www.edrnet.com/sanborn.

The Sanborn Library is continually enhanced with newly identified map archives. This report accesses all maps in the collection as of the day this report was generated.

Certified Sanborn Results:

Certification # 6631-4F4E-822F
PO # 20220011
Project Chester High School

Maps Provided:

2002
1990
1985
1950
1917



Sanborn® Library search results

Certification #: 6631-4F4E-822F

The Sanborn Library includes more than 1.2 million fire insurance maps from Sanborn, Bromley, Perris & Browne, Hopkins, Barlow and others which track historical property usage in approximately 12,000 American cities and towns. Collections searched:

- Library of Congress
- University Publications of America
- EDR Private Collection

The Sanborn Library LLC Since 1866™

Limited Permission To Make Copies

Acer Associates LLC (the client) is permitted to make up to FIVE photocopies of this Sanborn Map transmittal and each fire insurance map accompanying this report solely for the limited use of its customer. No one other than the client is authorized to make copies. Upon request made directly to an EDR Account Executive, the client may be permitted to make a limited number of additional photocopies. This permission is conditioned upon compliance by the client, its customer and their agents with EDR's copyright policy; a copy of which is available upon request.

Disclaimer - Copyright and Trademark Notice

This Report contains certain information obtained from a variety of public and other sources reasonably available to Environmental Data Resources, Inc. It cannot be concluded from this Report that coverage information for the target and surrounding properties does not exist from other sources. NO WARRANTY EXPRESSED OR IMPLIED, IS MADE WHATSOEVER IN CONNECTION WITH THIS REPORT. ENVIRONMENTAL DATA RESOURCES, INC. SPECIFICALLY DISCLAIMS THE MAKING OF ANY SUCH WARRANTIES, INCLUDING WITHOUT LIMITATION, MERCHANTABILITY OR FITNESS FOR A PARTICULAR USE OR PURPOSE. ALL RISK IS ASSUMED BY THE USER. IN NO EVENT SHALL ENVIRONMENTAL DATA RESOURCES, INC. BE LIABLE TO ANYONE, WHETHER ARISING OUT OF ERRORS OR OMISSIONS, NEGLIGENCE, ACCIDENT OR ANY OTHER CAUSE, FOR ANY LOSS OF DAMAGE, INCLUDING, WITHOUT LIMITATION, SPECIAL, INCIDENTAL, CONSEQUENTIAL, OR EXEMPLARY DAMAGES. ANY LIABILITY ON THE PART OF ENVIRONMENTAL DATA RESOURCES, INC. IS STRICTLY LIMITED TO A REFUND OF THE AMOUNT PAID FOR THIS REPORT. Purchaser accepts this Report "AS IS". Any analyses, estimates, ratings, environmental risk levels or risk codes provided in this Report are provided for illustrative purposes only, and are not intended to provide, nor should they be interpreted as providing any facts regarding, or prediction or forecast of, any environmental risk for any property. Only a Phase I Environmental Site Assessment performed by an environmental professional can provide information regarding the environmental risk for any property. Additionally, the information provided in this Report is not to be construed as legal advice. Copyright 2022 by Environmental Data Resources, Inc. All rights reserved. Reproduction in any media or format, in whole or in part, of any report or map of Environmental Data Resources, Inc., or its affiliates, is prohibited without prior written permission.

EDR and its logos (including Sanborn and Sanborn Map) are trademarks of Environmental Data Resources, Inc. or its affiliates. All other trademarks used herein are the property of their respective owners.

Sanborn Sheet Key

This Certified Sanborn Map Report is based upon the following Sanborn Fire Insurance map sheets.



2002 Source Sheets



Volume 2, Sheet 64
2002



Volume 2, Sheet 66
2002

1990 Source Sheets



Volume 2, Sheet 63
1990



Volume 2, Sheet 66
1990

1985 Source Sheets



Volume 2, Sheet 63
1985



Volume 2, Sheet 66
1985

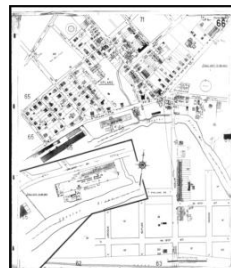
1950 Source Sheets



Volume 2, Sheet 63
1950



Volume 2, Sheet 64
1950



Volume 2, Sheet 66
1950

Sanborn Sheet Key

This Certified Sanborn Map Report is based upon the following Sanborn Fire Insurance map sheets.



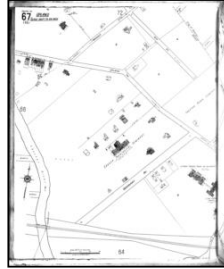
1917 Source Sheets




Volume 1, Sheet 63
1917



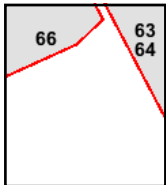
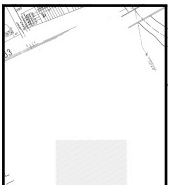
Volume 1, Sheet 66
1917



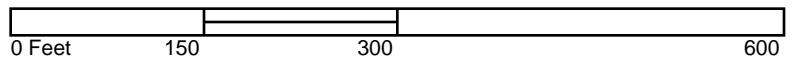
Volume 1, Sheet 67
1917

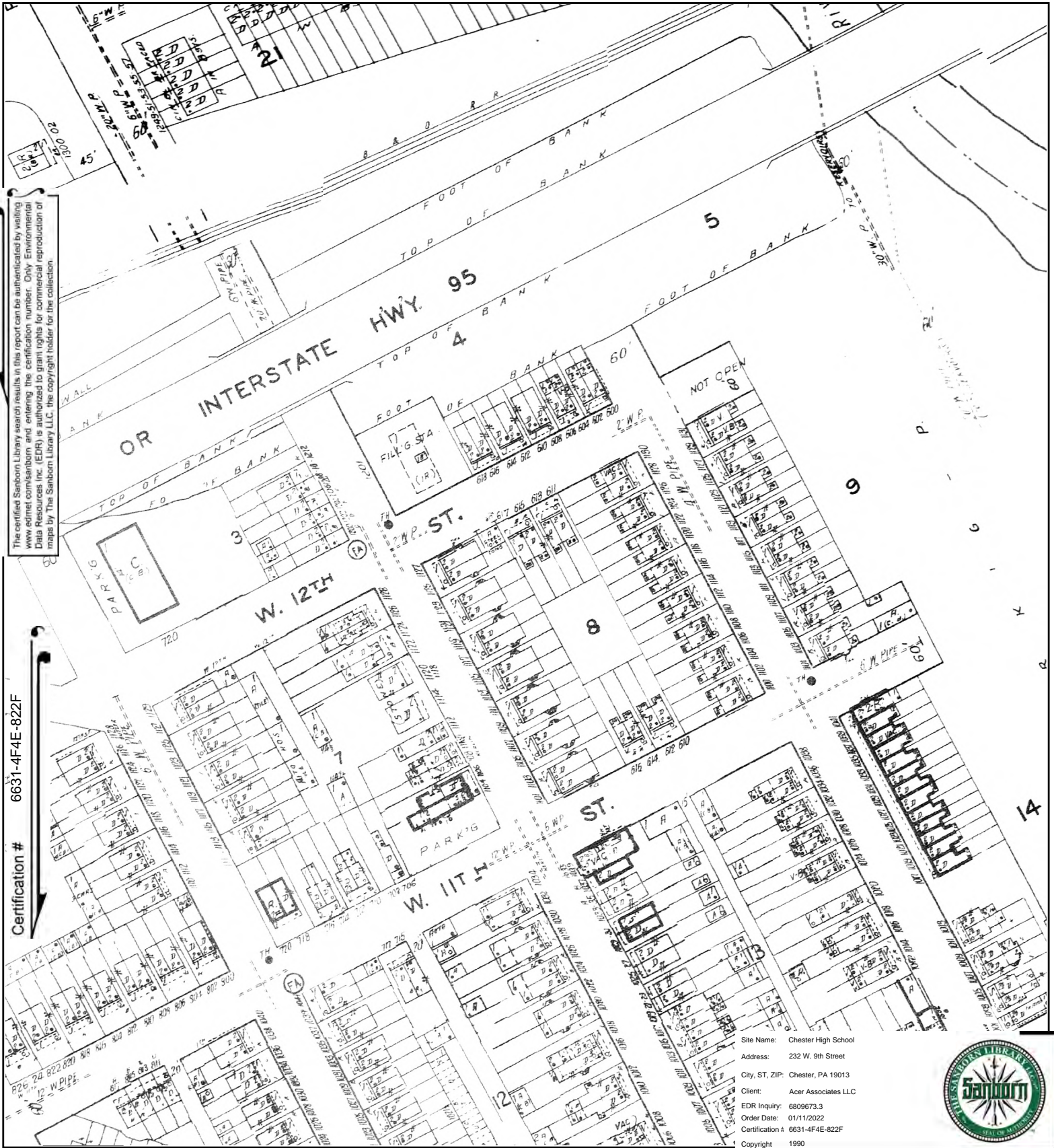


This Certified Sanborn Map combines the following sheets.
 Outlined areas indicate map sheets within the collection.


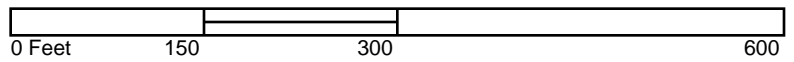


Volume 2, Sheet 66
 Volume 2, Sheet 64



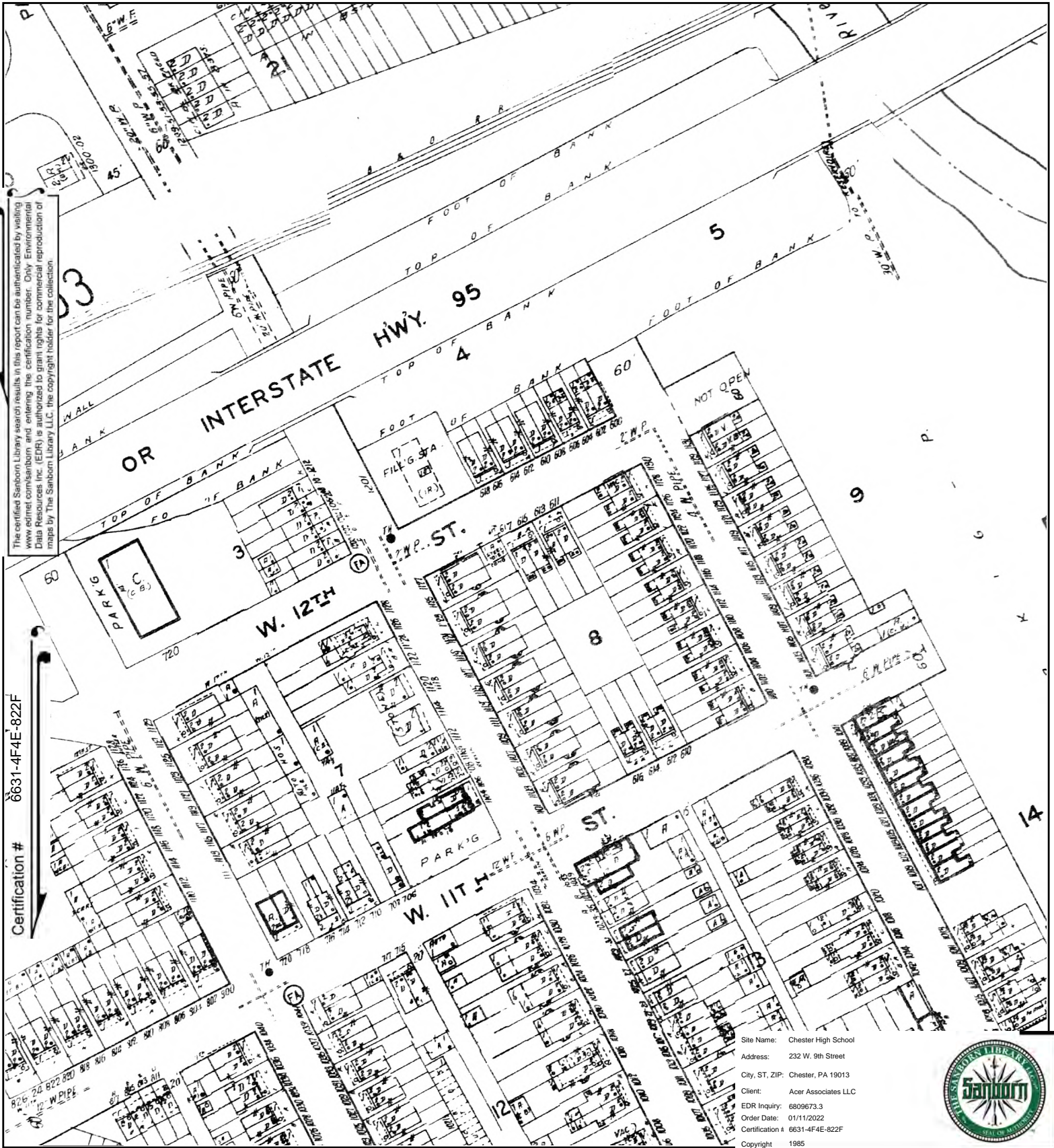


This Certified Sanborn Map combines the following sheets.
 Outlined areas indicate map sheets within the collection.

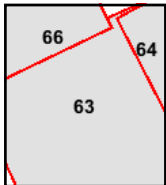
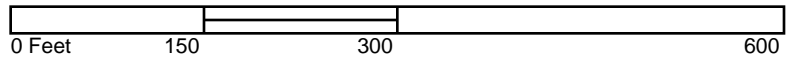


Volume 2, Sheet 66
 Volume 2, Sheet 63



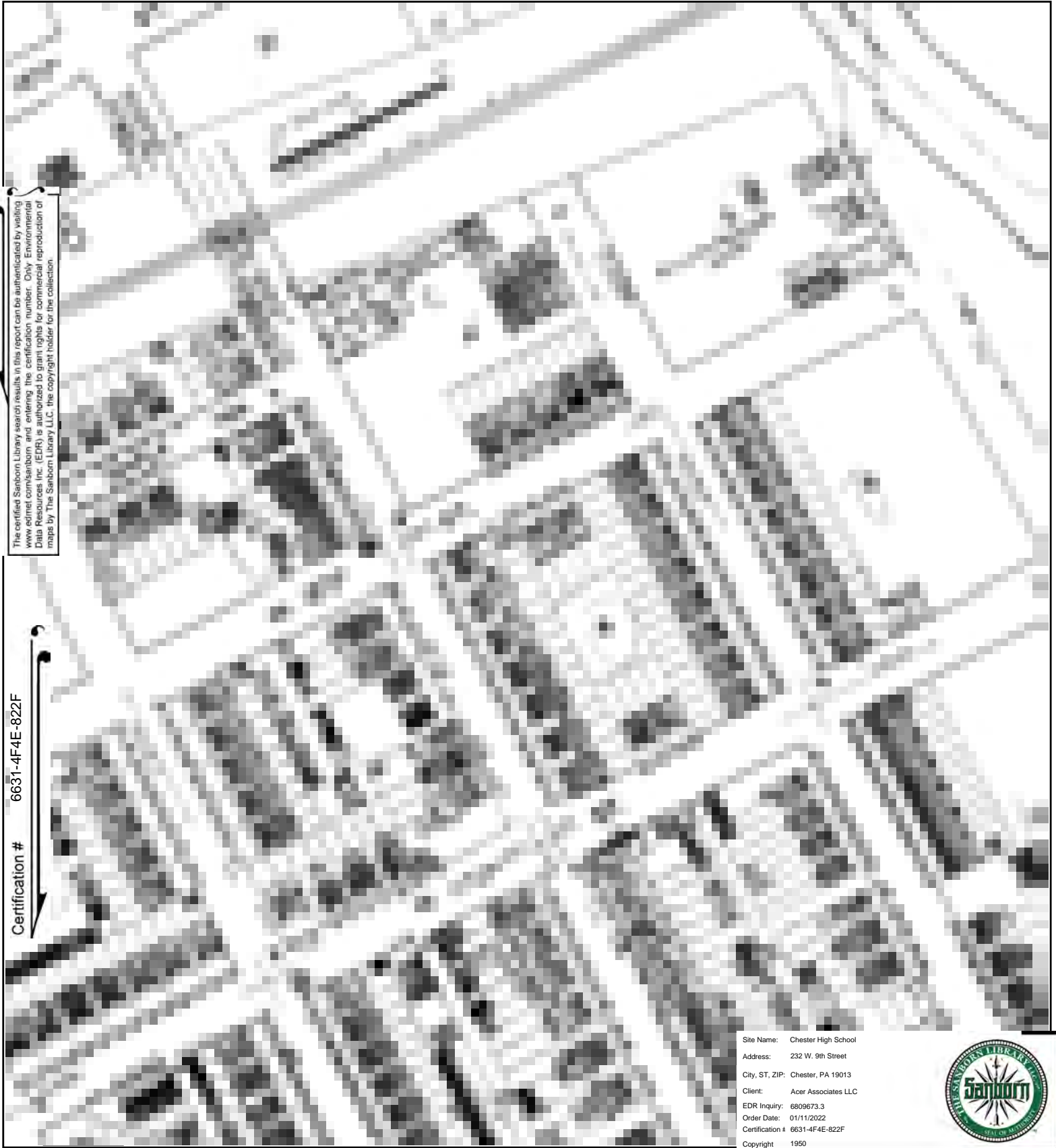


This Certified Sanborn Map combines the following sheets.
 Outlined areas indicate map sheets within the collection.



Volume 2, Sheet 66
 Volume 2, Sheet 63





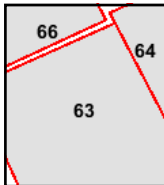
The certified Sanborn Library search results in this report can be authenticated by visiting www.edrnet.com/sanborn and entering the certification number. Only Environmental Data Resources Inc. (EDR) is authorized to grant rights for commercial reproduction of maps by The Sanborn Library LLC, the copyright holder for the collection.

Certification # 6631-4F4E-822F

Site Name: Chester High School
Address: 232 W. 9th Street
City, ST, ZIP: Chester, PA 19013
Client: Acer Associates LLC
EDR Inquiry: 6809673.3
Order Date: 01/11/2022
Certification # 6631-4F4E-822F
Copyright 1950



This Certified Sanborn Map combines the following sheets.
Outlined areas indicate map sheets within the collection.



Volume 2, Sheet 66
Volume 2, Sheet 64
Volume 2, Sheet 63





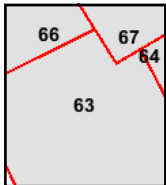
The certified Sanborn Library search results in this report can be authenticated by visiting www.edr.com/sanborn and entering the certification number. Only Environmental Data Resources Inc. (EDR) is authorized to grant rights for commercial reproduction of maps by The Sanborn Library LLC, the copyright holder for the collection.

Certification # 6631-4F4E-822F

Site Name: Chester High School
 Address: 232 W. 9th Street
 City, ST, ZIP: Chester, PA 19013
 Client: Acer Associates LLC
 EDR Inquiry: 6809673.3
 Order Date: 01/11/2022
 Certification # 6631-4F4E-822F
 Copyright 1917



This Certified Sanborn Map combines the following sheets. Outlined areas indicate map sheets within the collection.



Volume 1, Sheet 67
 Volume 1, Sheet 66
 Volume 1, Sheet 63





Chester High School

232 W. 9th Street

Chester, PA 19013

Inquiry Number: 6809673.3

January 11, 2022

Certified Sanborn® Map Report



6 Armstrong Road, 4th floor
Shelton, CT 06484
Toll Free: 800.352.0050
www.edrnet.com

Certified Sanborn® Map Report

01/11/22

Site Name:

Chester High School
232 W. 9th Street
Chester, PA 19013
EDR Inquiry # 6809673.3

Client Name:

Acer Associates LLC
1012 Industrial Dr
West Berlin, NJ 08091
Contact: Kasey Lechner



The Sanborn Library has been searched by EDR and maps covering the target property location as provided by Acer Associates LLC were identified for the years listed below. The Sanborn Library is the largest, most complete collection of fire insurance maps. The collection includes maps from Sanborn, Bromley, Perris & Browne, Hopkins, Barlow, and others. Only Environmental Data Resources Inc. (EDR) is authorized to grant rights for commercial reproduction of maps by the Sanborn Library LLC, the copyright holder for the collection. Results can be authenticated by visiting www.edrnet.com/sanborn.

The Sanborn Library is continually enhanced with newly identified map archives. This report accesses all maps in the collection as of the day this report was generated.

Certified Sanborn Results:

Certification # 6631-4F4E-822F
PO # 20220011
Project Chester High School

Maps Provided:

2002
1990
1985
1950
1917
1898



Sanborn® Library search results

Certification #: 6631-4F4E-822F

The Sanborn Library includes more than 1.2 million fire insurance maps from Sanborn, Bromley, Perris & Browne, Hopkins, Barlow and others which track historical property usage in approximately 12,000 American cities and towns. Collections searched:

- Library of Congress
- University Publications of America
- EDR Private Collection

The Sanborn Library LLC Since 1866™

Limited Permission To Make Copies

Acer Associates LLC (the client) is permitted to make up to FIVE photocopies of this Sanborn Map transmittal and each fire insurance map accompanying this report solely for the limited use of its customer. No one other than the client is authorized to make copies. Upon request made directly to an EDR Account Executive, the client may be permitted to make a limited number of additional photocopies. This permission is conditioned upon compliance by the client, its customer and their agents with EDR's copyright policy; a copy of which is available upon request.

Disclaimer - Copyright and Trademark Notice

This Report contains certain information obtained from a variety of public and other sources reasonably available to Environmental Data Resources, Inc. It cannot be concluded from this Report that coverage information for the target and surrounding properties does not exist from other sources. NO WARRANTY EXPRESSED OR IMPLIED, IS MADE WHATSOEVER IN CONNECTION WITH THIS REPORT. ENVIRONMENTAL DATA RESOURCES, INC. SPECIFICALLY DISCLAIMS THE MAKING OF ANY SUCH WARRANTIES, INCLUDING WITHOUT LIMITATION, MERCHANTABILITY OR FITNESS FOR A PARTICULAR USE OR PURPOSE. ALL RISK IS ASSUMED BY THE USER. IN NO EVENT SHALL ENVIRONMENTAL DATA RESOURCES, INC. BE LIABLE TO ANYONE, WHETHER ARISING OUT OF ERRORS OR OMISSIONS, NEGLIGENCE, ACCIDENT OR ANY OTHER CAUSE, FOR ANY LOSS OF DAMAGE, INCLUDING, WITHOUT LIMITATION, SPECIAL, INCIDENTAL, CONSEQUENTIAL, OR EXEMPLARY DAMAGES. ANY LIABILITY ON THE PART OF ENVIRONMENTAL DATA RESOURCES, INC. IS STRICTLY LIMITED TO A REFUND OF THE AMOUNT PAID FOR THIS REPORT. Purchaser accepts this Report "AS IS". Any analyses, estimates, ratings, environmental risk levels or risk codes provided in this Report are provided for illustrative purposes only, and are not intended to provide, nor should they be interpreted as providing any facts regarding, or prediction or forecast of, any environmental risk for any property. Only a Phase I Environmental Site Assessment performed by an environmental professional can provide information regarding the environmental risk for any property. Additionally, the information provided in this Report is not to be construed as legal advice. Copyright 2022 by Environmental Data Resources, Inc. All rights reserved. Reproduction in any media or format, in whole or in part, of any report or map of Environmental Data Resources, Inc., or its affiliates, is prohibited without prior written permission.

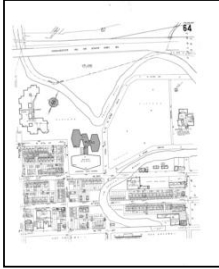
EDR and its logos (including Sanborn and Sanborn Map) are trademarks of Environmental Data Resources, Inc. or its affiliates. All other trademarks used herein are the property of their respective owners.

Sanborn Sheet Key

This Certified Sanborn Map Report is based upon the following Sanborn Fire Insurance map sheets.



2002 Source Sheets



Volume 2, Sheet 63
2002



Volume 2, Sheet 64
2002

1990 Source Sheets



Volume 2, Sheet 64
1990

1985 Source Sheets



Volume 2, Sheet 64
1985

1950 Source Sheets



Volume 2, Sheet 64
1950

Sanborn Sheet Key

This Certified Sanborn Map Report is based upon the following Sanborn Fire Insurance map sheets.

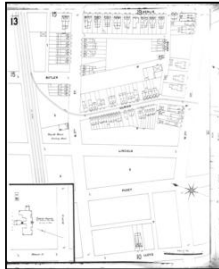


1917 Source Sheets

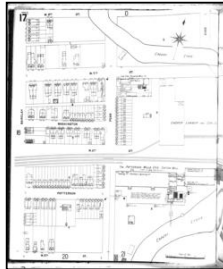


Volume 1, Sheet 64
1917

1898 Source Sheets

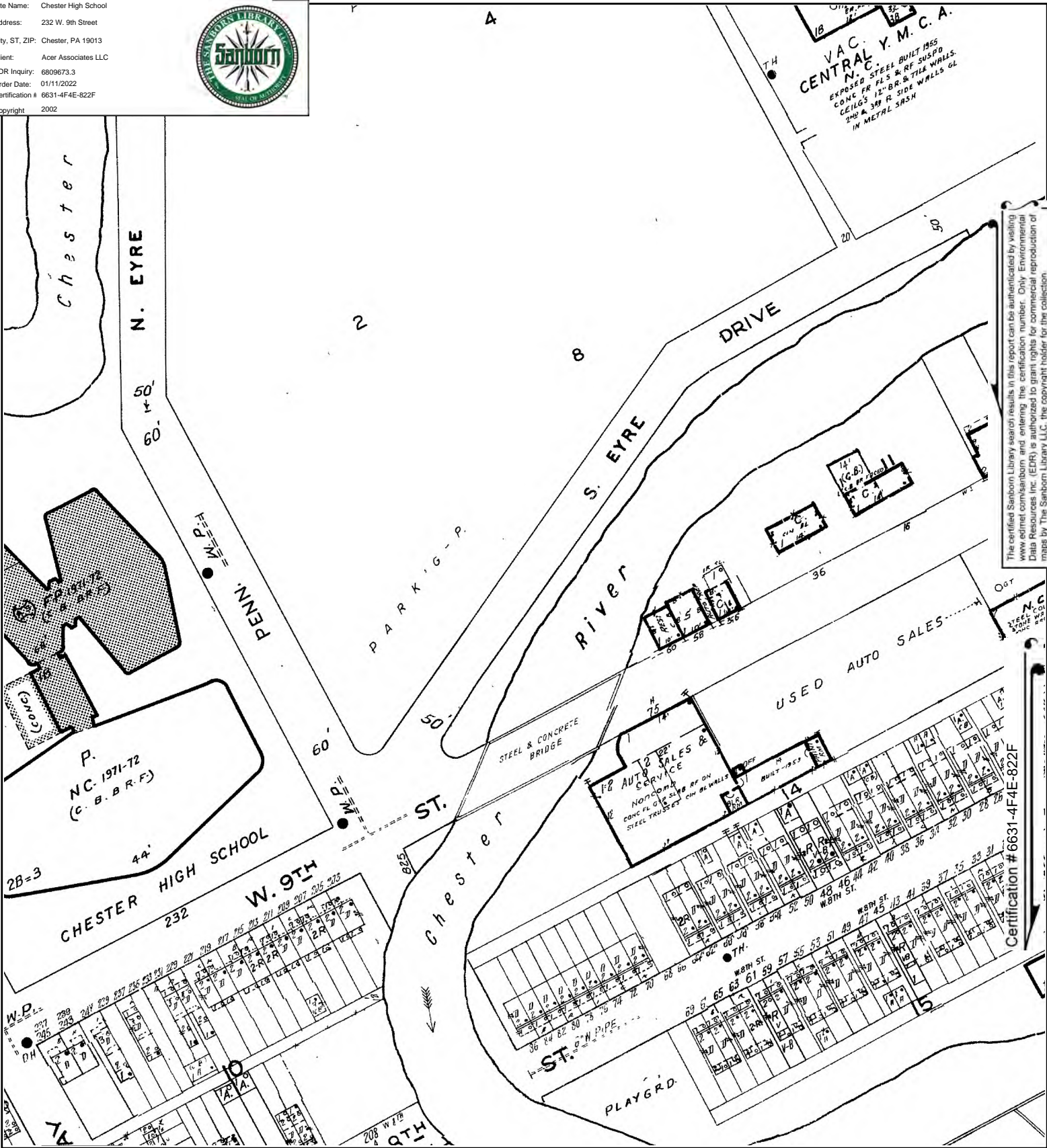


Volume 1, Sheet 13
1898



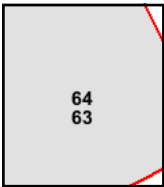
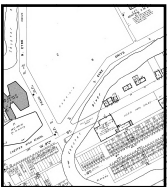
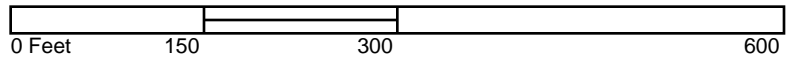
Volume 1, Sheet 17
1898

Site Name: Chester High School
Address: 232 W. 9th Street
City, ST, ZIP: Chester, PA 19013
Client: Acer Associates LLC
EDR Inquiry: 6809673.3
Order Date: 01/11/2022
Certification # 6631-4F4E-822F
Copyright: 2002



The certified Sanborn Library search results in this report can be authorized by visiting www.edr.com/sanborn and entering the certification number. Only Environmental Data Resources Inc. (EDR) is authorized to grant rights for commercial reproduction of maps by The Sanborn Library LLC, the copyright holder for the collection.

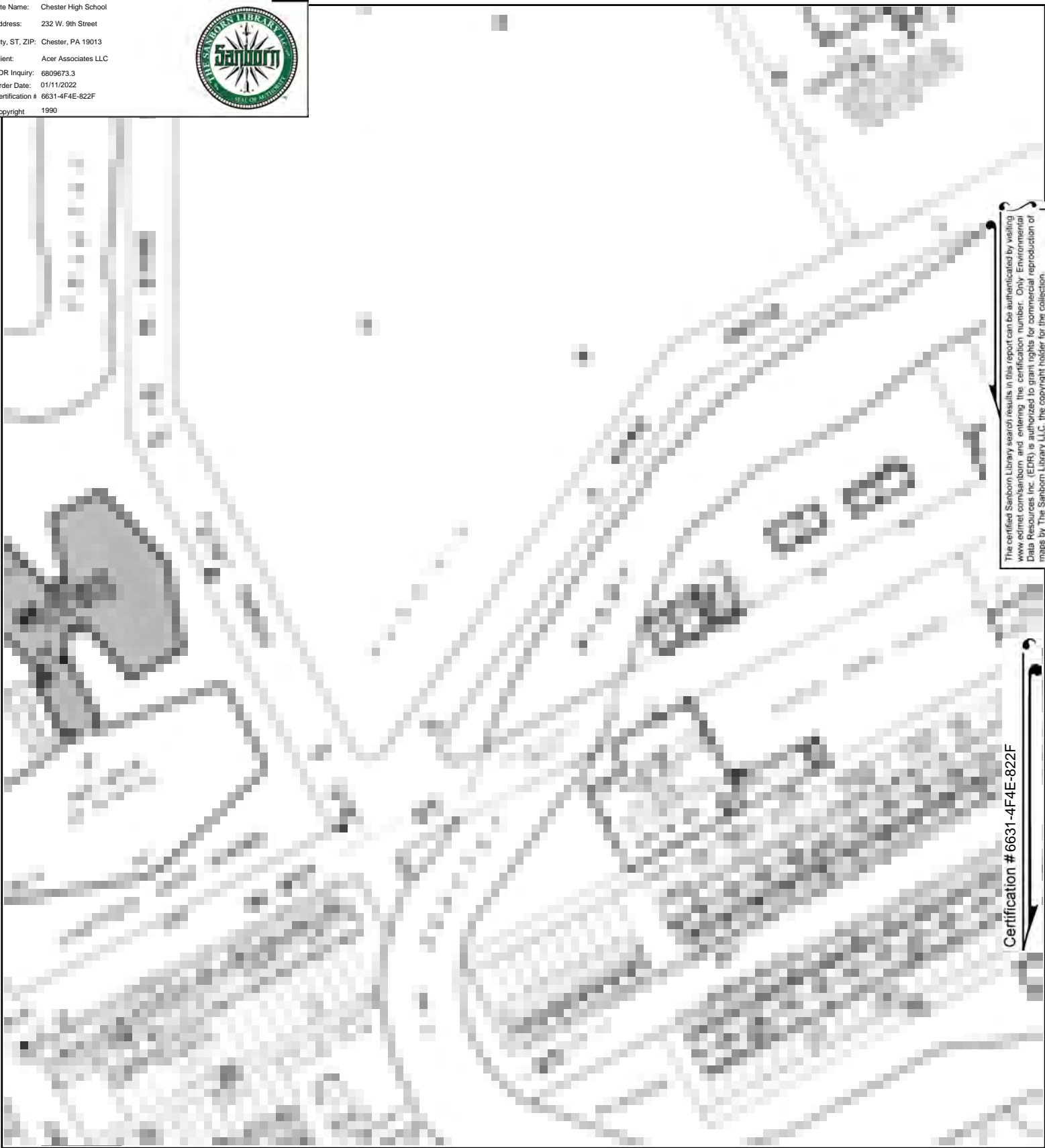
This Certified Sanborn Map combines the following sheets. Outlined areas indicate map sheets within the collection.



Volume 2, Sheet 64
Volume 2, Sheet 63



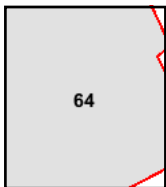
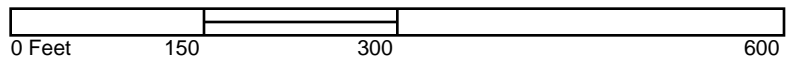
Site Name: Chester High School
Address: 232 W. 9th Street
City, ST, ZIP: Chester, PA 19013
Client: Acer Associates LLC
EDR Inquiry: 6809673.3
Order Date: 01/11/2022
Certification # 6631-4F4E-822F
Copyright: 1990



The certified Sanborn Library search results in this report can be authenticated by visiting www.edrnet.com/sanborn and entering the certification number. Only Environmental Data Resources Inc. (EDR) is authorized to grant rights for commercial reproduction of maps by The Sanborn Library LLC, the copyright holder for the collection.

Certification # 6631-4F4E-822F

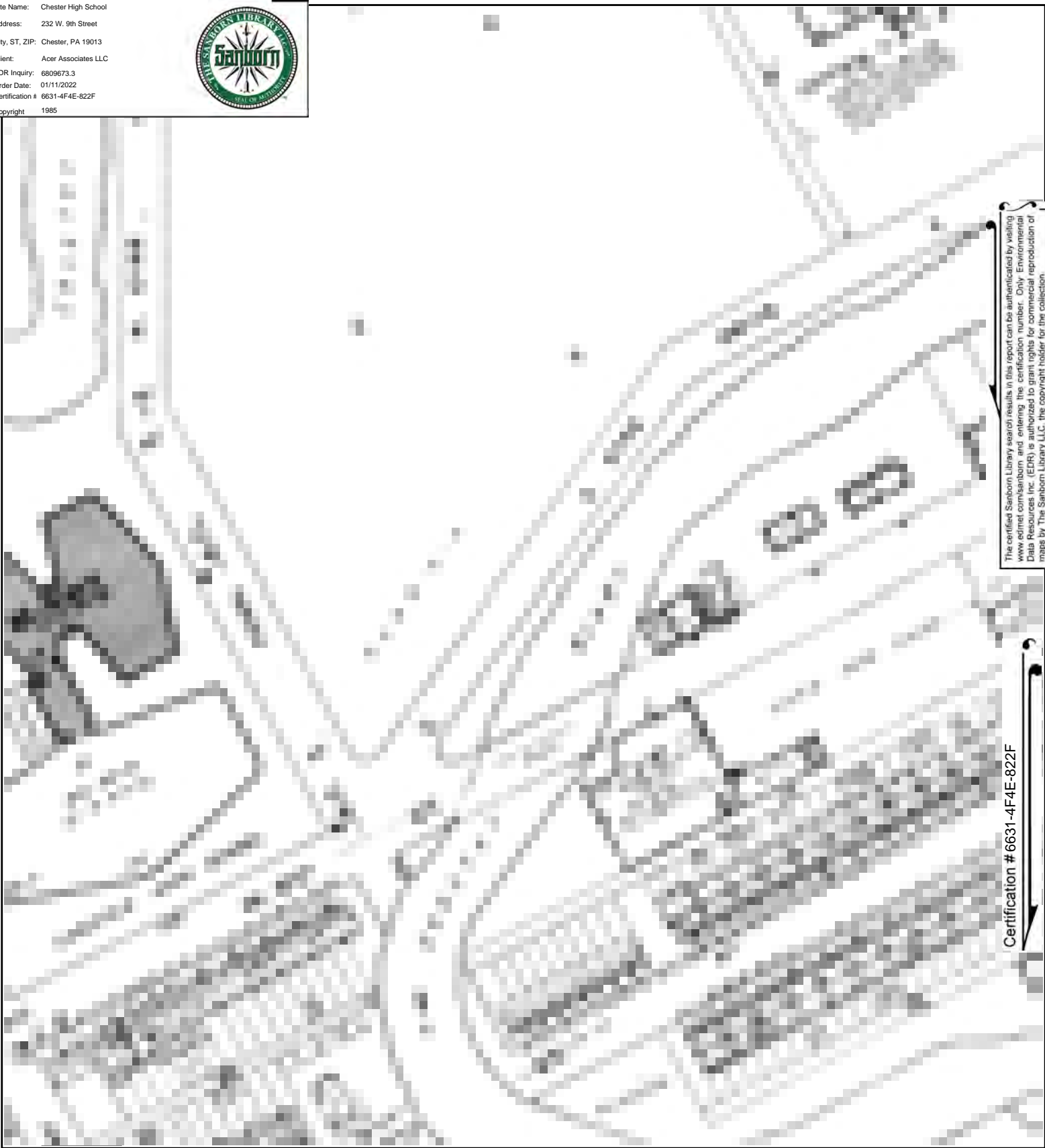
This Certified Sanborn Map combines the following sheets.
Outlined areas indicate map sheets within the collection.



Volume 2, Sheet 64



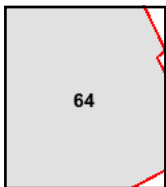
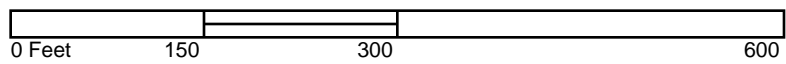
Site Name: Chester High School
 Address: 232 W. 9th Street
 City, ST, ZIP: Chester, PA 19013
 Client: Acer Associates LLC
 EDR Inquiry: 6809673.3
 Order Date: 01/11/2022
 Certification # 6631-4F4E-822F
 Copyright 1985



The certified Sanborn Library search results in this report can be authenticated by visiting www.edrnet.com/sanborn and entering the certification number. Only Environmental Data Resources Inc. (EDR) is authorized to grant rights for commercial reproduction of maps by The Sanborn Library LLC, the copyright holder for the collection.

Certification # 6631-4F4E-822F

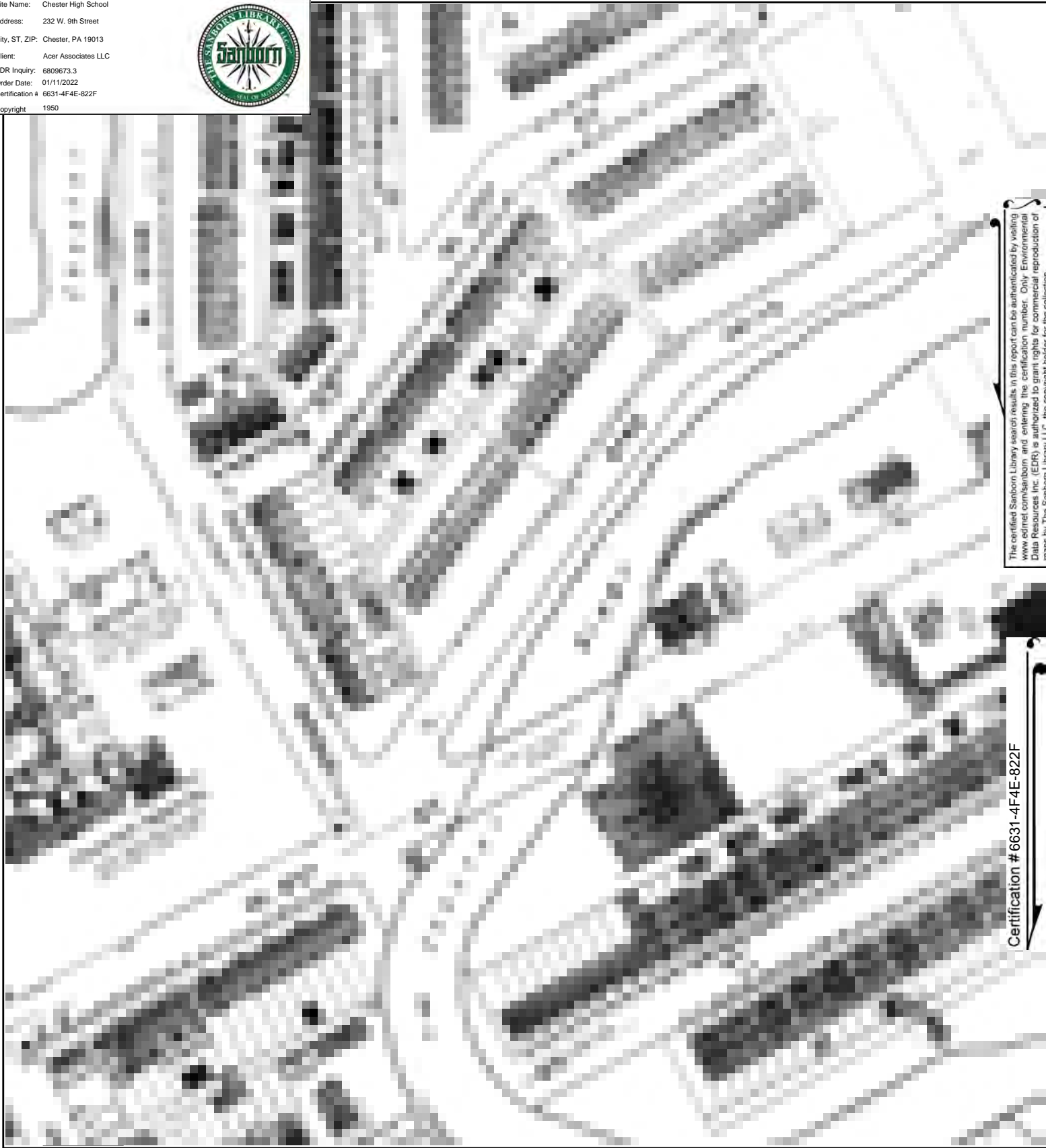
This Certified Sanborn Map combines the following sheets.
 Outlined areas indicate map sheets within the collection.



Volume 2, Sheet 64



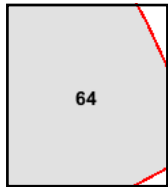
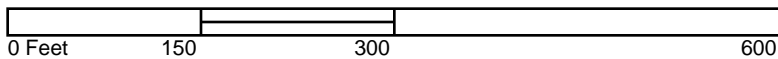
Site Name: Chester High School
 Address: 232 W. 9th Street
 City, ST, ZIP: Chester, PA 19013
 Client: Acer Associates LLC
 EDR Inquiry: 6809673.3
 Order Date: 01/11/2022
 Certification # 6631-4F4E-822F
 Copyright: 1950



The certified Sanborn Library search results in this report can be authenticated by visiting www.edrnet.com/sanborn and entering the certification number. Only Environmental Data Resources Inc. (EDR) is authorized to grant rights for commercial reproduction of maps by The Sanborn Library LLC, the copyright holder for the collection.

Certification # 6631-4F4E-822F

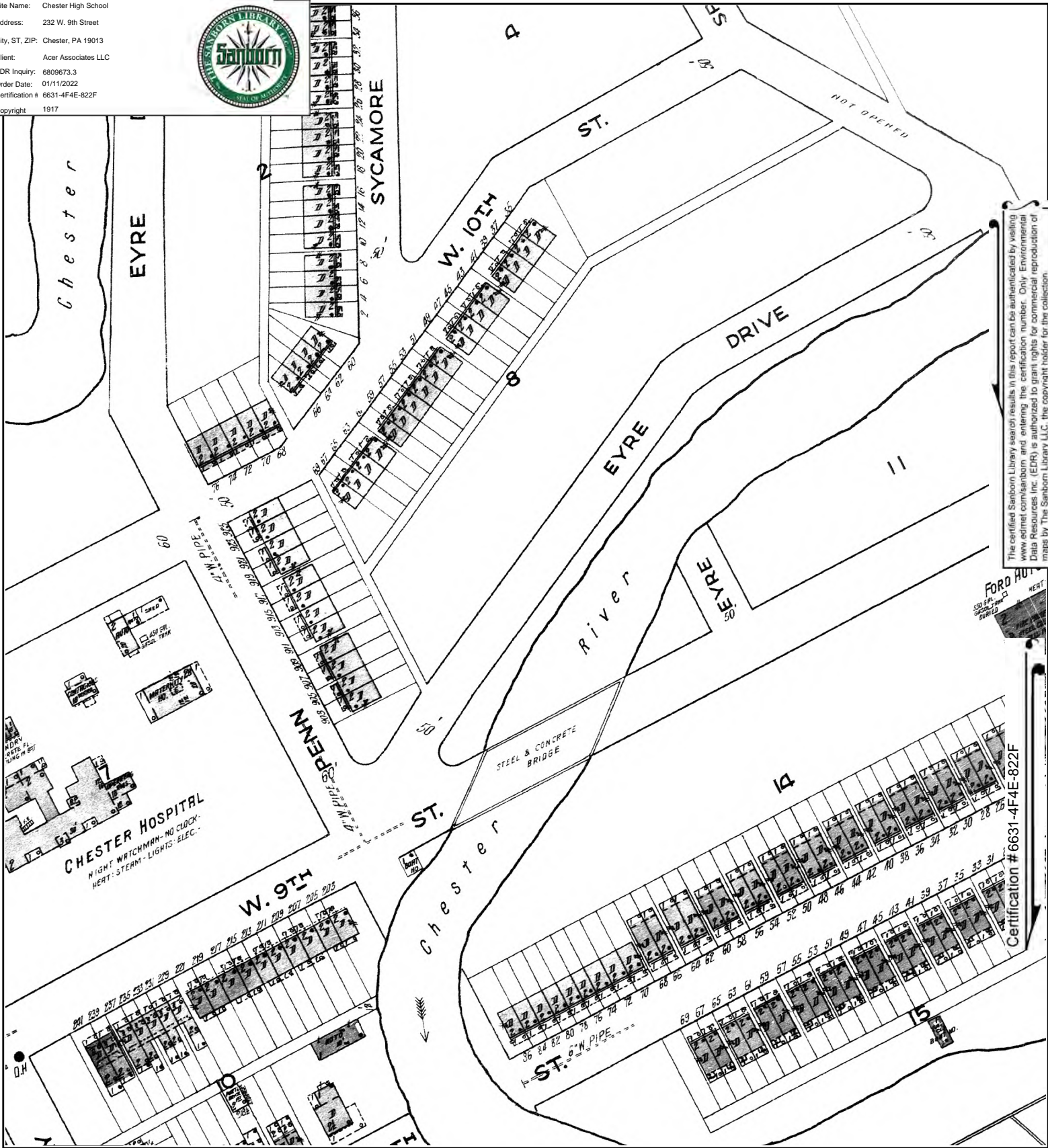
This Certified Sanborn Map combines the following sheets.
 Outlined areas indicate map sheets within the collection.



Volume 2, Sheet 64

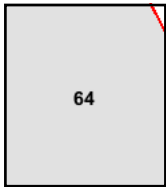
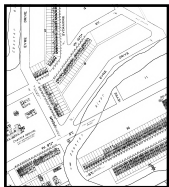


Site Name: Chester High School
Address: 232 W. 9th Street
City, ST, ZIP: Chester, PA 19013
Client: Acer Associates LLC
EDR Inquiry: 6809673.3
Order Date: 01/11/2022
Certification # 6631-4F4E-822F
Copyright: 1917



The certified Sanborn Library search results in this report can be authorized by visiting www.edrinc.com/sanborn and entering the certification number. Only Environmental Data Resources Inc. (EDR) is authorized to grant rights for commercial reproduction of maps by The Sanborn Library LLC, the copyright holder for the collection.


This Certified Sanborn Map combines the following sheets. Outlined areas indicate map sheets within the collection.



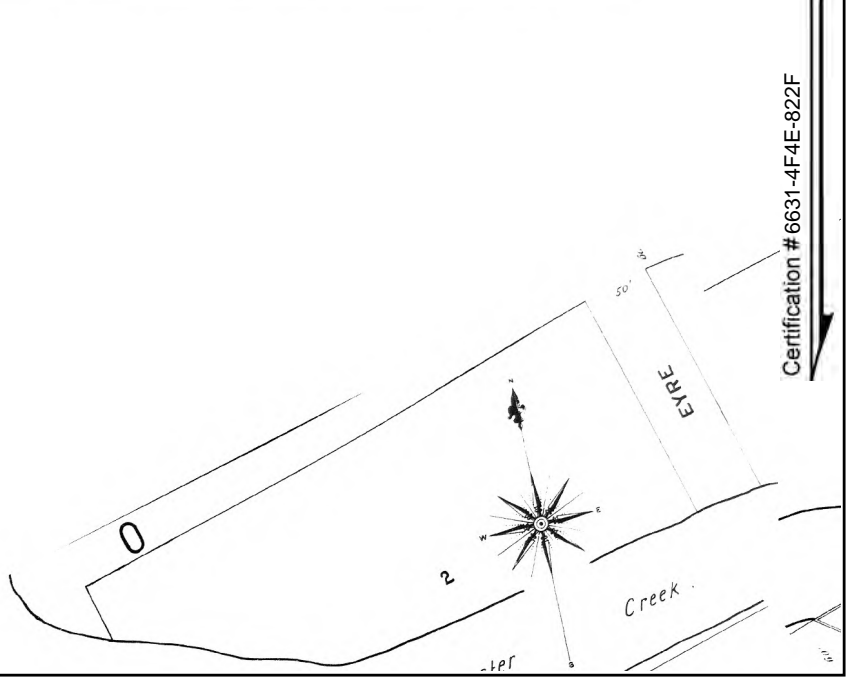
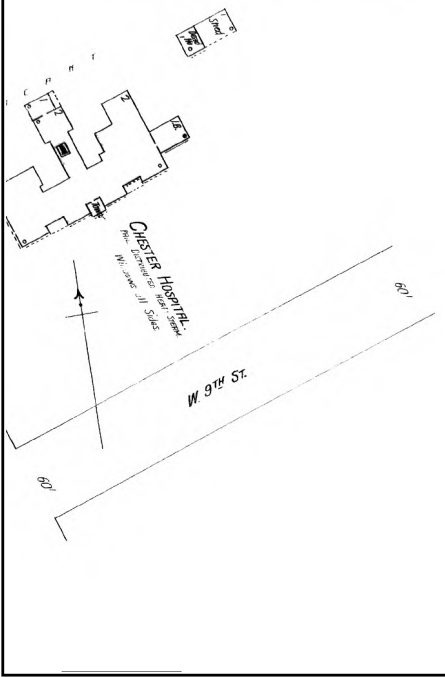
Volume 1, Sheet 64



Site Name: Chester High School
 Address: 232 W. 9th Street
 City, ST, ZIP: Chester, PA 19013
 Client: Acer Associates LLC
 EDR Inquiry: 6809673.3
 Order Date: 01/11/2022
 Certification # 6631-4F4E-822F
 Copyright: 1898

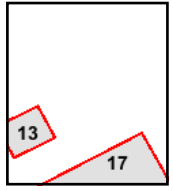

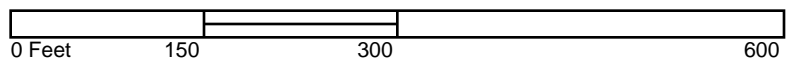


The certified Sanborn Library search results in this report can be authenticated by visiting www.edrnet.com/sanborn and entering the certification number. Only Environmental Data Resources Inc. (EDR) is authorized to grant rights for commercial reproduction of maps by The Sanborn Library LLC, the copyright holder for the collection.



Certification # 6631-4F4E-822F

This Certified Sanborn Map combines the following sheets. Outlined areas indicate map sheets within the collection.



Volume 1, Sheet 17
 Volume 1, Sheet 13





Appendix H

Research Review and Interview Documentation

OPEN RECORDS OFFICE
County of Delaware
201 W. Front Street, Room 206
Media, PA 19063
(610) 891-4260 – Office
(610) 891-8759 - Fax

OPEN RECORDS REQUEST FORM

Name of Requester

(Please print) _____
Last First MI

Signature: Kathy Lichten **Date:** _____

Mailing Address: _____

Street/P.O. Box

City State Zip Code

Telephone Number: _____ **FAX Number:** _____

Email Address: _____

Please identify each of the documents that are subject to this request. You must identify these documents with sufficient specificity so we may ascertain whether we have these documents and how to locate them.

Please check one of the following boxes:

- I am only requesting access to the documents identified above.
- I am only requesting a copy of the documents identified above.
- I am requesting access to the documents identified above **and** a copy of those documents.

If you are requesting a copy of the documents identified above, please check one of the following boxes:

- I want a paper copy of the documents
- Other format (please specify): _____



January 6, 2022

Anne Coogan
Delaware County Open Records Officer
201 W. Front Street, Room 206
Media, PA 19063

RE: Request for Information

Property Location: 232 W. 9th Street, Chester, Delaware County, PA 19013
Property Owner: Chester School District
Parcel ID #: 49070074900
ACER Project #: 20220011

To Whom It May Concern:

ACER Associates, LLC (ACER) is conducting an environmental assessment of the above-referenced property.

ACER is requesting information you may have regarding underground storage tank releases, hazardous materials management or spills, groundwater contamination, chemical fires, or any other environmental concerns at the subject site. ACER would also like information on current or former permits/permit applications that you may have on record for the subject site. In particular, ACER would be interested in reviewing permits regarding soil or groundwater contamination management, underground and aboveground storage tanks, and hazardous materials management.

Should you have any questions or require additional information, please feel free to contact me.

Thank You,

Kasey Lechner
Environmental Scientist
kaseylechner@acerassociates.com



Open Records Office
1 Fourth Street
Chester, PA 19013
Fax: 610-447-7794
Email: cnewsome@chestercity.com

OPEN RECORDS REQUEST FORM

Name: Kasey Lechner

Date Requested: 1 / 6 / 2022

Request Submitted by (please check one): Email US Mail Fax In-person

Street Address: 1012 Industrial Drive

City/State/Zip/County: West Berlin, Camden County, NJ 08091

Telephone: 856-809-1202 Email: kaseylechner@acerassociates.com

RECORDS REQUESTED: * Provide as much specific detail as possible so the agency can identify the information. **Please use additional sheets if necessary**

Please see the attached letter

DO YOU WANT COPIES? YES OR NO *Emailed if possible
DO YOU WANT TO INSPECT THE RECORDS ON SITE? YES OR NO *If records cannot be emailed
DO YOU WANT CERTIFIED COPIES OR RECORDS? (Certification fee may apply) YES OR NO **DO YOU WANT TO BE NOTIFIED IN ADVANCE IF THE COST EXCEEDS \$100?** YES OR NO

**** PLEASE NOTE: RETAIN A COPY OF THIS REQUEST FOR YOUR FILES IT IS A REQUIRED DOCUMENT IN YOU WOULD NEED TO FILE AN APPEAL ****

FOR AGENCY USE ONLY RIGHT

TO KNOW OFFICER:

I have provided notice to appropriate third parties and given them an opportunity to object to this request

DATE RECEIVED BY THE AGENCY:

AGENCY FIVE (5) BUSINESS DAY RESPONSE DUE:

Public bodies may fill anonymous verbal or written requests. If the requestor wishes to pursue the relief and remedies provided for in this Act, the request must be in writing. (Section 702). Written requests need not to include an explanation why the information is sought or the intended use of the information unless otherwise required by law. (Section 703)



January 6, 2022

Chester City Open Records Office
1 Fourth Street
Chester, PA 19013

RE: Request for Information

Property Location: 232 W. 9th Street, Chester, Delaware County, PA 19013
Property Owner: Chester School District
Parcel ID #: 49070074900
ACER Project #: 20220011

To Whom It May Concern:

ACER Associates, LLC (ACER) is conducting an environmental assessment of the above-referenced property.

ACER is requesting information you may have regarding underground storage tank releases, hazardous materials management or spills, groundwater contamination, chemical fires, or any other environmental concerns at the subject site. ACER would also like information on current or former permits/permit applications that you may have on record for the subject site. In particular, ACER would be interested in reviewing permits regarding soil or groundwater contamination management, underground and aboveground storage tanks, and hazardous materials management.

Should you have any questions or require additional information, please feel free to contact me.

Thank You,

Kasey Lechner
Environmental Scientist
kaseylechner@acerassociates.com



COMMONWEALTH OF PENNSYLVANIA
DEPARTMENT OF ENVIRONMENTAL PROTECTION
BUREAU OF RADIATION PROTECTION

REGISTRATION OF RADIATION-PRODUCING MACHINES

This form is not for use with accelerators

RECEIVED
RADIATION PROTECTION

Please print or type the information requested below. See specific instructions. Sign your name and return this form and registration fees to the Bureau of Radiation Protection, P.O. Box 8469, Harrisburg, PA 17105-8469. Application will not be processed without required fees.

(1) Applicant's Legal Name (Institution, firm, hospital, person, etc.) CHESTER-UPLAND SCHOOL DISTRICT		(2) Employer Identification Number (EIN) 23-1876394
(3) Facility Address (Street, City, State) Zip +4 Code 232 W. 9TH ST., CHESTER, PA 19013		(4) County and Township DELAWARE CO.
(5) Facility Telephone Number (610) 447-3700	(6) Applicant's email address LPATERSON@CHESTERUPLANDSD.ORG	
(8) Mailing Address (if different from above) SAME AS ABOVE		(7) Radiation Safety Officer Zip+4 Code

(9) TYPE OF FACILITY (Check One)

<input type="checkbox"/> Dental only	<input type="checkbox"/> Podiatrist	<input type="checkbox"/> Hospital	<input type="checkbox"/> Prison
<input type="checkbox"/> Medical Doctor	<input type="checkbox"/> Chiropractor	<input type="checkbox"/> Clinic	<input checked="" type="checkbox"/> School
<input type="checkbox"/> Doctor of Osteopathic Medicine	<input type="checkbox"/> Veterinarian	<input type="checkbox"/> Nursing and/or Convalescent Home	<input type="checkbox"/> Industry
<input type="checkbox"/> Other (Specify) _____			

NOTICE TO REGISTRANTS

It is the registrant's responsibility to operate X-ray equipment in compliance with state regulations. The Department intends to conduct inspections at registered facilities once every four years except at major medical facilities where the frequency is once every three years. The Department may conduct additional inspections if violations of regulations are noted at the time of the original inspection or whenever any person presents information which gives the Department reason to believe the health and safety of any person is threatened. This policy shall not be construed as a requirement that the Department conduct a minimum number of inspections in a period of time.

(10) DEVICES (for X-ray equipment, indicate NUMBER of X-ray tubes that are part of a complete system. Include inoperable and out-of-use systems.)

MEDICAL	NON-MEDICAL
<input type="checkbox"/> DENTAL INTRAORAL	<input type="checkbox"/> RADIOGRAPHIC NCABT
<input type="checkbox"/> DENTAL INTRAORAL HANDHELD	<input checked="" type="checkbox"/> CABINET/BAGGAGE INSPECTION (5)
<input type="checkbox"/> DENTAL PAN-CEPH	<input type="checkbox"/> ANALYTICAL: DIFFRACTION
<input type="checkbox"/> RADIOGRAPHIC*	<input type="checkbox"/> ANALYTICAL: XRF, SPECT
<input type="checkbox"/> FLUOROSCOPIC	<input type="checkbox"/> ANALYTICAL XRF HANDHELD
<input type="checkbox"/> CT SCANNER	<input type="checkbox"/> ELECTRON MICROSCOPE
<input type="checkbox"/> CONE BEAM CT	<input type="checkbox"/> INDUSTRIAL RADIOGRAPHIC
<input type="checkbox"/> SIMULATOR CT	<input type="checkbox"/> FLUOROSCOPIC, NO CABINET
<input type="checkbox"/> ON BOARD IMAGING CT	<input type="checkbox"/> BLOOD IRRADIATOR
<input type="checkbox"/> BONE DENSITOMETER	<input type="checkbox"/> OTHER (SPECIFY), e.g. gauges
<input type="checkbox"/> THERAPEUTIC	
<input type="checkbox"/> VETERINARY RADIOGRAPHIC	
<input type="checkbox"/> VETERINARY FLUOROSCOPIC	
<input type="checkbox"/> VETERINARY THERAPEUTIC	
<input type="checkbox"/> LITHOTRIPTER	
<input type="checkbox"/> OTHER (SPECIFY)	

*Indicate number of mammography tubes included under radiographic tubes. **5**

I CERTIFY THAT THE ABOVE INFORMATION IS TRUE AND CORRECT TO THE BEST OF MY KNOWLEDGE. THE STATEMENTS CONTAINED OR REFERENCED HEREIN ARE MADE SUBJECT TO THE PROVISIONS OF 18 PA. C.S.A. SECTION 4904 (RELATING TO PENALTIES FOR UNSWORN FALSE STATEMENTS TO GOVERNMENTAL AUTHORITIES).

AUTHORIZED PERSON (Printed Name) LeRoy PATTERSON	TITLE (Print) DIRECTOR OF SECURITY
AUTHORIZED PERSON (Signature) <i>[Signature]</i>	DATE 1-27-17

DEP USE ONLY		
Registration No: 40-56177	County: 23	Date Registered: 3-7-17
BRP Area: E	Client No: 164168	Registered By: LAT
BRP Region: SE	Site No: 821287	Check No: 40924
	842480	Check Amount: 600.00

Original - Central Office Regional Office copy CLB Division copy



MAR 20 2017

NOTICE OF VIOLATION

LeRoy Patterson, Director of School Safety
Chester-Upland School District
232 W. 9th Street
Chester, PA 19013

Re: Registration No: 40-56177
Delaware County

Dear Mr. Patterson:

On February 1, 2017, Kathy King, Bethany Piper, and Victoria Parker inspected your x-ray equipment. During this inspection, certain measurements and observations were made and the results are discussed below. Whenever appropriate, the applicable sections of the Pennsylvania Regulations for Radiological Health have been referenced. Current state regulations are available for review on the Internet at www.pacode.com.

The following item of non-compliance was observed:

25 PA Code § 216.2(a) (1) provides: "A person possessing a radiation-producing machine shall: Register with the Department within 30 days after acquisition. Registration shall be completed on forms furnished by the Department and shall contain information required on the form and accompanying instructions."

A currently valid certificate of registration was not available at your facility. It is the registrant's responsibility to apply for and maintain a current registration with the Department for all radiation producing equipment. Failure to initiate and maintain registration of your X-ray equipment with the Department may result in civil penalty action.

The Department received your registration on March 7, 2017.

MAR 20 2017

Mr. Patterson

- 2 -

This Notice of Violation is neither an order nor any other final action of the Department of Environmental Protection (Department). It neither imposes nor waives any enforcement action available to the Department under any of its statutes. If the Department determines that an enforcement action is appropriate, you will be notified of the action.

Thank you for your cooperation.

Sincerely,

A handwritten signature in black ink, appearing to read "David A. Gaisior", with a long horizontal flourish extending to the right.

David A. Gaisior
Radiation Protection Program Supervisor
X-ray & Accelerator Safety Unit

cc: E.A. files
C.O. files
Bridget Craig

FIELD **OFFICE** **ACTIVITY REPORT**

NAME/DEGRE Chester-Upland School District

CROSS REFERENCE LeRoy Patterson

RSO X-RAY _____ NARM _____

LOC ADDRESS 01 232 W. 9th Street

LOC ADDRESS 02 _____

CITY-CO-MUNI-ST-ZIP Chester / Delaware (23) /PA / 19013

TELEPHONE (610) 447-3700 FAX _____

eFACTS Inspection # 2572534 eFACTS Client # 164168 eFACTS Site # 821287

MAIL ADDRESS 01 232 W. 9th Street

MAIL ADDRESS 02 _____

CITY-CO-MUNI-ST-ZIP Chester / _____ /PA / 19013-

TELEPHONE _____ FAX _____

INSPECTION

REGISTRATION: ID# 40 - 56177 REG. STATUS A COMP. STATUS C

VIOLATION CODE(S) _____

ACCELERATOR LIC: ID _____ LIC. STATUS _____ COMP. STATUS _____

VIOLATION CODE(S) _____

MATERIALS LIC: ID _____ LIC. STATUS _____ COMP. STATUS _____

VIOLATION CODE(S) _____

NON - ROUTINE INSPECTIONS (Circle, if applicable)

PARTIAL FOLLOWUP LEVEL 2 MQSA RADON INVESTIGATION COMPLAINT NEXT OTHER

REG/LIC/CERT ID# _____ INSPECTION ID# _____ COMP. STATUS _____

OTHER ACTIVITIES (Circle, if applicable)

PRESENTATION TRAINING MEETING D and D ENVIRONMENTAL OTHER _____

ACTIVITY ID# _____ NRC Lic. #: _____ A T

	MBDN	MBIR	MCAT	MCBCT	MDEN	MDIHH	MDPAN	MFLU	MLITH
eFACTS Data									
Current Data									
	MOBCT	MOTH	MRAD	MSCT	MOTHER	MVETF	MVETR	MVETT	NANAD
eFACTS Data									
Current Data									
	NANHH	NCABT	NEMIC	NFLU	NFLX	NIND	NOTH	NRAD	MAMO
eFACTS Data		5							
Current Data		5							

REMARKS

NMED event?

INSPECTOR(S) and ID: Kathy King, Victoria Parker, and Bethany Piper EA37 EA41 EA39

INSP / ACT DATE: PREVIOUS none CURRENT 1-Feb-2017 NEXT 1-Feb-2021

Procedure number: BRP-XR-02

Page: 1 of 1

NON-MEDICAL FACILITY DATA SHEET

Facility: Chester Upland School Dist License / Registration #: 40-56177
 Inspector: King/Piper/Parker Date: 2/1/2017

Notices: ER-BRP-3? Yes Safety Instructions? Yes Ch 219, 220? Yes Proof of Registration? No

Safety Practices/ Radiation Protection Program

RPP implemented / documented? Yes RSO designated? Yes
 Audit frequency _____ Records Adequate? _____
 Deficiencies? _____ Management contact _____
 Deficiency resolution _____

Personnel Monitoring: No

Vendor _____ Kind: _____
 Change Frequency: _____ Whole Body Worn: _____
 Control Location: _____ Use Correction Factor? _____
 Type: _____ Number Monitored? _____
 ID# & Birthdate present? _____
 Reviewer(s)? _____ Frequency: _____
 Records Complete? _____ Results Posted? _____
 Annual Exposure Reports to Workers? _____
 Termination Reports? _____
 Exposure results summary: _____

X-ray Equipment Quality Control (procedures, frequency, etc.): _____

Survey Instrumentation Type

Calibration frequency _____ Records adequate? _____
 Procedure acceptable? _____ Calibration facility _____

Consultant:

Items checked & frequency: _____

Operators:

Number 4 Operators competent? Yes
 Operator training Yes
 Periodic / Refresher training Yes
 Training records satisfactory? N/A

Individual(s) Interviewed: LeRoy Patterson (Police Chief)

Closeout Summary/Additional Comments: They will begin to check safety devices on an annual basis since this is a new registration. Registered on March 7, 2017

Procedure number: BRP-XR-06

Page: 1 of 3

CABINET X-RAY UNIT INSPECTION

FACILITY: Chester Upland School Dist REGISTRATION NUMBER: 40-56177
 INSPECTOR: King/Piper/Parker DATE: 2/1/2017
 Radiation Safety Officer Persons Interviewed:

Unit Number	1	2	Remarks:
Location/Bldg/Room	High School	High School	
Manufacturer	Rapiscan	Rapiscan	
Model	618XR	618XR	
Date of Manufacture	Mar-16	May-14	
Date of Installation	8/1/2016		
Certified system?	Y	Y	
Type of Use (Cab/Pack/Bagg)	Bagg	Bagg	
Type of system (R/F)	R	R	
Useage (hours / week)	40	40	
Factors (KVP / mA)			
Number of operators	4	4	
Maintenance by	Rapiscan	Rapiscan	
Openings closed? (Y / N / NA)	Yes	Yes	
Openings interlocked? (Y / N / NA)	N/A	N/A	
X-ray on Indication(s)? (Y / N)	Yes	Yes	
Posting/Labeling Adequate?	Yes	Yes	
Cert: Comply w/ 21CFR1020.40?	Yes	Yes	
Dose limits met?	Yes	Yes	
Shielding Adequate?	Yes	Yes	
How demonstrated?	Ram ion	Ram ion	
Records satisfactory?	N/A	N/A	
Test all safety devices?	Yes	Yes	
Frequency	annual	annual	
Records satisfactory?			
Operating procedures?	Yes	Yes	
Procedures adequate?	Yes	Yes	
Operator Training satisfactory?	Yes	Yes	
Training Records satisfactory?	N/A	N/A	

Survey Equipment Used: Ram Ion SN 22208-016 Cal exp. 9/8/17

Survey & Comments: SN #1 7161203, SN#2 7142210. Manuf training provided. #2 was just installed. #1 - 0.6 mR from meter ran through scanner. Did not check #2, needed password from operators.

CABINET X-RAY UNIT INSPECTION

FACILITY: Chester Upland School Dist REGISTRATION NUMBER: 40-56177
 INSPECTOR: King/Piper/Parker DATE: 2/1/2017
 Radiation Safety Officer _____ Persons Interviewed: _____

Unit Number	3	4	Remarks:
Location/Bldg/Room	Storage at High School	STEM School	
Manufacturer	Rapiscan	Rapiscan	
Model	618	618	
Date of Manufacture		Dec-06	
Date of Installation			
Certified system?	Yes	Yes	
Type of Use (Cab/Pack/Bagg)	Bagg	Bagg	
Type of system (R/F)	R	R	
Useage (hours / week)	0	40	
Factors (Kvp / mA)			
Number of operators	4	4	
Maintenance by	Rapiscan	Rapiscan	
Openings closed? (Y / N / NA)	Yes	Yes	
Openings interlocked? (Y / N)	N/A	N/A	
X-ray on Indication(s)? (Y / N)	N/A	Yes	
Posting/Labeling Adequate?	Yes	Yes	
Cert: Comply w/ 21CFR1020.40?	Yes	Yes	
Dose limits met?	Yes	Yes	
Shielding Adequate?		Yes	
How demonstrated?		Ram ion	
Records satisfactory?		N/A	
Test all safety devices?		Yes	
Frequency		annual	
Records satisfactory?		N/A	
Operating procedures?		Yes	
Procedures adequate?		Yes	
Operator Training satisfactory?		Yes	
Training Records satisfactory?		N/A	

Survey Equipment Used: Ram Ion SN 22208-016 Cal exp. 9/8/17

Survey & Comments: Unit 3 SN 60322N34 is in Storage and being disposed of. Unit 2 SN 60641N04 at STEM building. 630 uR on ram ion when sent through the unit.

Procedure number: BRP-XR-06

Page: 3 of 3

CABINET X-RAYUNIT INSPECTION

FACILITY: Chester Upland School Dist	REGISTRATION NUMBER: 40-56177
INSPECTOR: King/Piper/Parker	DATE: 2/1/2017
Radiation Safety Officer	Persons Interviewed:

			Remarks:
Unit Number	5		
Location/Bldg/Room	STEM		
Manufacturer	Rapiscan		
Model			
Date of Manufacture			
Date of Installation			
Certified system?	Yes		
Type of Use (Cab/Pack/Bagg)	Bagg		
Type of system (R/F)	R		
Useage (hours / week)	40		
Factors (Kvp / mA)			
Number of operators	4		
Maintenance by	Rapiscan		
Openings closed? (Y / N / NA)	Yes		
Openings interlocked? (Y / N)	N/A		
X-ray on Indication(s)? (Y / N)	Yes		
Posting/Labeling Adequate?	Yes		
Cert: Comply w/ 21CFR1020.40?	Yes		
Dose limits met?			
Shielding Adequate?			
How demonstrated?			
Records satisfactory?			
Test all safety devices?	Yes		
Frequency	annual		
Records satisfactory?	N/A		
Operating procedures?	Yes		
Procedures adequate?	Yes		
Operator Training satisfactory?	Yes		
Training Records satisfactory?	N/A		

Survey Equipment Used: _____

Survey & Comments: #5 is not being used right now and is planned to be fixed, damaged by a student. Once it is fixed it will be put back into service.



**PA VENDOR/SERVICE PROVIDERS REPORT to BRP
For Radiation-Producing Machines**

BRP assigned Vendor/ Service Registration Number: 80 - 00459

Name of Company: Rapiscan Systems Inc.

Telephone Number (where you can be contacted): (310) 349-2494

Record the PA X-Ray Registration Number for the facility where service was provided:

No Registration (Check if applicable)

Note: If no registration, indicate below and advise customer registration is required within 30 days of acquisition

Name/ Location: Chester High School
(Address Where Install, Service, Sales, Lease, Was Performed) 232 W. 9th Street
Cheser, PA, 19013

Date Performed: 4/26/16

Telephone Phone #: 267-326-2472


Service Provided: Installation
 New
 Existing

Type of Equipment: X-Ray Scanner

Manufacturer: Rapiscan Systems

Model/Serial Number: 618XR / 7161203

Service Technician Print: William Duson

Signature and Date:  8/22/16
Signature Date

The completed form may also be submitted by: E-mail: ra-epbrpvendor@pa.gov
Fax: 717-783-8965

Bah, Alhaz

From: Bah, Alhaz
Sent: Friday, September 23, 2016 2:10 PM
To: lpatterson@chesteruplandsd.org → 610-447-3394
Cc: Bah, Alhaz
Subject: Registration
Attachments: 01 Front Cover and Instructions.pdf; applicationform.pdf; 2910-FS-DEP3127.pdf

Good afternoon Mr. Patterson,

As discussed on the phone on Friday, 9/23/2016, attached are the documents for the registration of the X-Ray units at your facility.

PA Code Title 25, Chapter 216, describes the regulatory requirements for registration of the **possession** of radiation-producing machines in the Commonwealth. www.pacode.com. Chapters 215 to 221 apply to diagnostic radiation. Our website is also very helpful. <http://www.dep.pa.gov>

Attached for your convenience are instructions and the **Registration of Radiation-Producing Machines Form** to be submitted to the Bureau of Radiation Protection along with a check for the applicable fee. Please make check payable to "DEP-Bureau of Radiation Protection". Upon receipt, your registration will be processed and you will receive a Certificate of Registration within 2-3 weeks. Please retain the certificate for review upon DEP scheduled inspections of your facility.

Should you have any questions or require further assistance, please feel free to contact me.

Alhaz S. Bah; Radiation Health Physicist;
Radiation Control Division; Bureau of Radiation Protection;
Department Of Environmental Protection;
Rachel Carson State Office Building; 13th Floor
400 Market Street, Harrisburg, PA 17101
717-783-5920; abah@pa.gov
www.dep.pa.gov

1³⁰ 211
1st Chester High
232 W. 9th St.
Barclay St. side ^{one} way
Park ^{or} on Rem St.
at loading dock

9/23/16 13:20 Called + left msg for Leroy - spoke to him when he called back.
lpatterson@chesteruplandsd.org
sent application by email AB
they have had 2 older units since 14:05
for 2 years - none is registered.

10/12/16 12:20pm - message

Chief
Patterson



OPEN RECORDS
GOVERNMENT CENTER BUILDING
201 W. FRONT STREET
MEDIA, PENNSYLVANIA 19063
PHONE: (610) 891-4260

COUNCIL
DR. MONICA TAYLOR
CHAIR

ELAINE PAUL SCHAEFER
VICE CHAIR

KEVIN M. MADDEN
CHRISTINE A. REUTHER
RICHARD R. WOMACK

ANNE M. COOGAN
OPEN RECORDS OFFICER

January 26, 2022

Ms. Kasey Lechner
Environmental Scientist
ACER Associates LLC
1012 Industrial Drive
West Berlin, NJ 08091

Re: Your Open Records Request 2022-24

Dear Ms. Lechner:

This letter acknowledges receipt by the County of Delaware Office of Open Records of your written request which you made under the *Pennsylvania Right-to-Know Law (Act 3 of 2008, 65 P.S. § 67.101, et seq.) ("RTKL")*. This office received your request on January 19, 2022. Therefore, under the RTKL, a written response to your request was due on or before January 26, 2022. This letter is provided pursuant to that requirement.

The Open Records Office has no files for the subject property noted on the attached request. However, there may be records in our Planning Department; the Office of the Recorder of Deeds; the Office of Judicial Support; the Delaware County Conservation District Board or the Board of Assessment Appeals. You may reach the Planning Department at (610) 891-5200; the Recorder of Deeds may be reached at (610) 891-4152; the Office of Judicial support may be reached at (610) 891-4370; the Delaware County Conservation District Board at (610) 892-9484 and the Board of Assessment Appeals at (610) 891-5416.

You may also wish to contact the local municipality.

Ms. Kasey Lechner
January 26, 2022
Page 2

You may also find that environmental assessment reports may be gained through:

Pennsylvania Department of Environmental Protection
Southeast Regional Office\File Review
2 East Main Street
Norristown, PA 19401
Attn: Jim Guilliams
Phone: 484-250-5910

Please be advised that this correspondence will serve to close this record with our office as permitted by law.

Sincerely,

A handwritten signature in blue ink that reads "Anne M. Coogan". The signature is written in a cursive style with a large, stylized initial "A".

Anne M. Coogan
Open Records Officer
County of Delaware
201 W. Front Street
Media, PA 19063



ACER ASSOCIATES, LLC

January 6, 2022

Anne Coogan
Delaware County Open Records Officer
201 W. Front Street, Room 206
Media, PA 19063

RE: Request for Information

Property Location: 232 W. 9th Street, Chester, Delaware County, PA 19013
Property Owner: Chester School District
Parcel ID #: 49070074900
ACER Project #: 20220011

To Whom It May Concern:

ACER Associates, LLC (ACER) is conducting an environmental assessment of the above-referenced property.

ACER is requesting information you may have regarding underground storage tank releases, hazardous materials management or spills, groundwater contamination, chemical fires, or any other environmental concerns at the subject site. ACER would also like information on current or former permits/permit applications that you may have on record for the subject site. In particular, ACER would be interested in reviewing permits regarding soil or groundwater contamination management, underground and aboveground storage tanks, and hazardous materials management.

Should you have any questions or require additional information, please feel free to contact me.

Thank You,

Kasey Lechner
Environmental Scientist
kaseylechner@acerassociates.com

From: [Candice Newsome](#)
To: [Kasey Lechner](#)
Subject: FW: Xerox Scan
Date: Thursday, February 24, 2022 3:20:42 PM
Attachments: [Xerox Scan_02242022151011.pdf](#)

Good afternoon Ms. Lechner,

Attached is your Open Records Request for the City of Chester.

Enjoy the rest of your day!

Candice Newsome
City Clerk/Open Records Officer
City of Chester
1 Fourth Street
Chester PA 19013
610-447-7795 (office)
610-447-7794 (fax)
cnewsome@chestercity.com

-----Original Message-----

From: copy <copy@chestercity.com>
Sent: Thursday, February 24, 2022 3:11 PM
To: Candice Newsome <cnewsome@chestercity.com>
Subject: Xerox Scan

Please open the scanned attachment

Sent by: [cnewsome@chestercity.com]
Number of Images: 34
Attachment File Type: PDF

Device Name: VersaLink B7025
Device Location:

Candice Newsome
City Clerk/Open Records Officer



Telephone (610) 447-7795
Facsimile (610) 447-7794
cnewsome@chestercity.com

February 24, 2022

Kasey Lechner
1012 Industrial Drive
West Berlin NJ 08091

Re: Right-To-Know-Request

Dear Ms. Lechner:

Thank you for writing to the City of Chester Open Records Office with your request dated January 18, 2022 requesting the following **"see attachments"**.

Your request is misdirected. The City of Chester does not possess, maintain or control these records. These items requested may be available from the Pennsylvania Department of Environmental Protection, as they are a separate and independent entity from the City of Chester.

Please submit your Right-to-Know request directly to:

Pennsylvania Department of Environmental Protection
c/o Sandra Keister
Rachel Carson Building
400 Market Street
Harrisburg, PA 17101-2301
717-214-3737
717-705-8023

Respectfully,

A handwritten signature in blue ink that reads "Candice Newsome". The signature is written in a cursive style.

Candice Newsome
Open Records Officer



Open Records Office
1 Fourth Street
Chester, PA 19013
Fax: 610-447-7794
Email: cnewsome@chestercity.com

OPEN RECORDS REQUEST FORM

Name: Kasey Lechner

Date Requested: 1 / 6 / 2022

Request Submitted by (please check one): Email US Mail Fax In-person

Street Address: 1012 Industrial Drive

City/State/Zip/County: West Berlin, Camden County, NJ 08091

Telephone: 856-809-1202 Email: kaseylechner@acerassociates.com

RECORDS REQUESTED: * Provide as much specific detail as possible so the agency can identify the information. Please use additional sheets if necessary

Please see the attached letter

DO YOU WANT COPIES? YES OR NO *Emailed if possible
DO YOU WANT TO INSPECT THE RECORDS ON SITE? YES OR NO *If records cannot be emailed
DO YOU WANT CERTIFIED COPIES OR RECORDS? (Certification fee may apply) YES OR NO DO
YOU WANT TO BE NOTIFIED IN ADVANCE IF THE COST EXCEEDS \$100? YES or NO

**** PLEASE NOTE: RETAIN A COPY OF THIS REQUEST FOR YOUR FILES IT IS A REQUIRED DOCUMENT IN YOU WOULD NEED TO FILE AN APPEAL ****

FOR AGENCY USE ONLY RIGHT

TO KNOW OFFICER:

I have provided notice to appropriate third parties and given them an opportunity to object to this request

DATE RECEIVED BY THE AGENCY: 1/18/22
AGENCY FIVE (5) BUSINESS DAY RESPONSE DUE: 1/25/22

Public bodies may fill anonymous verbal or written requests. If the requestor wishes to pursue the relief and remedies provided for in this Act, the request must be in writing. (Section 702). Written requests need not to include an explanation why the information is sought or the intended use of the information unless otherwise required by law. (Section 703)



ACER ASSOCIATES, LLC

January 6, 2022

Chester City Open Records Office
1 Fourth Street
Chester, PA 19013

RE: Request for Information

Property Location: 232 W. 9th Street, Chester, Delaware County, PA 19013
Property Owner: Chester School District
Parcel ID #: 49070074900
ACER Project #: 20220011

To Whom It May Concern:

ACER Associates, LLC (ACER) is conducting an environmental assessment of the above-referenced property.

ACER is requesting information you may have regarding underground storage tank releases, hazardous materials management or spills, groundwater contamination, chemical fires, or any other environmental concerns at the subject site. ACER would also like information on current or former permits/permit applications that you may have on record for the subject site. In particular, ACER would be interested in reviewing permits regarding soil or groundwater contamination management, underground and aboveground storage tanks, and hazardous materials management.

Should you have any questions or require additional information, please feel free to contact me.

Thank You,

Kasey Lechner
Environmental Scientist
kaseylechner@acerassociates.com

CITY of CHESTER

CONSTRUCTION PERMIT

For inspections call - 610 447-7751

Worksite Address

232 W 9th St

City of Chester, County of Delaware

Permit #

21080036

<input checked="" type="checkbox"/> Building	<input type="checkbox"/> Electrical	<input type="checkbox"/> Mechanical	<input type="checkbox"/> Energy
<input type="checkbox"/> Fire Prevention	<input type="checkbox"/> Plumbing	<input type="checkbox"/> Accessibility	

Permit Class

Commercial

Date Issued

7/29/2021

Chester High School Masonry Restoration & Repairs As Per Plans & Specifications...

All permits must have at least a final inspection but may require others, it is the responsibility of the permit holder to ask what inspections are required and to schedule the inspections.

This card must be posted on site until all permits have been finalized.

The Approved plans must be on site during all inspections

The structure shall not be occupied until all final inspections have been approved

Post this card so it is visible from the street

GARY D. COLLINS

BUILDING CODE OFFICIAL

CITY of CHESTER

CONSTRUCTION PERMIT

For inspections call - 610 447-7751

Worksite Address

232 W 9th St

City of Chester, County of Delaware

Permit #

- | | | | |
|--|-------------------------------------|--|---------------------------------|
| <input type="checkbox"/> Building | <input type="checkbox"/> Electrical | <input type="checkbox"/> Mechanical | <input type="checkbox"/> Energy |
| <input type="checkbox"/> Fire Prevention | <input type="checkbox"/> Plumbing | <input type="checkbox"/> Accessibility | |

Permit Class

Date Issued

All permits must have at least a final inspection but may require others, it is the responsibility of the permit holder to ask what inspections are required and to schedule the inspections.

This card must be posted on site until all permits have been finalized.

The Approved plans must be on site during all inspections

The structure shall not be occupied until all final inspections have been approved

Post this card so it is visible from the street

GARY D. COLLINS
BUILDING CODE OFFICIAL

Chester High School

232 W. 9th Street
Chester, PA 19013

Inquiry Number: 6809673.5

January 07, 2022

The EDR-City Directory Image Report

TABLE OF CONTENTS

SECTION

Executive Summary

Findings

City Directory Images

Thank you for your business.

Please contact EDR at 1-800-352-0050
with any questions or comments.

Disclaimer - Copyright and Trademark Notice

This Report contains certain information obtained from a variety of public and other sources reasonably available to Environmental Data Resources, Inc. It cannot be concluded from this Report that coverage information for the target and surrounding properties does not exist from other sources. **NO WARRANTY EXPRESSED OR IMPLIED, IS MADE WHATSOEVER IN CONNECTION WITH THIS REPORT. ENVIRONMENTAL DATA RESOURCES, INC. SPECIFICALLY DISCLAIMS THE MAKING OF ANY SUCH WARRANTIES, INCLUDING WITHOUT LIMITATION, MERCHANTABILITY OR FITNESS FOR A PARTICULAR USE OR PURPOSE. ALL RISK IS ASSUMED BY THE USER. IN NO EVENT SHALL ENVIRONMENTAL DATA RESOURCES, INC. BE LIABLE TO ANYONE, WHETHER ARISING OUT OF ERRORS OR OMISSIONS, NEGLIGENCE, ACCIDENT OR ANY OTHER CAUSE, FOR ANY LOSS OR DAMAGE, INCLUDING, WITHOUT LIMITATION, SPECIAL, INCIDENTAL, CONSEQUENTIAL, OR EXEMPLARY DAMAGES. ANY LIABILITY ON THE PART OF ENVIRONMENTAL DATA RESOURCES, INC. IS STRICTLY LIMITED TO A REFUND OF THE AMOUNT PAID FOR THIS REPORT.** Purchaser accepts this Report "AS IS". Any analyses, estimates, ratings, environmental risk levels or risk codes provided in this Report are provided for illustrative purposes only, and are not intended to provide, nor should they be interpreted as providing any facts regarding, or prediction or forecast of, any environmental risk for any property. Only a Phase I Environmental Site Assessment performed by an environmental professional can provide information regarding the environmental risk for any property. Additionally, the information provided in this Report is not to be construed as legal advice.

Copyright 2020 by Environmental Data Resources, Inc. All rights reserved. Reproduction in any media or format, in whole or in part, of any report or map of Environmental Data Resources, Inc. or its affiliates is prohibited without prior written permission.

EDR and its logos (including Sanborn and Sanborn Map) are trademarks of Environmental Data Resources, Inc. or its affiliates. All other trademarks used herein are the property of their respective owners.

EXECUTIVE SUMMARY

DESCRIPTION

Environmental Data Resources, Inc.'s (EDR) City Directory Report is a screening tool designed to assist environmental professionals in evaluating potential liability on a target property resulting from past activities. EDR's City Directory Report includes a search of available city directory data at 5 year intervals.

RECORD SOURCES

EDR's Digital Archive combines historical directory listings from sources such as Cole Information and Dun & Bradstreet. These standard sources of property information complement and enhance each other to provide a more comprehensive report.

EDR is licensed to reproduce certain City Directory works by the copyright holders of those works. The purchaser of this EDR City Directory Report may include it in report(s) delivered to a customer. Reproduction of City Directories without permission of the publisher or licensed vendor may be a violation of copyright.



RESEARCH SUMMARY

The following research sources were consulted in the preparation of this report. A check mark indicates where information was identified in the source and provided in this report.

<u>Year</u>	<u>Target Street</u>	<u>Cross Street</u>	<u>Source</u>
2017	<input checked="" type="checkbox"/>	<input type="checkbox"/>	EDR Digital Archive
2014	<input checked="" type="checkbox"/>	<input type="checkbox"/>	EDR Digital Archive
2010	<input checked="" type="checkbox"/>	<input type="checkbox"/>	EDR Digital Archive
2005	<input checked="" type="checkbox"/>	<input type="checkbox"/>	EDR Digital Archive
2000	<input checked="" type="checkbox"/>	<input type="checkbox"/>	EDR Digital Archive
1995	<input checked="" type="checkbox"/>	<input type="checkbox"/>	EDR Digital Archive
1992	<input checked="" type="checkbox"/>	<input type="checkbox"/>	EDR Digital Archive
1987	<input checked="" type="checkbox"/>	<input type="checkbox"/>	Cole Criss-Cross Directory
1982	<input checked="" type="checkbox"/>	<input type="checkbox"/>	Cole Criss-Cross Directory
1976	<input checked="" type="checkbox"/>	<input type="checkbox"/>	Cole Criss-Cross Directory
1972	<input checked="" type="checkbox"/>	<input type="checkbox"/>	Cole Criss-Cross Directory

FINDINGS

TARGET PROPERTY STREET

232 W. 9th Street
Chester, PA 19013

<u>Year</u>	<u>CD Image</u>	<u>Source</u>
-------------	-----------------	---------------

W 9TH ST

2017	pg A2	EDR Digital Archive
2014	pg A4	EDR Digital Archive
2010	pg A6	EDR Digital Archive
2005	pg A8	EDR Digital Archive
2000	pg A10	EDR Digital Archive
1995	pg A12	EDR Digital Archive
1992	pg A14	EDR Digital Archive
1987	pg A15	Cole Criss-Cross Directory
1982	pg A16	Cole Criss-Cross Directory
1976	pg A17	Cole Criss-Cross Directory
1972	pg A18	Cole Criss-Cross Directory

FINDINGS

CROSS STREETS

No Cross Streets Identified

City Directory Images

W 9TH ST 2017

1	SANDROSE TROPHIES
8	BENNIES TAVERN INC
12	R P G MOTORS
56	GINO PIZZA
75	LIBERTY KENWORTH
	LIBERTY KENWORTH HINO TRUCK SALES IN
	WEST CHESTER MECHANICAL
200	CHESTERUPLAND SCHOOL DISTRICT
203	HARRIS, ZANE J
205	SMITH, EUGENE W
207	DANNER, GEORGE
	LEE, CLARENCE
209	THOMAS, KENNY
213	WILLIAMS, TANYA M
215	ANDREWS, EWART
	WARREN, LINDA J
217	WILSON, BRANDON L
221	MOORE, NADINE L
229	SANTOS, MARIA
243	UPBEAT ENTERTAINMENT INC
245	CARR, CYNTHIA B
	COLLINS, LAKESHA
300	WILLIAMS, RONALD S
303	BUCKNER, EARL
304	ANSARI, ABULAASH A
305	ALSTON, MARGARET E
307	PERKINS, DONTE J
308	COLEMAN, WALTER N
312	TOWNS, ROSE A
314	HUGHES, KARLA T
315	DUNBAR, PATRICIA A
316	EATON, AUDRA L
	FOREMAN, LARRY H
	MAJOR, JAMES N
317	HAIR, JAMES O
318	DAVIS, VICTORIA
320	JONSON, DEREK
321	GOLDSMITH, DEVEN M
323	CARTER, BEATRICE D
324	JACOBS, JAMES R
327	BARKSDALE, ERIC
330	LITTLETON, ANTWINE H
331	DENNIS, BRITTANY
332	BEVANS, HOWARD T
334	GATTIS, R
335	ROTHWELL, ANTOINE
336	BROWN, DERON
337	BOONE, SHARLENE
338	ELLIS, LATINA E
	KERSEY, SHADDE

W 9TH ST

2017

(Cont'd)

339 JOHNSON, JOSHUA E
500 CARL L PIERCE JR M D
501 CHESTER UPLAND SCHOOL OF ARTS
508 WELLES, CALVIN F
512 SMITH, SHARON L
VERMEYCHUK, DANIEL
WILSON, QUIANA

W 9TH ST 2014

8	BENNIES TAVERN INC
20	OCCUPANT UNKNOWN,
21	FROST, DAVID E
56	GINO PIZZA
60	JONG LEE
75	LIBERTY KENWORTH
	WEST CHESTER MECHANICAL
203	HARRIS, ZANE
205	SMITH, EUGENE W
207	DANNER, DIANA J
	LEE, CLARENCE
	WRIGHT, DELORES Y
209	THOMAS, KENNY
211	OWENS, DOROTHY A
213	PITTS, JACKSON
215	ABDUL, KANU
	ANDERSON, TROY
	WARREN, LINDA J
217	GOODE, RONALD S
	LAWLER, CLARISA
	WILSON, BRANDON L
219	MCNEIL, CYNTHIA F
221	OCCUPANT UNKNOWN,
223	MOONEY, HARRY
227	WILLIAM, APRIL
229	CANADA, BRYHIEM
	ORTIZ, ALBERT
	SANTOS, MARIA
	TORRES, SADDIE
232	CHESTER, U
243	BILLINGS, L
	BRIGHT, PATRICIA J
	COLEMAN, TALONDA
	FULLMAN, DENYA
	NICHOLS, RHONDA
	UPBEAT ENTERTAINMENT INC
245	COLLINS, LAKESHA
	DIX, MYRON A
	LEWIS, JALESSA
300	WILLIAMS, RONALD S
301	GANT, SHANG
	KEMP, SYEATA
	MACK, DENNIS
303	BUCKNER, EARL
304	OCCUPANT UNKNOWN,
305	ALSTON, MARGARET E
306	OCCUPANT UNKNOWN,
307	PERKINS, DONTE J
308	FITZGERALD, TIFF
310	OCCUPANT UNKNOWN,

W 9TH ST 2014 (Cont'd)

312 OCCUPANT UNKNOWN,
314 HUGHES, KARLA T
315 DUNBAR, PATRICIA A
316 DIXON, ERICA
EATON, AUDRA L
HARRIS, MARQUITA
317 HAIR, JAMES O
318 CARLTON, SHANTE
320 BRANCH, LARRAIN R
321 GOLDSMITH, CHARLES E
323 CARTER, DARYL E
324 JACOBS, JAMES R
325 OCCUPANT UNKNOWN,
327 STRICKLAND, CHRISTOPHER
329 ROBINSON, BRANDON A
330 GLOVER, VALERIE J
331 DENNIS, BARBARA E
332 BEVANS, JOSEPHINE A
333 ROTHWELL, RODNEY
334 GATTIS, R
335 ROTHWELL, ANTOINE
336 BROWN, DERON
337 BUTLER, EUGENE
TOWNSEND, JAMES T
338 GLENN CLARKE
HUBBARD, JULIETTE
339 OCCUPANT UNKNOWN,
355 ROTHWELL, VERNON K
500 PIERCE CARL L JR M D
501 CHESTER UPLAND SCHOOL OF ARTS
504 CURRY, NATHANIEL J
PALMER, DAMOND
508 WELLES, CALVIN F
510 JONES, DORIS J
512 EVANS, SANDRA
ROGERS, ROSHIA T
SMITH, SHARON L
VERMEYCHUK, DANIEL
522 PACE, ANITA

W 9TH ST 2010

8	BENNIES TAVERN INC
20	OCCUPANT UNKNOWN,
21	FROST, DAVID E
56	GINOS PIZZA
75	LIBERTY KENWORTH HNO TRCK SLS
200	CHESTER HIGH SCHOOL
203	MARICHAL, JOSE
205	SMITH, EUGENE W
207	DANNER, DIANA L
209	THOMAS, KENNY
211	OWENS, SAMUEL J
213	PITTS, JAMES W
215	ABDUL, KANU
	ANDERSON, TROY
	JENNINGS, TARA
	WARREN, LINDA J
217	GOODE, RONALD S
	SEAY, KAREN M
219	MCNEIL, CYNTHIA F
221	MOORE, NADINE L
223	MOONEY, HARRY
229	CALDERON, RAFAEL
	CANADA, B
	CLARK, LEWIS
	CRUZ, CHARLES
	DISZ, GIRBERTO
	JOHNS, L
	JOHNS, WILLIAM
	JOHNSON, KIMBERLY
	NAYLOR, GREG
	ORTIZ, ALBERT
	SMITH, JESSICA P
	TORRES, SADDIE
	WEATHERLY, JERROLD R
	WILLIAMS, DONNA
231	GIBSON, GEORGE A
237	OCCUPANT UNKNOWN,
243	WILSON, ALVIN
245	ARMANDO, J
300	OCCUPANT UNKNOWN,
301	COLES, ADONIS
	KEMP, SYEATA
	MACK, DENNIS
	STANFORD, BRIAN J
	YACYK, LINDA J
303	OCCUPANT UNKNOWN,
304	OCCUPANT UNKNOWN,
305	ALSTON, CHARLOTTE M
307	PERKINS, DONNA M
308	COLEMAN, KENNETH N

W 9TH ST 2010 (Cont'd)

308	FITZGERALD, TIFFANY
310	FITZGERALD, RODNEY L
312	ELLISON, WILLIAM PHILLIPS, JAMES
314	HUGHES, MARY A
315	DUNBAR, PATRICIA A
316	ALSTON, IONNEA FOREMAN, LARRY L PATRICK, A
317	HAIR, JAMES O
320	BRANCH, LARRAIN R
321	GOLDSMITH, CHARLES E
323	CARTER, BEATRICE D
324	JACOBS, JAMES R
325	OCCUPANT UNKNOWN,
327	CAVINGTON, GLORIA
329	ROBINSON, JEANETTE C
330	GLOVER, VALERIE J
331	DENNIS, BARBARA E
332	BEVANS, HOWARD T
333	SEENEY, MICHELLE D
334	BOULWARE, D
335	ROTHWELL, ANTOINETTE C
336	BENTLEY, ROBERT J
337	BUTLER, EUGENE TRUSTY, CHAZZ VAN, RICKEY
338	BAEN, CARMAN D CLARKE, GLENN A CORBIN, DARRYL LAKE, TINA
339	CATHERINE DAVIS PERSONAL CARE DAVIS BOARDING HOME IV
500	PIERCE JR CARL L MD
501	CHESTER UPLAND SCHOOLS OF ARTS
504	JENKINS, DARREL L MORTON, WARREN
508	WELLES, CALVIN F
510	BRANDON, GERILYNN L
512	MURRAY, AUDRA OWENS, THOMAS PHILLIPS, SIERRA PIERCE, BREON L SIMPLY DIVINE TALENT SMITH, SHARON L VERMEYCHUK, DANIEL
522	MACK, CURTIS L

W 9TH ST 2005

2	GROUP DIRECT FINANCIAL
7	DEPAOLO, JANE S
8	BENNIES TAVERN INC BENNYS COCKTAIL LOUNGE
12	MID TOWN MOTOR CO
19	FREELAND, JAMES M
58	NEW CHESTER DELI
75	LIBERTY KENWORTH HINO TRUCK SALES IN
200	CHESTER HIGH SCHOOL
203	HAMPTON, RONALD G
205	SMITH, EUGENE W
207	WRIGHT, DELORES Y
211	OWENS, SAMUEL J
213	PITTS, JAMES L
215	HILL, NORMA E SUMMERS, JENEA WARREN, LINDA J
217	GOODE, RONALD S VERNON, HARRY R
219	MCNEIL, CYNTHIA F
221	VENUTO, BRIAN
229	WEATHERLY, JERROLD R
231	BYRD, CRYSTAL C GIBSON, GEORGE A MILLER, MARRANDA
237	BOULWARE, LAURETHA M
243	OCCUPANT UNKNOWN,
300	OCCUPANT UNKNOWN,
301	CHURCH, CALVIN W JACKSON, CHANTEL WERNER, JOANNE M
302	KATES, DOROTHY M
303	BUCKNER, EARL
304	ANSPRI, ABULAASH A
305	ODIATU, FREDERICK A
307	PERKINS, CALVIN
308	COLEMAN, KENNETH N HARRIS, JAYASREE
312	BUCKLEY, WILFRED E MILLER, MICHAEL PARKS, JACKJR A PHILLIPS, JAMES
314	HUGHES, LAMONT
315	DUNBAR, PATRICIA A
316	FOREMAN, LARRY
317	HAIR, JAMES O
318	DAWSON, LAMONTE M
321	GOLDSMITH, CHARLES E
322	B & B TICKETTOWN
323	CARTER, BEATRICE

W 9TH ST**2005****(Cont'd)**

324	JACOBS, JAMES R
325	ALLEN, LAMOTTE H
327	OCCUPANT UNKNOWN,
329	ROBINSON, JEANETTE
330	SCOTT, CARL K
331	ROTHWELL, VERNON K
332	BEVANS, HOWARD T
333	SEENEY, MICHELLE D
334	SHEPPARD, MONROE
335	OCCUPANT UNKNOWN,
336	BENTLEY, ROBERT J
337	OCCUPANT UNKNOWN,
338	ERNIES SEAFOOD & BAR B Q KNOX, V
339	DAVIS BOARDING HOME DAVIS, EARL
500	CARL L PIERCE JR MD
504	OCCUPANT UNKNOWN,
506	FULLWOOD, DARRYL L
508	WELLES, CALVIN J
510	JONES, DORIS J
512	JONES, SHELLY MILLER, SHATISHA OWENS, THOMAS SMITH, M SMITH, SHARON L
522	MACK, CURTIS L

W 9TH ST 2000

2	WALLS, DEVON D
56	OCCUPANT UNKNOWN,
60	NEW CHESTER DELI
75	LIBERTY KENWORTH HINO TRUCK SALES INCORPORATED
114	OCCUPANT UNKNOWN,
203	HAMPTON, GEORGE W
205	SMITH, EUGENE W
207	IRVIN, P
	WRIGHT, DELORES Y
	WRIGHTS PROFESSIONAL SERVICE INCORPORATED
209	OCCUPANT UNKNOWN,
211	OWENS, SAMUEL J
213	PITTS, JAMES W
214	OCCUPANT UNKNOWN,
216	OCCUPANT UNKNOWN,
221	OCCUPANT UNKNOWN,
231	OCCUPANT UNKNOWN,
237	BOULWARE, L
241	OCCUPANT UNKNOWN,
301	CHURCH, K
302	KATES, BENJ H
303	BUCKNER, EARL
	CARMICHAEL, BERNARD
305	OCCUPANT UNKNOWN,
306	OCCUPANT UNKNOWN,
307	PERKINS, RONIE
308	COLEMAN, KIM
310	COTTMAN, L
314	OCCUPANT UNKNOWN,
316	OCCUPANT UNKNOWN,
317	OCCUPANT UNKNOWN,
318	DAWSON, LAMONTE
320	CEPHAS, E M
	LOGAN, T
321	GOLDSMITH, CHARLES
322	OCCUPANT UNKNOWN,
323	CARTER, B
324	JACOBS, J
327	COBB, S
329	ROBINSON, JAMES C
330	OCCUPANT UNKNOWN,
331	ROTHWELL, HAROLD
332	BEVANS, JOY
333	SEENEY, MICHELL
334	SMALLS, CARL R
335	ROTHWELL, VERNON K
338	PETERSON, RUSSELL
339	DAVIS, C
500	PIERCE, C
506	OCCUPANT UNKNOWN,



-

W 9TH ST 2000 (Cont'd)

- 510 JONES, CARL W
- 511 ARCHIBALD, BOYD
- 521 FOURN TWENTY INTERNATIONAL
- 522 SEALS, ARNOLD W

W 9TH ST 1995

2	STERLING TOOTIES DINER
8	BENNETT, JAMES
	BENNIES TAVERN INC
12	MIDTOWN AUTO BODY
	OCCUPANT UNKNOWNN
52	RYDER TRUCK RENTAL INC
54	ALEXANDER, HARRY W
	FITZGERALD, HAROLD
56	JOE PAYNE & SON
60	NEW CHESTER DELI
75	LIBERTY TRUCK SLS
200	CHESTER HIGH SCHOOL
203	HAMPTON, GEORGE W
205	SMITH, EUGENE W
207	ROBINSON, KELLY
209	CANADY, M
211	OWENS, SAMUEL J
213	OCCUPANT UNKNOWNN
215	OCCUPANT UNKNOWNN
219	MCNEIL, CYNTHIA F
221	SPRINGFIELD, R
229	RICE, T
231	PEREZ, SANDRA
232	CHESTER UPLAND HIGH SCHOOL
237	BOULWARE, L
241	HILTON, SAM
300	JACKSON, BERNARD D
302	ADAMS, ISAAC
	KATES, BENJ H
303	BUCKNER, EARL
	CARMICHAEL, BERNARD
	MOSLEY, K
304	OCCUPANT UNKNOWNN
305	OCCUPANT UNKNOWNN
306	BUTLER, GEORGE R
307	PERKINS, RONIE
308	EVANS, THELMA
310	OCCUPANT UNKNOWNN
311	OCCUPANT UNKNOWNN
312	JOHNSON, SERENA
315	PIERCE, CARROLL L
316	OCCUPANT UNKNOWNN
317	OCCUPANT UNKNOWNN
318	CURETON, JOHN
	DAWSON, LAMONTE
320	CEPHAS, E M
	LOGAN, THOMAS
321	GOLDSMITH, CHARLES
322	B&B TICKET TOWN
323	OCCUPANT UNKNOWNN

W 9TH ST**1995****(Cont'd)**

326	OCCUPANT UNKNOWNN
327	COBB, S
329	ROBINSON, JAMES C
330	OCCUPANT UNKNOWNN
331	ROTHWELL, HAROLD
332	BEVANS, J
333	OCCUPANT UNKNOWNN
334	OCCUPANT UNKNOWNN
335	ROTHWELL, VERNON K
338	OCCUPANT UNKNOWNN
339	DAVIS BOARDING HOME
	OCCUPANT UNKNOWNN
500	CARL L PIERCE JR MD
	PIERCE, CARL
504	BAKER, SHIRLEY
	SHARP, ROBERT H
	THOMAS, S
506	OCCUPANT UNKNOWNN
508	WELLES, DANA
510	JONES, CARL W
512	MOORE, CARMEN
	RAMBERT, ALEX
	TAYLOR, J
522	SEALS, ARNOLD W

W 9TH ST 1992

8	BENNIES CCKTL LNGE
54	FITZGEARLD, HAROLD FITZGERALD, HAROLD WOOD, LEROY
56	JOE PAYNE&SON
60	NEW CHESTER DELI
75	CHEVWAY CORP LIBERTY TRUCK SLS
203	HAMPTON, GEORGE W
205	SMITH, EUGENE W
207	ROBINSON, K
211	OWENS, SAMUEL J
213	PITTS, JAMES W
215	THOMAS, CAMERON
221	SPRINGFIELD, SHANNON M
231	MCIVER, T
237	BOULWARE, L
241	HILTON, SAM
243	LOPER, NAOMI
245	CHAPMAN, JAMES E
302	ADAMS, ISAAC KATES, BENJ H
303	BUCKNER, EARL COBB, PRESTON
304	JOHNSON, LISA
308	BOYER, BEVERLY A EVANS, THELMA
316	WHITE, WILBERT
317	FIELDS, JOHN W JR
318	CURETON, JOHN
320	CREW, ELAINE LOGAN, THOMAS
321	GOLDSMITH, CHARLES
322	B&B TICKET TOWN
326	YOUNG, LAMONT
327	COBB, S
329	ROBINSON, JAMES C
333	SIMPERS, TERESA
334	BOHANNAN, BARBARA
335	ROTHWELL, VERNON K
338	ROBINSON, G
339	BROOKS, C E DAVIS BOARD HOME
500	DR C L PIERCE JR
504	BRYANT, CAROLYN
510	JONES, CARL W
512	NORTHERN, D RAMBERT, ALEX TAYLOR, J

W 9TH ST 1987

RESIDENCE		19013	
● 9TH ST W			
Chester PO			
1-	99	CT4049.02	\$E..G17
100-	699	CT4050	\$D..G17
700-	1349	CT4051	\$D..G17
1350-	2199	CT4052	\$D..G17
2200-	2349	CT4064.02	\$D..G16
2350-	2799	CT4053	\$D..G16
2800-	END	CT4054	\$D..G16
■ 900 SPROUL ST			
8★	Bennies Ccktl Lnge	.79	874-8454
	Malicah Cunningham		☐ 876-2905
12★			
16★	Midtown Auto Body	.83	874-2080
52★	Bills Auto Serv		- 872-3190
56★	Joe Payne&Son	.82	872-4244
58★	Smith&Webster Asc	.85	874-0404
60★	Bridge Cafe	.77	872-5655
75★	Chevway Corp	.70	874-5281
	★ King Chevrolet Inc		874-5281
■ CHESTER			
■ RIVER			
203	Mrs Geo W Hampton	.71	872-4778
205	Eugene W Smith	.70	872-0954
207	209		NP
211	Lena M Jones	.85	872-2986
213	J W Pitts	.68	872-7737
	Richard E Pitts	.84	874-6452
215			NP
217	Anna Ferguson		- 876-1007
221	229 231 233		NP
237	Lauretha Boulware	.67	876-1439
239			NP
241	Sam Hilton	.71	874-0083
243	Dania Jones		☐ 872-2164
244			NP
245	James E Chapman	.80	876-3550
	Tracy Trotter		☐ 874-9793
■ 900 BARCLAY ST			
301			NP
302	Isaac Adams	.71	876-6807
303	Earl Buckner	.75	876-7762
304	H Tolbert	.69	874-2490
305	306 308 309		NP
310	Willie Pettiford	.84	872-7920
	Dawn Purnsley	.84	872-7920
311			NP
312	Steven Tory		- 874-5864
	Ulyes Tory		- 874-5864
314			NP
316	Mary Hughes	.84	874-8481
317	John W Fields Jr	.83	874-8499
318	Mrs John Cureton	.67	876-7904
320	Elaine Crew	.83	876-1471
	T Logan	.72	876-3049
321	C Goldsmith	.69	876-4821
	Nancy Goldsmith	.73	872-8084
324	325		NP
326	Lamont Young		☐ 874-9541
327	S Cobb	.84	876-8524
329	J C Robinson	.68	876-3579
330			NP
331	Harold Rothwell	.81	874-8848
332	333		NP
334	B Bohannon	.83	876-0160
335	Vernon K Rothwell	.76	876-6808
336	337		NP
338	Lekia Jones		☐ 874-7509
	B Doreen Jones		☐ 874-9859
339★	Davis Board Home	.76	874-6165
■ 900 FULTON ST			
500★	Cusd Federl Prjcts	.83	447-3860
504			NP
506	J M Hubbell	.63	872-4739
508	509		NP
510	C W Jones	.67	874-3279
	Mrs Dorothy Jones	.68	874-3279
512	Alex Rambert	.82	872-1225

W 9TH ST 1982

Table listing addresses and phone numbers for W 9th St, 1982. Includes sections for 9TH ST W Bridgeport, 9TH ST W CHESTER, and 9TH ST W RIVER.

W 9TH ST 1976

9TH ST W	CHESTER
	19013
1 - 99 TZ 404902	SE..Q 8
100 - 699 TZ 4050	\$D..Q 8
700 - 1349 TZ 4051	\$D..P 8
1350 - 2199 TZ 4052	SE..Q 7
2200 - 2349 TZ 406402	SE..O 5
2350 - 2799 TZ 4053	\$D..Q 7
2800 - END TZ 4054	\$D..Q 7
<i>900 SPROUL ST</i>	
8★BPOE Trustees.....	TR6-9281
★Elks Lodge BPOE.....	TR2-9570
54★Wellington Auto Sr....	TR6-7108
58★Ray Hisey Typwrtr....	TR4-1128
75★Chevway Corp.....	TR4-5281
★King Chevrolet Inc....	TR4-5281
<i>CHESTER RIVER</i>	
203 George W Hampton.....	1 TR2-4778
★Marie Beauty Shppe.....	TR6-6736
205 Eugene W Smith.....	0 TR2-0954
207 W Green.....	9 TR4-7769
209.....	NP
213 J W Pitts.....	8 TR2-7737
215.....	NP
217 Horace Hunter.....	1 TR4-3777
221.....	NP
229 A Bishop.....	3 TR6-2049
231 I Lockett.....	0 TR2-3353
233 Elase Williams.....	5 TR6-7930
237 L Boulware.....	7 TR6-1439
239 Bertha Byrd.....	□ TR2-6271
Ethel Byrd.....	4 TR2-7024
241 Mrs Nellie Hilton.....	1 TR6-3832
Sam Hilton.....	1 TR4-0083
243.....	NP
245 Anita Mancini.....	□ 876-1047
<i>900 BARCLAY ST</i>	
300 Mary N Walker.....	□ 872-6741
301 Mrs J T Barfield.....	9 TR2-8336
302 Isaac Adams.....	1 TR6-6807
303 Earl Buckner.....	5 TR6-7762
304 H Tolbert.....	9 TR4-2490
305 M Alston.....	5 TR2-0263
306 Clinton Bobo.....	5 874-0537
ODell Oliver.....	5 TR2-1856
308 G Benz.....	7 TR2-6956
309 A Cleveland.....	2 TR4-1979
310 D Darling.....	9 TR6-0879
311 Leon Carter.....	0 TR6-7079
William Sadler.....	- 874-6814
312 U Robert Ginn Jr.....	2 872-8654
314 Cordelia Hughes.....	2 TR2-5224
315 C L Pierce.....	8 TR4-7701
316 B Cephas.....	5 TR6-2825
317.....	NP
318 Mrs John Cureton.....	7 TR6-7904
Lamonte Dawson.....	□ 876-2075
320 T Logan.....	2 TR6-3049
321 C Goldsmith.....	9 TR6-4821
Nancy Goldsmith.....	3 TR2-8084
324.....	NP
325.....	NP
326.....	NP
327.....	NP
329 J C Robinson.....	8 TR6-3579
330.....	NP
331 M M Downie.....	TR2-5240
332 M Johnson.....	2 TR4-5649
333 B M Bratcher.....	9 TR2-6035
334.....	NP
335 Vernon K Rothwell.....	- 876-6808
336 L Holmes.....	9 TR2-4216
337.....	NP
338 I Noel.....	5 TR2-6057
339★Davis Board Home.....	□ TR4-6165
<i>900 FULTON ST</i>	
500★Fedri Prjt Esea.....	TR4-7131
504 Howell Corson.....	2 TR4-3007
M E Griffith.....	TR4-6968
C F Nuttall.....	TR6-6588
506 J M Hubbell.....	TR2-4739
Walter Shurygailo.....	4 TR4-1953
508 M Bolton.....	TR2-7082
Calvin J Wells.....	4 TR4-1859
509.....	NP
510 C W Jones.....	7 TR4-3279
Mrs Dorothy Jones.....	TR4-3279
512 Thomas Terrizzi.....	□ 876-9478

W 9TH ST 1972

9TH ST S

..... N WALES
..... 19454
... 200- END T 2011 SD. 0 8
203 ARTHUR S HAND JR -6994145
225 ARTHUR L ZILLER 6994320
229 MRS WILLIAM RAPINE 6993163
230 PAUL J MCGLONE 7 6994247
234 WILLIAM GERLACH 6993448
237 JOHN W HAINES 0 6999567
238 LOIS J ECKMAN -6997222
240 RICHARD E GOSSLER #6995515
241 ROBERT R MATHIE 5 6994697
242 WILLIAM GRUBER 6 6994347
243 ROBERT E KEARNS -6997216
244 MRS G P KORBINSKY 7 6999568
247 HARRY K FOESTG 5 6995430
248 S J WITMER 6994017
249 RICHARD WILEY JR 8 6994696
250 RALPH S DOWNING 4 6994232
254 MRS R J JELLEN 4 6995291
316 OWEN F ULMER 6999487
320 WILLIAM SWARTZ 8 6999459
324 *KEYBOARD CLINIC 7 6993242
325 JAMES A TOTARO 7 6993888
328 HARRY OBERHOLTZER 7 6994877
332 EDWIN B DICKINSON 4 6994757
336 GEORGE F MCKINLEY -6993255
340 RUSSELL PRESOTT 6993908
341 C RANDIK -6994697
402 C SMITH -6993367
403 L SINOTTE 6994352
418 WILLIAM KOTULKA 8 6994620
426 JOHN C WALSH 6994389
430 ROBERT G PARSONS 9 6995677
431 FRANK A MOLETTIERE 6993174
432 GEORGE H SCHWARZ 8 6993402
434 JOSEPH J MALONEY JR #6995019
436 DAVID F MARKLEY JR 9 6993306
439 GORDON L BEIDLER 6 6993776
440 ROLAND MOYER -6999123
441 G H RODENHAUSEN 6993648
443 NILS R GULLBERG JR 9 6995743
451 ANGELO MAZZANTI 6994162
455 SIDNEY W GREEN 6994389
NO # IRVIN WOLFGANG JR 6995538
NO # HELEN M ZACIRKA 6993909
42 RESIDENCE 1 BUSINESS

9TH ST W

..... CHESTER
..... BUCKMAN VILLAGE
..... 19013
3200 *VESUVIO PIZZERIA 4949229
*VESUVIO PIZZERIA 4949895
*A LACONA RESTRNT 4949895
3201 *STAR CAR WASH CO 4947646
3207 *MAES HOAGIE SHOP #4949669
3300 *COTTLETS SERV STA 4949731
3305 J C KERESZI 9 4947901
*JOE ROC SNOW REMDV 4947901
*JOES JUNK YARD 4947901
1 RESIDENCE 8 BUSINESS

9TH ST W

..... CHESTER
..... 19013
... 100- 699 T 4050 SE. 0 8
... 700- 1349 T 4051 SE. 0 7
... 1350- 2199 T 4052 SE. 0 7
... 2200- 2349 T 406402 SE. 0 5
... 2350- 2799 T 4053 SE. 0 6
... 2800- END T 4054 SE. 0 6
... 900 SPROUL ST
8 WELKS LODGE BPOE TR29570
*BPDE TRUSTEES TR69281
12 NP
54 *WELLINGTON AUTO SR TR67108
58 *HI Z TR41128
*RAY HISEY TYPWRTR TR41128
75 *CHEVWAY CORP TR45281
* KING CHEVROLET INC TR45281
... CHESTER
... RIVER
203 GEORGE W HAMPTON -TR24778
* MARIE BEAUTY SHPPE TR66736
205 EUGENE W SMITH 0 TR20954
207 ANNE MARIE HOLLIS 0 TR24692
W GREEN 9 TR47769
209 A PATTLEFOOT 9 TR42746
213 J W PITTS 8 TR27737
215 DON WARREN TR24671
J G PERKINS -TR49319
217 HORACE HUNTER #TR43777
229 HELEN BOBO #TR23204
HARRY B JORDAN -TR26849
231 I LOCKETT 0 TR23353
233 JOHN I QUARLES #TR27655
F ROBINSON TR64878
237 L BOULWARE 7 TR61439
239 NP
241 MRS NELLIE HILTON -TR40083
SAM HILTON -TR40083
245 R J KILMER 9 TR25207
H J BUONO 8 TR24417
... 900 BARCLAY ST
300 DR JAMES W SCOTT TR65881
B C WHITE #TR63983
J T REED 6 TR69429
301 MRS J T BARFIELD 9 TR28336
302 B H KATES 5 TR44822
ISAAC ADAMS #TR66807
303 *ST MARYS CHURCH HSB#49436
REV L HAMMONDS 0 TR48090
304 H TOLBERT 9 TR42490
305 R ALSTON 5 TR43726
306 CLARENCE A GRASTY -TR41263
R S PEARSON JR 5 TR62810
308 G BENZ 7 TR26956
310 D DARLING 9 TR60879
311 LEON CARTER 0 TR67079
D R WALLEY III 0 TR40650
GLADYS CANNINGS -TR49350
312 LOIS T PADGETT 0 TR22186
315 C L PIERCE 8 TR47701
316 MRS J CURETON 7 TR67904
J N HARPER 8 TR68791
317 J W FIELDS JR 8 TR49215
321 C GOLDSMITH 9 TR64821
324 W DIEHL SR 9 TR45166
325 M CORTESINI 8 TR42876
326 ELIZABETH J BROWN 8 TR65247
GEORGE O YOUNG 0 TR65247

327 B B COBB 9 TR44957
JUNE E COBB #TR60533
329 J C ROBINSON 8 TR63579
330 MRS EULA A SCOTT 0 TR43084
331 M W DOWNIE NP TR25240
332 NP
333 B M BRATCHER 9 TR26035
334 FREEMAN E MORRISON 0 TR34886
335 VERNON K ROTHWELL 0 TR27993
336 L HOLMES 9 TR24216
337 JAMES T THOMPSON 0 TR41160
JOHNNY L CHAMPION #TR62057
338 D P NOEL TR26057
J BERKEIHISER 9 TR46418
339 J P GRANT TR23441
... 900 FULTON ST
500 *CITY SCH ADM ASST TR47131
*PUPIL PSYCHLGSTS TR47131
*PUPIL SOCL WORKR TR47131
504 M E GRIFFITH TR46968
C NUTTA TR65888
506 J M HUBBELL TR24739
508 M BOLTON TR27082
510 C W JONES 7 TR43279
MRS DOROTHY JONES TR43279
512 NP
516 MRS BARBARA GALE -TR42830
LUCILLE O ROYAL 0 TR45847
518 MRS A I CORBITT 0 TR63735
522 R W ANDERSON 8 TR41144
E MASHBURN TR45451
V P MCGUIRK TR65052
... 900 PARKER ST
600 A YACONTO TR67590
MRS B PARKER TR43484
601 R J ALPAUGH 8 TR43140
602 H GARRETT 9 TR42213
603 B T DUKE TR41054
605 ANDY CONSTANTINE TR46732
609 E A MERGY TR64365
615 L BLOOM T A GARTSIDE 7 TR61224
... 900 KERLIN ST
... 900 BUTLER ST
... 900 CONCORD AV
811 M G HELMS 7 TR68435
813 STEVEN D POTTS 0 TR21034
815 H J MOSELEY 7 TR61948
BARBARA A YOUNG -TR68545
817 M MEMINGER TR25913
819 MRS VIRGINIA DIXON -TR21870
821 MRS D V MOSELEY TR45665
823 HOWARD B MOSELEY TR45665
823 M WILSON 8 TR48978
V B NEAL 4 TR40158
... 900 LINCOLN ST
900 *STATE LIQUOR STORE TR21462
*CHESTER LIO CON TR21462
THOMAS COOPER -TR44009
901 MRS I NEWLIN TR65897
T N NEWLIN JR TR65897
902 NP
906 B A HELMS TR23444
907 THOMAS MATTOX -TR46669
908 L A ROBINSON 7 TR25309
911 C BROWN TR47840
912 A MURRAY TR28480
ROSETHARO
913 NP
914 N REED TR41908
917 J E SCARBOROUGH TR64016
919 E BUSH TR61586
920 T B CHARNOCK TR64209
922 F WEST 9 TR45952
923 A ROSS TR27181
924 E F MCGUIRE TR24170
925 W MILES 4 TR65689
926 MAJOR TERRY 0 TR44698
928 R D WEBSTER TR41068
929 W HARRIS TR40004
930 MRS R W THOMPSON TR45995
934 C O RODGERS TR40037
935 R MAYO 9 TR24848
936 FREDK W RAYMOND -TR62410
938 NP
939 C C RANDOLPH 7 TR44474
941 NP
942 *NIXON UNIFORM RNTL TR66224
*NIXON UNIFORM SALE TR66224
*NIXON DRY CLEANERS TR66224
... 900 PUSEY ST
1001 *CHESTER TIRE CO TR21173
1006 NP
1010 NP
1020 NP
1023 *BONNEY-U-DRIVE IT TR42248
*HERTZ RNT CR LCNSE TR42248
*HERTZ RENT A CAR TR42249
*HERTZ TRUCK RENTAL TR42248
1034 *JOHNS AUTO SERV CN TR29164
... 900 LLOYD ST
1101 V GILMORE TR61305
1103 G WHITTINGTON TR61235
R FARROW TR61235
1104 LEVERHE R BROOKS #TR22826
1106 W S BROOKIN 8 TR65972
1107 T WALKER TR21302
1109 A CAMPBELL 4 TR60691
1111 VERA DUNN TR48296
1112 NP
1113 R VOLTURO TR20473
1115 MARY L ROBERTS #TR25118
1118 NP
1120 L ROBINSON TR44067
1122 J MILES TR65174
1124 M JOHNSON TR43395
HOWARD WARRICK 0 TR61871
1128 BETTY JOE WALKER 0 TR28107
1130 N GOLDSBOROUGH 8 TR42098
1132 B WILLIAMS TR66802
1133 C A WHITE TR22874
1135 *MACS MARKET TR29260
... 900 PENNELL ST
1200 P M COHEN TR45323
1202 NP
1206 J LINDER TR60871
1208 MRS EVA M JORDAN -TR25618
209 NP
1210 D TAYLOR 8 TR64281
1211 T R BROOKS TR26951
1213 T DAVIS TR65206
ESSIE M DAVIS TR65206
1214 DEBORAH C JONES -TR20301
1215 *D&C AUTO RPR SHP TR29452
1216 A W NEWMAN TR65574
1217 W BRINCEFIELD TR40489
1218 R SMITH 6 TR48217
1219 ALBERT L MASSE TR22626
1220 M A SHAMBURGER TR62708
1222 MARY BOST #TR42159
1224 L ROBINSON TR43914
1226 J J RILEY 4 TR60704
1228 HELEN HIBBARO 9 TR21662



Appendix I

User Questionnaire

Site Address: Main Street Elementary 232 West 9th St., Chester, PA 19013

To qualify for one of the *Landowner Liability Protections (LLPs)* offered by the Small Business Liability Relief and Brownfields Revitalization Act of 2001 (the “*Brownfields Amendments*”), the user must conduct the following inquiries required by 40 C.F.R. §§ 312.25, 312.28, 312.29, 312.30, and 312.31. These inquiries must also be conducted by EPA Brownfield Assessment and Characterization grantees. The user should provide the following information to the *environmental professional*. Failure to conduct these inquiries could result in a determination that “*all appropriate inquiries*” is not complete.

(1.) Environmental liens that are filed or recorded against the *subject property* (40 C.F.R. § 312.25).

Did a search of land title records (or judicial records where appropriate, see **Note 1** below) identify any environmental liens filed or recorded against the *subject property* under federal, tribal, state, or local law? No

Yes If so, describe

NOTE 1—In certain jurisdictions, federal, tribal, state, or local statutes, or regulations specify that environmental liens and AULs be filed in judicial records rather than in *land title records*. In such cases judicial records shall be searched for *environmental liens* and *AULs*.

(2.) Activity and use limitations that are in place on the *subject property* or that have been filed or recorded against the *subject property*.

Did a search of *land title records* (or judicial records where appropriate, see **Note 1** above) identify any *AULs*, such as *engineering controls*, land use restrictions or *institutional controls* that are in place at the *subject property* and/or have been filed or recorded against the *subject property* under federal, tribal, state or local law? No

Yes If so, describe

(3.) Specialized knowledge or experience of the person seeking to qualify for the LLP (40 C.F.R. § 312.28).

Do you have any specialized knowledge or experience related to the *subject property* or nearby properties? For example, are you involved in the same line of business as the current or former occupants of the *subject property* or an *adjoining property* so that you would have specialized knowledge of the chemicals and processes used by this type of business? No

Yes If so, describe

(4.) Relationship of the purchase price to the fair market value of the *subject property* if it were not contaminated (40 C.F.R. § 312.29).

Does the purchase price being paid for this *subject property* reasonably reflect the fair market value of the *property*? If you conclude that there is a difference, have you considered whether the lower purchase price is because contamination is known or believed to be present at the *subject property*? Yes

No If so, describe

(5.) Commonly known or reasonably ascertainable information about the *subject property* (40 C.F.R. § 312.30).

Are you aware of commonly known or *reasonably ascertainable* information about the *subject property* that would help the *environmental professional* to identify conditions indicative of releases or threatened releases? For example,

(a.) Do you know the past uses of the *subject property*? No Yes If so, describe

Built originally as a Peoples Hospital and transformed into an Educational facility, dates unknown

(b.) Do you know of specific chemicals that are present or once were present at the *subject property*? No

Yes If so, describe

(c.) Do you know of spills or other chemical releases that have taken place at the *subject property*? No

Yes If so, describe

No Yes If so, describe

(d.) Do you know of any environmental cleanups that have taken place at the *subject property*?

(6.) The degree of obviousness of the presence or likely presence of contamination at the *subject property*, and the ability to detect the contamination by appropriate investigation (40 C.F.R. § 312.31).

Based on your knowledge and experience related to the *subject property* are there any *obvious* indicators that point to the presence or likely presence of releases at the *subject property*?

No
 Yes If so, describe

In addition, certain information should be collected, if available, and provided to the *environmental professional* conducting the *Phase I Environmental Site Assessment*. This information is intended to assist the *environmental professional* but is not necessarily required to qualify for one of the *LLPs*. The information includes:

(a) The reason why the Phase I is being performed: **to identify any environmental hazards impacting the buildings condition**

(b) The type of *property* and type of *property* transaction, for example, sale, purchase, exchange, etc.: **Unknown**

(c) The complete & correct address for the *subject property* (a map or other documentation showing *subject property* location and boundaries is helpful):

232 West 9th St., Chester, PA 19013

(d) The scope of services desired for the Phase I (including whether any parties to the *property* transaction may have a required standard scope of services on whether any considerations beyond the requirements of Practice E 1527 are to be considered):

Full environmental Investigation to identify ACM's, Lead and PCB, etc.

(e) Identification of all parties who will rely on the Phase I report: **School Districts Receiver, Superintendent, Facilities and PDE**

(f) Identification of the site contact and how the contact can be reached: **Alfred Howard – Director of Operations
610-209-4881**

(g) Any special terms and conditions which must be agreed upon by the *environmental professional*: **Times of day when the actual investigation will be taking place. With the understanding that we have children and staff in each school building daily**

(h) Any other knowledge or experience with the *subject property* that may be pertinent to the *environmental professional* (for example, copies of any available prior *environmental site assessment reports*, documents, correspondence, etc., concerning the *subject property* and its environmental condition):

ADHERA Reports

Questionnaire Completed By:

Alfred E. Howard

Print Name

Alfred E. Howard

Signature

Chester Upland School District

Affiliation/Company

2/28/2022

Date



Appendix J

Regulatory Records Documentation

Chester High School

232 W. 9th Street
Chester, PA 19013

Inquiry Number: 6809673.2s

January 06, 2022

The EDR Radius Map™ Report with GeoCheck®



6 Armstrong Road, 4th floor
Shelton, CT 06484
Toll Free: 800.352.0050
www.edrnet.com

TABLE OF CONTENTS

<u>SECTION</u>	<u>PAGE</u>
Executive Summary	ES1
Overview Map	2
Detail Map	3
Map Findings Summary	4
Map Findings	8
Orphan Summary	415
Government Records Searched/Data Currency Tracking	GR-1
 <u>GEOCHECK ADDENDUM</u>	
Physical Setting Source Addendum	A-1
Physical Setting Source Summary	A-2
Physical Setting SSURGO Soil Map	A-5
Physical Setting Source Map	A-11
Physical Setting Source Map Findings	A-13
Physical Setting Source Records Searched	PSGR-1

Thank you for your business.
 Please contact EDR at 1-800-352-0050
 with any questions or comments.

Disclaimer - Copyright and Trademark Notice

This Report contains certain information obtained from a variety of public and other sources reasonably available to Environmental Data Resources, Inc. It cannot be concluded from this Report that coverage information for the target and surrounding properties does not exist from other sources. **NO WARRANTY EXPRESSED OR IMPLIED, IS MADE WHATSOEVER IN CONNECTION WITH THIS REPORT. ENVIRONMENTAL DATA RESOURCES, INC. SPECIFICALLY DISCLAIMS THE MAKING OF ANY SUCH WARRANTIES, INCLUDING WITHOUT LIMITATION, MERCHANTABILITY OR FITNESS FOR A PARTICULAR USE OR PURPOSE. ALL RISK IS ASSUMED BY THE USER. IN NO EVENT SHALL ENVIRONMENTAL DATA RESOURCES, INC. BE LIABLE TO ANYONE, WHETHER ARISING OUT OF ERRORS OR OMISSIONS, NEGLIGENCE, ACCIDENT OR ANY OTHER CAUSE, FOR ANY LOSS OF DAMAGE, INCLUDING, WITHOUT LIMITATION, SPECIAL, INCIDENTAL, CONSEQUENTIAL, OR EXEMPLARY DAMAGES. ANY LIABILITY ON THE PART OF ENVIRONMENTAL DATA RESOURCES, INC. IS STRICTLY LIMITED TO A REFUND OF THE AMOUNT PAID FOR THIS REPORT.** Purchaser accepts this Report "AS IS". Any analyses, estimates, ratings, environmental risk levels or risk codes provided in this Report are provided for illustrative purposes only, and are not intended to provide, nor should they be interpreted as providing any facts regarding, or prediction or forecast of, any environmental risk for any property. Only a Phase I Environmental Site Assessment performed by an environmental professional can provide information regarding the environmental risk for any property. Additionally, the information provided in this Report is not to be construed as legal advice.

Copyright 2020 by Environmental Data Resources, Inc. All rights reserved. Reproduction in any media or format, in whole or in part, of any report or map of Environmental Data Resources, Inc., or its affiliates, is prohibited without prior written permission. EDR and its logos (including Sanborn and Sanborn Map) are trademarks of Environmental Data Resources, Inc. or its affiliates. All other trademarks used herein are the property of their respective owners.

EXECUTIVE SUMMARY

A search of available environmental records was conducted by Environmental Data Resources, Inc (EDR). The report was designed to assist parties seeking to meet the search requirements of EPA's Standards and Practices for All Appropriate Inquiries (40 CFR Part 312), the ASTM Standard Practice for Environmental Site Assessments (E1527-21), the ASTM Standard Practice for Environmental Site Assessments for Forestland or Rural Property (E 2247-16), the ASTM Standard Practice for Limited Environmental Due Diligence: Transaction Screen Process (E 1528-14) or custom requirements developed for the evaluation of environmental risk associated with a parcel of real estate.

TARGET PROPERTY INFORMATION

ADDRESS

232 W. 9TH STREET
CHESTER, PA 19013

COORDINATES

Latitude (North): 39.8511460 - 39° 51' 4.12"
Longitude (West): 75.3685110 - 75° 22' 6.63"
Universal Transverse Mercator: Zone 18
UTM X (Meters): 468474.9
UTM Y (Meters): 4411091.5
Elevation: 23 ft. above sea level

USGS TOPOGRAPHIC MAP ASSOCIATED WITH TARGET PROPERTY

Target Property Map: 14317875 BRIDGEPORT, NJ
Version Date: 2019

Southwest Map: 14035618 MARCUS HOOK, PA
Version Date: 2019

AERIAL PHOTOGRAPHY IN THIS REPORT

Portions of Photo from: 20150815
Source: USDA

MAPPED SITES SUMMARY

Target Property Address:
232 W. 9TH STREET
CHESTER, PA 19013

Click on Map ID to see full detail.

MAP ID	SITE NAME	ADDRESS	DATABASE ACRONYMS	RELATIVE ELEVATION	DIST (ft. & mi.) DIRECTION
A1	CHESTER HIGH SCHOOL	200 WEST NINTH ST	PA MANIFEST		TP
A2	CHESTER HIGH SCH	40TH & BARCLAY ST	PA ARCHIVE UST		TP
A3	CHESTER UPLAND HIGH	232 W 9TH ST	PA ASBESTOS		TP
4	EIGHTH STREET DRUM	208 W. EIGHTH STREET	SEMS-ARCHIVE, PRP	Lower	249, 0.047, SE
B5	500 W 9TH STREET LLC	500 W 9TH ST	EDR Hist Auto	Higher	338, 0.064, SSW
C6	CHESTER GAS STA	1201 KERLIN ST	PA UST	Higher	370, 0.070, West
C7	AMOCO 1718 TANKS	1201 KERLIN ST	RCRA-SQG, FINDS, ECHO	Higher	370, 0.070, West
C8	KERLIN ST BP	1201 KERLIN ST	EDR Hist Auto	Higher	370, 0.070, West
C9	CHESTER GAS STA	1201 KERLIN ST	PA LUST, PA ARCHIVE UST	Higher	370, 0.070, West
C10	CORDINGLEY SAMUEL	12TH & KERLIN ST	EDR Hist Auto	Higher	390, 0.074, West
B11	PARRY BLDG	NINTH & FULTON ST	PA ARCHIVE UST	Higher	441, 0.084, SSW
D12	LIBERTY KENWORTH TR	75 W 9TH ST	RCRA-SQG, FINDS	Lower	492, 0.093, East
E13	CHESTER CITGO	610 W 9TH ST	PA UST	Higher	576, 0.109, SSW
E14	TRIDENTE RONALD MANA	610 W 9TH ST	EDR Hist Auto	Higher	576, 0.109, SSW
D15	WELLINGTON TEXACO SE	54 W 9TH ST	EDR Hist Auto	Lower	596, 0.113, East
D16	MANOS AUTOMOTIVE	52 WEST 9TH STREET	EDR Hist Auto	Lower	603, 0.114, East
17	VOC BLDG	EIGHTH & FULTON ST	PA ARCHIVE UST	Higher	666, 0.126, South
18	EAGLE FUEL	916 KERLIN ST	PA UST, PA ARCHIVE UST	Higher	671, 0.127, SW
19	MIDTOWN AUTO BODY	12 W 9TH ST	RCRA-VSQQ, FINDS, ECHO	Lower	747, 0.141, East
E20	SUNOCO 0363 1074	700 W 9TH ST	PA LUST, PA UST, PA AUL, PA ARCHIVE UST, PA...	Higher	753, 0.143, SW
E21	ATLANTIC SERVICE STA	700 W 9TH ST	RCRA NonGen / NLR	Higher	753, 0.143, SW
E22	SUNOCO SERVICE STATI	9TH & KERLIN STS	RCRA NonGen / NLR	Higher	765, 0.145, SW
F23	ROYAL PRINTS	10 WEST 7TH ST	RCRA NonGen / NLR, FINDS, ECHO	Lower	911, 0.173, ESE
24	CROZER CHESTER MEDL	15TH & UPLAND STS	PA HIST LF	Higher	923, 0.175, North
25	809 SPROUL ST	809 SPROUL ST	PA VCP	Lower	993, 0.188, East
F26	SWEET CLEANERS	15 W SEVENTH ST	PA MANIFEST	Lower	1023, 0.194, ESE
F27	MUNS SWEET CLNR/CHES	15 W 7TH ST	RCRA-VSQQ, PA UNREG LTANKS, ICIS, US AIRS, PA...	Lower	1023, 0.194, ESE
G28	I ACONAS AUTO CENTER	SIXTH & CONCORD AVE	PA MANIFEST	Higher	1113, 0.211, SSE
G29	IACONAS AUTO CENTER	SIXTH & CONCORD AVE	PA MANIFEST	Higher	1113, 0.211, SSE
G30	IACONAS AUTO CTR INC	6TH & CONCORD AVE	RCRA-SQG	Higher	1113, 0.211, SSE
31	YWCA OF CHESTER	SEVENTH & SPROUL ST	PA ARCHIVE UST	Lower	1159, 0.220, ESE
32	CROZER CHESTER MED C	1 MEDICAL CENTER BLV	PA LUST	Higher	1221, 0.231, NNW
H33	WEST PHILA BRONZE	CONCORD AVE & PATTEN	PA UNREG LTANKS	Higher	1298, 0.246, SSE
34	CROZER CHESTER MEDIC	1 MEDICAL CENTER BLV	PA MANIFEST	Higher	1315, 0.249, NNE
H35	BARCLAY STREET ABAND	518 BARCLAY STREET	SEMS-ARCHIVE	Higher	1392, 0.264, SSE
36	MERIT CHESTER	NINTH & WELSH ST	PA LUST	Lower	1466, 0.278, ENE
37	SEARS DEPT STORE	524 EDMONT AVE	PA VCP	Lower	1503, 0.285, ESE
38	CROWN FOUNDRY DIV OF	500 CONCORD AVE	PA LUST	Higher	1622, 0.307, SSE
39	NIXON CLEANERS	9TH AND PUSEY ST.	SEMS-ARCHIVE	Higher	1809, 0.343, SW

MAPPED SITES SUMMARY

Target Property Address:
232 W. 9TH STREET
CHESTER, PA 19013

Click on Map ID to see full detail.

MAP ID	SITE NAME	ADDRESS	DATABASE ACRONYMS	RELATIVE ELEVATION	DIST (ft. & mi.) DIRECTION
40	BALDT INC	801 W 6TH ST	PA AUL, PA VCP, PA MANIFEST	Higher	1873, 0.355, SSW
41	CHESTER A CTL OFC	512-518 WELSH ST	PA LUST, PA UST	Lower	1926, 0.365, ESE
42	TSDI CHESTER BDC BID	111 E 13TH ST	PA UNREG LTANKS	Higher	1967, 0.373, NNE
143	CROZER PUB	CROZER DR	PA VCP	Higher	2012, 0.381, North
J44	CHESTER MAIN POST OF	400 EDMONT AVE	PA LUST, PA NPDES	Lower	2015, 0.382, SE
J45	USPS CHESTER	400 EDMONT AVE	PA UNREG LTANKS	Lower	2015, 0.382, SE
46	QWIK STOP MINI MKT	799 UPLAND AVE	PA LUST, PA UST, PA ARCHIVE UST	Lower	2057, 0.390, NW
147	CROZER CHESTER MED C	1 MEDICAL CENTER BLV	PA UNREG LTANKS, PA UST, PA HIST LF, PA ARCHIVE...	Higher	2064, 0.391, North
48	HOFFMAN LUMBER	UNION & FRANKLIN ST	PA UNREG LTANKS	Lower	2149, 0.407, SSE
49	PHILADELPHIA ELECTRI	NO 1 INDUSTRIAL HIGH	SEMS-ARCHIVE	Lower	2188, 0.414, ESE
50	9TH & MADISON ST	807 CROSBY ST	PA VCP, PA ACT 2-DEED	Higher	2190, 0.415, ENE
51	DELCORA WWTP INCINER	100 E 5TH ST	PA HIST LF	Lower	2209, 0.418, ESE
52	MARVEC MFG SITE	115 6TH ST	PA SHWS	Higher	2408, 0.456, WNW
53	WALLACE SVC STA	41 W 3RD ST	PA LUST, PA ARCHIVE UST	Lower	2421, 0.459, SE
54	1121 W 8TH ST	1121 W 8TH ST	PA VCP	Higher	2444, 0.463, SW
55	CHESTER UPLAND SCH D	SIXTH & MADISON ST	PA LUST	Lower	2603, 0.493, East
56	DELAWARE COUNTY GAS	WELCH STREET	EDR MGP	Lower	3065, 0.580, ESE
57	KIMBERLY CLARK PA LL	FRONT ST & AVE OF TH	SEMS-ARCHIVE, CORRACTS, RCRA-TSDF, RCRA-SQG, 2020	Lower	3279, 0.621, SE

EXECUTIVE SUMMARY

TARGET PROPERTY SEARCH RESULTS

The target property was identified in the following records. For more information on this property see page 8 of the attached EDR Radius Map report:

Site	Database(s)	EPA ID
CHESTER HIGH SCHOOL 200 WEST NINTH ST CHESTER, PA 19013	PA MANIFEST Generator EPA Id: PADEP0013963	N/A
CHESTER HIGH SCH 40TH & BARCLAY ST CHESTER, PA 19013	PA ARCHIVE UST Status: Exempt From State Law Facility Id: 23-14058 Site ID: 573076	N/A
CHESTER UPLAND HIGH 232 W 9TH ST CHESTER, PA 19013	PA ASBESTOS	N/A

DATABASES WITH NO MAPPED SITES

No mapped sites were found in EDR's search of available ("reasonably ascertainable ") government records either on the target property or within the search radius around the target property for the following databases:

STANDARD ENVIRONMENTAL RECORDS

Lists of Federal NPL (Superfund) sites

NPL..... National Priority List
 Proposed NPL..... Proposed National Priority List Sites
 NPL LIENS..... Federal Superfund Liens

Lists of Federal Delisted NPL sites

Delisted NPL..... National Priority List Deletions

Lists of Federal sites subject to CERCLA removals and CERCLA orders

FEDERAL FACILITY..... Federal Facility Site Information listing
 SEMS..... Superfund Enterprise Management System

Lists of Federal RCRA generators

RCRA-LQG..... RCRA - Large Quantity Generators

EXECUTIVE SUMMARY

Federal institutional controls / engineering controls registries

LUCIS..... Land Use Control Information System
US ENG CONTROLS..... Engineering Controls Sites List
US INST CONTROLS..... Institutional Controls Sites List

Federal ERNS list

ERNS..... Emergency Response Notification System

Lists of state- and tribal (Superfund) equivalent sites

PA HSCA..... HSCA Remedial Sites Listing

Lists of state- and tribal hazardous waste facilities

NJ SHWS..... Known Contaminated Sites in New Jersey

Lists of state and tribal landfills and solid waste disposal facilities

PA SWF/LF..... Operating Facilities
NJ SWF/LF..... Solid Waste Facility Directory

Lists of state and tribal leaking storage tanks

PA LAST..... Storage Tank Release Sites
NJ LUST..... UST Active Remediation Sites Listing
INDIAN LUST..... Leaking Underground Storage Tanks on Indian Land

Lists of state and tribal registered storage tanks

FEMA UST..... Underground Storage Tank Listing
NJ UST..... Underground Storage Tank Data
PA AST..... Listing of Pennsylvania Regulated Aboveground Storage Tanks
INDIAN UST..... Underground Storage Tanks on Indian Land

State and tribal institutional control / engineering control registries

PA ENG CONTROLS..... Engineering Controls Site Listing
NJ ENG CONTROLS..... Declaration Environmental Restriction/Deed Notice Sites
PA INST CONTROL..... Institutional Controls Site Listing
NJ INST CONTROL..... Classification Exception Area Sites

Lists of state and tribal voluntary cleanup sites

INDIAN VCP..... Voluntary Cleanup Priority Listing
NJ VCP..... Voluntary Cleanup Program Sites

Lists of state and tribal brownfield sites

PA BROWNFIELDS..... Brownfields Sites
NJ BROWNFIELDS..... Brownfields Database

ADDITIONAL ENVIRONMENTAL RECORDS

Local Brownfield lists

US BROWNFIELDS..... A Listing of Brownfields Sites

EXECUTIVE SUMMARY

Local Lists of Landfill / Solid Waste Disposal Sites

NJ HIST LF.....	Solid Waste Facility Directory
INDIAN ODI.....	Report on the Status of Open Dumps on Indian Lands
ODI.....	Open Dump Inventory
DEBRIS REGION 9.....	Torres Martinez Reservation Illegal Dump Site Locations
IHS OPEN DUMPS.....	Open Dumps on Indian Land

Local Lists of Hazardous waste / Contaminated Sites

US HIST CDL.....	Delisted National Clandestine Laboratory Register
US CDL.....	National Clandestine Laboratory Register
PA PFAS.....	Sites With Known PFAS Contamination
NJ PFAS.....	PFAS Contamination Site Location

Local Land Records

LIENS 2.....	CERCLA Lien Information
--------------	-------------------------

Records of Emergency Release Reports

HMIRS.....	Hazardous Materials Information Reporting System
PA SPILLS.....	State spills
NJ SPILLS.....	Spills

Other Ascertainable Records

FUDS.....	Formerly Used Defense Sites
DOD.....	Department of Defense Sites
SCRD DRYCLEANERS.....	State Coalition for Remediation of Drycleaners Listing
US FIN ASSUR.....	Financial Assurance Information
EPA WATCH LIST.....	EPA WATCH LIST
TSCA.....	Toxic Substances Control Act
TRIS.....	Toxic Chemical Release Inventory System
SSTS.....	Section 7 Tracking Systems
ROD.....	Records Of Decision
RMP.....	Risk Management Plans
RAATS.....	RCRA Administrative Action Tracking System
PADS.....	PCB Activity Database System
FTTS.....	FIFRA/ TSCA Tracking System - FIFRA (Federal Insecticide, Fungicide, & Rodenticide Act)/TSCA (Toxic Substances Control Act)
MLTS.....	Material Licensing Tracking System
COAL ASH DOE.....	Steam-Electric Plant Operation Data
COAL ASH EPA.....	Coal Combustion Residues Surface Impoundments List
PCB TRANSFORMER.....	PCB Transformer Registration Database
RADINFO.....	Radiation Information Database
HIST FTTS.....	FIFRA/TSCA Tracking System Administrative Case Listing
DOT OPS.....	Incident and Accident Data
CONSENT.....	Superfund (CERCLA) Consent Decrees
INDIAN RESERV.....	Indian Reservations
FUSRAP.....	Formerly Utilized Sites Remedial Action Program
UMTRA.....	Uranium Mill Tailings Sites
LEAD SMELTERS.....	Lead Smelter Sites
US MINES.....	Mines Master Index File

EXECUTIVE SUMMARY

ABANDONED MINES.....	Abandoned Mines
DOCKET HWC.....	Hazardous Waste Compliance Docket Listing
UXO.....	Unexploded Ordnance Sites
FUELS PROGRAM.....	EPA Fuels Program Registered Listing
NJ AIRS.....	Emissions Inventory Listing
NJ DRYCLEANERS.....	Drycleaner List
NJ MANIFEST.....	Hazardous Waste Manifest Data
PA MINES.....	MINES
NJ NPDES.....	New Jersey Pollutant Discharge Elimination System Dischargers
PA UIC.....	Underground Injection Wells
NJ UIC.....	Underground Injection Wells Database
MINES MRDS.....	Mineral Resources Data System

EDR HIGH RISK HISTORICAL RECORDS

EDR Exclusive Records

EDR Hist Cleaner..... EDR Exclusive Historical Cleaners

EDR RECOVERED GOVERNMENT ARCHIVES

Exclusive Recovered Govt. Archives

PA RGA HWS.....	Recovered Government Archive State Hazardous Waste Facilities List
NJ RGA HWS.....	Recovered Government Archive State Hazardous Waste Facilities List
PA RGA LF.....	Recovered Government Archive Solid Waste Facilities List
NJ RGA LF.....	Recovered Government Archive Solid Waste Facilities List
PA RGA LUST.....	Recovered Government Archive Leaking Underground Storage Tank
NJ RGA LUST.....	Recovered Government Archive Leaking Underground Storage Tank

SURROUNDING SITES: SEARCH RESULTS

Surrounding sites were identified in the following databases.

Elevations have been determined from the USGS Digital Elevation Model and should be evaluated on a relative (not an absolute) basis. Relative elevation information between sites of close proximity should be field verified. Sites with an elevation equal to or higher than the target property have been differentiated below from sites with an elevation lower than the target property.

Page numbers and map identification numbers refer to the EDR Radius Map report where detailed data on individual sites can be reviewed.

Sites listed in ***bold italics*** are in multiple databases.

Unmappable (orphan) sites are not considered in the foregoing analysis.

STANDARD ENVIRONMENTAL RECORDS

Lists of Federal CERCLA sites with NFRAP

SEMS-ARCHIVE: SEMS-ARCHIVE (Superfund Enterprise Management System Archive) tracks sites that have no further interest under the Federal Superfund Program based on available information. The list was formerly known as the CERCLIS-NFRAP, renamed to SEMS ARCHIVE by the EPA in 2015. EPA may perform a minimal level of

EXECUTIVE SUMMARY

assessment work at a site while it is archived if site conditions change and/or new information becomes available. Archived sites have been removed and archived from the inventory of SEMS sites. Archived status indicates that, to the best of EPA's knowledge, assessment at a site has been completed and that EPA has determined no further steps will be taken to list the site on the National Priorities List (NPL), unless information indicates this decision was not appropriate or other considerations require a recommendation for listing at a later time. The decision does not necessarily mean that there is no hazard associated with a given site; it only means that, based upon available information, the location is not judged to be potential NPL site.

A review of the SEMS-ARCHIVE list, as provided by EDR, and dated 10/20/2021 has revealed that there are 4 SEMS-ARCHIVE sites within approximately 0.5 miles of the target property.

<u>Equal/Higher Elevation</u>	<u>Address</u>	<u>Direction / Distance</u>	<u>Map ID</u>	<u>Page</u>
BARCLAY STREET ABAND Site ID: 0304145 EPA Id: PAD987285400	518 BARCLAY STREET	SSE 1/4 - 1/2 (0.264 mi.)	H35	86
NIXON CLEANERS Site ID: 0304494 EPA Id: PAD987348893	9TH AND PUSEY ST.	SW 1/4 - 1/2 (0.343 mi.)	39	96

<u>Lower Elevation</u>	<u>Address</u>	<u>Direction / Distance</u>	<u>Map ID</u>	<u>Page</u>
EIGHTH STREET DRUM Site ID: 0305242 EPA Id: PA0001480946	208 W. EIGHTH STREET	SE 0 - 1/8 (0.047 mi.)	4	11
PHILADELPHIA ELECTRI Site ID: 0301515 EPA Id: PAD980706758	NO 1 INDUSTRIAL HIGH	ESE 1/4 - 1/2 (0.414 mi.)	49	121

Lists of Federal RCRA facilities undergoing Corrective Action

CORRACTS: CORRACTS is a list of handlers with RCRA Corrective Action Activity. This report shows which nationally-defined corrective action core events have occurred for every handler that has had corrective action activity.

A review of the CORRACTS list, as provided by EDR, and dated 09/13/2021 has revealed that there is 1 CORRACTS site within approximately 1 mile of the target property.

<u>Lower Elevation</u>	<u>Address</u>	<u>Direction / Distance</u>	<u>Map ID</u>	<u>Page</u>
KIMBERLY CLARK PA LL EPA ID:: PAD002274991	FRONT ST & AVE OF TH	SE 1/2 - 1 (0.621 mi.)	57	129

Lists of Federal RCRA generators

RCRA-SQG: RCRAInfo is EPA's comprehensive information system, providing access to data supporting the Resource Conservation and Recovery Act (RCRA) of 1976 and the Hazardous and Solid Waste Amendments (HSWA) of 1984. The database includes selective information on sites which generate, transport, store, treat and/or dispose of hazardous waste as defined by the Resource Conservation and Recovery Act (RCRA). Small quantity generators (SQGs) generate between 100 kg and 1,000 kg of hazardous waste per month.

A review of the RCRA-SQG list, as provided by EDR, and dated 09/13/2021 has revealed that there are 3

EXECUTIVE SUMMARY

RCRA-SQG sites within approximately 0.25 miles of the target property.

<u>Equal/Higher Elevation</u>	<u>Address</u>	<u>Direction / Distance</u>	<u>Map ID</u>	<u>Page</u>
AMOCO 1718 TANKS EPA ID:: PAR000015891	1201 KERLIN ST	W 0 - 1/8 (0.070 mi.)	C7	14
IACONAS AUTO CTR INC EPA ID:: PAR000012534	6TH & CONCORD AVE	SSE 1/8 - 1/4 (0.211 mi.)	G30	75
<u>Lower Elevation</u>	<u>Address</u>	<u>Direction / Distance</u>	<u>Map ID</u>	<u>Page</u>
LIBERTY KENWORTH TR EPA ID:: PAD987370475	75 W 9TH ST	E 0 - 1/8 (0.093 mi.)	D12	20

RCRA-VSQG: RCRAInfo is EPA's comprehensive information system, providing access to data supporting the Resource Conservation and Recovery Act (RCRA) of 1976 and the Hazardous and Solid Waste Amendments (HSWA) of 1984. The database includes selective information on sites which generate, transport, store, treat and/or dispose of hazardous waste as defined by the Resource Conservation and Recovery Act (RCRA). Very small quantity generators (VSQGs) generate less than 100 kg of hazardous waste, or less than 1 kg of acutely hazardous waste per month.

A review of the RCRA-VSQG list, as provided by EDR, and dated 09/13/2021 has revealed that there are 2 RCRA-VSQG sites within approximately 0.25 miles of the target property.

<u>Lower Elevation</u>	<u>Address</u>	<u>Direction / Distance</u>	<u>Map ID</u>	<u>Page</u>
MIDTOWN AUTO BODY EPA ID:: PAD987398104	12 W 9TH ST	E 1/8 - 1/4 (0.141 mi.)	19	30
MUNS SWEET CLNR/CHES EPA ID:: PAD981741523	15 W 7TH ST	ESE 1/8 - 1/4 (0.194 mi.)	F27	55

Lists of state- and tribal (Superfund) equivalent sites

PA SHWS: The State Hazardous Waste Cleanup Act Site List includes sites listed on PA Priority List, sites delisted from PA Priority List, Interim Response Completed Sites, and Sites being Studied or Response being Planned.

A review of the PA SHWS list, as provided by EDR, and dated 10/11/2021 has revealed that there is 1 PA SHWS site within approximately 1 mile of the target property.

<u>Equal/Higher Elevation</u>	<u>Address</u>	<u>Direction / Distance</u>	<u>Map ID</u>	<u>Page</u>
MARVEC MFG SITE Site Id: 442824 Facility Id: 630024	115 6TH ST	WNW 1/4 - 1/2 (0.456 mi.)	52	123

EXECUTIVE SUMMARY

Lists of state and tribal leaking storage tanks

PA LUST: The Leaking Underground Storage Tank Incident Reports contain an inventory of reported leaking underground storage tank incidents. The data come from the Department of Environmental Resources' List of Confirmed Releases.

A review of the PA LUST list, as provided by EDR, and dated 09/07/2021 has revealed that there are 10 PA LUST sites within approximately 0.5 miles of the target property.

<u>Equal/Higher Elevation</u>	<u>Address</u>	<u>Direction / Distance</u>	<u>Map ID</u>	<u>Page</u>
CHESTER GAS STA Facility Id: 591157	1201 KERLIN ST	W 0 - 1/8 (0.070 mi.)	C9	17
SUNOCO 0363 1074 Facility Id: 591035	700 W 9TH ST	SW 1/8 - 1/4 (0.143 mi.)	E20	34
CROZER CHESTER MED C Facility Id: 590866	1 MEDICAL CENTER BLV	NNW 1/8 - 1/4 (0.231 mi.)	32	79
CROWN FOUNDRY DIV OF Facility Id: 591341	500 CONCORD AVE	SSE 1/4 - 1/2 (0.307 mi.)	38	95

<u>Lower Elevation</u>	<u>Address</u>	<u>Direction / Distance</u>	<u>Map ID</u>	<u>Page</u>
MERIT CHESTER Facility Id: 590922	NINTH & WELSH ST	ENE 1/4 - 1/2 (0.278 mi.)	36	87
CHESTER A CTL OFC Facility Id: 590954	512-518 WELSH ST	ESE 1/4 - 1/2 (0.365 mi.)	41	102
CHESTER MAIN POST OF Facility Id: 591104	400 EDMONT AVE	SE 1/4 - 1/2 (0.382 mi.)	J44	105
QWIK STOP MINI MKT Facility Id: 591532	799 UPLAND AVE	NW 1/4 - 1/2 (0.390 mi.)	46	106
WALLACE SVC STA Facility Id: 591952	41 W 3RD ST	SE 1/4 - 1/2 (0.459 mi.)	53	124
CHESTER UPLAND SCH D Facility Id: 590902	SIXTH & MADISON ST	E 1/4 - 1/2 (0.493 mi.)	55	127

PA UNREG LTANKS: Leaking storage tank cases from unregulated storage tanks.

A review of the PA UNREG LTANKS list, as provided by EDR, and dated 04/12/2002 has revealed that there are 6 PA UNREG LTANKS sites within approximately 0.5 miles of the target property.

<u>Equal/Higher Elevation</u>	<u>Address</u>	<u>Direction / Distance</u>	<u>Map ID</u>	<u>Page</u>
WEST PHILA BRONZE	CONCORD AVE & PATER	SSE 1/8 - 1/4 (0.246 mi.)	H33	81
TSDI CHESTER BDC BID	111 E 13TH ST	NNE 1/4 - 1/2 (0.373 mi.)	42	104
CROZER CHESTER MED C	1 MEDICAL CENTER BLV	N 1/4 - 1/2 (0.391 mi.)	I47	113
<u>Lower Elevation</u>	<u>Address</u>	<u>Direction / Distance</u>	<u>Map ID</u>	<u>Page</u>
MUNS SWEET CLNR/CHES	15 W 7TH ST	ESE 1/8 - 1/4 (0.194 mi.)	F27	55
USPS CHESTER	400 EDMONT AVE	SE 1/4 - 1/2 (0.382 mi.)	J45	106
HOFFMAN LUMBER	UNION & FRANKLIN ST	SSE 1/4 - 1/2 (0.407 mi.)	48	121

EXECUTIVE SUMMARY

Lists of state and tribal registered storage tanks

PA UST: The Underground Storage Tank database contains registered USTs. USTs are regulated under Subtitle I of the Resource Conservation and Recovery Act (RCRA). The data come from the Department of Environmental Resources' Regulated Underground Storage Tank Listing.

A review of the PA UST list, as provided by EDR, and dated 09/01/2021 has revealed that there are 4 PA UST sites within approximately 0.25 miles of the target property.

<u>Equal/Higher Elevation</u>	<u>Address</u>	<u>Direction / Distance</u>	<u>Map ID</u>	<u>Page</u>
CHESTER GAS STA Site ID: 573241 Tank Status: Currently In Use	1201 KERLIN ST	W 0 - 1/8 (0.070 mi.)	C6	13
CHESTER CITGO Site ID: 573581 Tank Status: Temporarily Out of Use	610 W 9TH ST	SSW 0 - 1/8 (0.109 mi.)	E13	24
EAGLE FUEL Site ID: 573599 Tank Status: Currently In Use	916 KERLIN ST	SW 1/8 - 1/4 (0.127 mi.)	18	28
SUNOCO 0363 1074 Site ID: 515161 Tank Status: Currently In Use	700 W 9TH ST	SW 1/8 - 1/4 (0.143 mi.)	E20	34

State and tribal institutional control / engineering control registries

PA AUL: A listing of sites with environmental covenants.

A review of the PA AUL list, as provided by EDR, and dated 10/11/2021 has revealed that there are 2 PA AUL sites within approximately 0.5 miles of the target property.

<u>Equal/Higher Elevation</u>	<u>Address</u>	<u>Direction / Distance</u>	<u>Map ID</u>	<u>Page</u>
SUNOCO 0363 1074 Facility Id: 591035	700 W 9TH ST	SW 1/8 - 1/4 (0.143 mi.)	E20	34
BALDT INC Facility Id: 774462	801 W 6TH ST	SSW 1/4 - 1/2 (0.355 mi.)	40	97

Lists of state and tribal voluntary cleanup sites

PA VCP: The VCP listings included Completed Sites, Sites in Progress and Act 2 Non-Use Aquifer Determinations Sites. Formerly known as the Act 2, the Land Recycling Program encourages the voluntary cleanup and reuse of contaminated commercial and industrial sites.

A review of the PA VCP list, as provided by EDR, and dated 10/04/2021 has revealed that there are 6 PA VCP sites within approximately 0.5 miles of the target property.

<u>Equal/Higher Elevation</u>	<u>Address</u>	<u>Direction / Distance</u>	<u>Map ID</u>	<u>Page</u>
BALDT INC	801 W 6TH ST	SSW 1/4 - 1/2 (0.355 mi.)	40	97

EXECUTIVE SUMMARY

Activity ID: 774462				
CROZER PUB	CROZER DR	N 1/4 - 1/2 (0.381 mi.)	I43	104
Activity ID: 760594				
9TH & MADISON ST	807 CROSBY ST	ENE 1/4 - 1/2 (0.415 mi.)	50	122
Activity ID: 617543				
1121 W 8TH ST	1121 W 8TH ST	SW 1/4 - 1/2 (0.463 mi.)	54	127
Activity ID: 832130				
Lower Elevation	Address	Direction / Distance	Map ID	Page
809 SPROUL ST	809 SPROUL ST	E 1/8 - 1/4 (0.188 mi.)	25	53
Activity ID: 768863				
SEARS DEPT STORE	524 EDMONT AVE	ESE 1/4 - 1/2 (0.285 mi.)	37	95
Activity ID: 783799				

ADDITIONAL ENVIRONMENTAL RECORDS

Local Lists of Landfill / Solid Waste Disposal Sites

PA HIST LF: The report provides facility information recorded in the Pennsylvania Department of Environmental Protection ALI database. Some of this information has been abstracted from old records and may not accurately reflect the current conditions and status at these facilities.

A review of the PA HIST LF list, as provided by EDR, has revealed that there are 3 PA HIST LF sites within approximately 0.5 miles of the target property.

<u>Equal/Higher Elevation</u>	<u>Address</u>	<u>Direction / Distance</u>	<u>Map ID</u>	<u>Page</u>
CROZER CHESTER MEDL	15TH & UPLAND STS	N 1/8 - 1/4 (0.175 mi.)	24	53
Database: HIST LF INACTIVE, Date of Government Version: 12/20/1994 permitno: 400273				
CROZER CHESTER MED C	1 MEDICAL CENTER BLV	N 1/4 - 1/2 (0.391 mi.)	I47	113
Database: HIST LF INACTIVE, Date of Government Version: 12/20/1994 permitno: 400611				

<u>Lower Elevation</u>	<u>Address</u>	<u>Direction / Distance</u>	<u>Map ID</u>	<u>Page</u>
DELCORA WWTP INCINER	100 E 5TH ST	ESE 1/4 - 1/2 (0.418 mi.)	51	123
Database: HIST LF INACTIVE, Date of Government Version: 12/20/1994 permitno: 400246				

Local Lists of Registered Storage Tanks

PA ARCHIVE UST: The list includes tanks storing highly hazardous substances that were removed from the DEP's Storage Tank Information database because of the Department's policy on sensitive information. The list also may include tanks that are removed or permanently closed.

A review of the PA ARCHIVE UST list, as provided by EDR, and dated 09/01/2021 has revealed that there

EXECUTIVE SUMMARY

are 6 PA ARCHIVE UST sites within approximately 0.25 miles of the target property.

<u>Equal/Higher Elevation</u>	<u>Address</u>	<u>Direction / Distance</u>	<u>Map ID</u>	<u>Page</u>
CHESTER GAS STA Status: Removed Facility Id: 23-29698 Site ID: 573241	1201 KERLIN ST	W 0 - 1/8 (0.070 mi.)	C9	17
PARRY BLDG Status: Exempt From State Law Facility Id: 23-14090 Site ID: 573081	NINTH & FULTON ST	SSW 0 - 1/8 (0.084 mi.)	B11	20
VOC BLDG Status: Exempt From State Law Facility Id: 23-14019 Site ID: 573069	EIGHTH & FULTON ST	S 1/8 - 1/4 (0.126 mi.)	17	27
EAGLE FUEL Status: Closed Without a Permit Status: Removed Facility Id: 23-44028 Site ID: 573599	916 KERLIN ST	SW 1/8 - 1/4 (0.127 mi.)	18	28
SUNOCO 0363 1074 Status: Closed Without a Permit Facility Id: 23-22208 Site ID: 515161	700 W 9TH ST	SW 1/8 - 1/4 (0.143 mi.)	E20	34

<u>Lower Elevation</u>	<u>Address</u>	<u>Direction / Distance</u>	<u>Map ID</u>	<u>Page</u>
YWCA OF CHESTER Status: Exempt From State Law Facility Id: 23-43483 Site ID: 573559	SEVENTH & SPROUL ST	ESE 1/8 - 1/4 (0.220 mi.)	31	78

Local Land Records

PA ACT 2-DEED: This listing pertains to sites where the Department has approved a cleanup requiring a deed acknowledgment under Act 2. This list includes sites remediated to a non-residential Statewide health standard (Section 303(g)); all sites demonstrating attainment of a Site-specific standard (Section 304(m)); and sites being remediated as a special industrial area (Section 305(g)). Persons who remediated a site to a standard that requires a deed acknowledgment shall comply with the requirements of the Solid Waste Management Act or the Hazardous Sites Cleanup Act, as referenced in Act 2. These statutes require a property description section in the deed concerning the hazardous substance disposal on the site. The location of disposed hazardous substances and a description of the type of hazardous substances disposed on the site shall be included in the deed acknowledgment. A deed acknowledgment is required at the time of conveyance of the property.

A review of the PA ACT 2-DEED list, as provided by EDR, and dated 04/23/2010 has revealed that there is 1 PA ACT 2-DEED site within approximately 0.5 miles of the target property.

<u>Equal/Higher Elevation</u>	<u>Address</u>	<u>Direction / Distance</u>	<u>Map ID</u>	<u>Page</u>
9TH & MADISON ST	807 CROSBY ST	ENE 1/4 - 1/2 (0.415 mi.)	50	122

EXECUTIVE SUMMARY

Other Ascertainable Records

RCRA NonGen / NLR: RCRAInfo is EPA's comprehensive information system, providing access to data supporting the Resource Conservation and Recovery Act (RCRA) of 1976 and the Hazardous and Solid Waste Amendments (HSWA) of 1984. The database includes selective information on sites which generate, transport, store, treat and/or dispose of hazardous waste as defined by the Resource Conservation and Recovery Act (RCRA). Non-Generators do not presently generate hazardous waste.

A review of the RCRA NonGen / NLR list, as provided by EDR, and dated 09/13/2021 has revealed that there are 3 RCRA NonGen / NLR sites within approximately 0.25 miles of the target property.

<u>Equal/Higher Elevation</u>	<u>Address</u>	<u>Direction / Distance</u>	<u>Map ID</u>	<u>Page</u>
ATLANTIC SERVICE STA EPA ID:: PAD987330578	700 W 9TH ST	SW 1/8 - 1/4 (0.143 mi.)	E21	42
SUNOCO SERVICE STATI EPA ID:: PAD000779157	9TH & KERLIN STS	SW 1/8 - 1/4 (0.145 mi.)	E22	46

<u>Lower Elevation</u>	<u>Address</u>	<u>Direction / Distance</u>	<u>Map ID</u>	<u>Page</u>
ROYAL PRINTS EPA ID:: PAD131086738	10 WEST 7TH ST	ESE 1/8 - 1/4 (0.173 mi.)	F23	48

PA DRYCLEANERS: A listing of drycleaning facilities.

A review of the PA DRYCLEANERS list, as provided by EDR, and dated 06/14/2021 has revealed that there is 1 PA DRYCLEANERS site within approximately 0.25 miles of the target property.

<u>Lower Elevation</u>	<u>Address</u>	<u>Direction / Distance</u>	<u>Map ID</u>	<u>Page</u>
MUNS SWEET CLNR/CHES PF ID: 638832	15 W 7TH ST	ESE 1/8 - 1/4 (0.194 mi.)	F27	55

PA MANIFEST: Hazardous waste manifest information.

A review of the PA MANIFEST list, as provided by EDR, and dated 06/30/2018 has revealed that there are 5 PA MANIFEST sites within approximately 0.25 miles of the target property.

<u>Equal/Higher Elevation</u>	<u>Address</u>	<u>Direction / Distance</u>	<u>Map ID</u>	<u>Page</u>
I ACONAS AUTO CENTER Generator EPA Id: PAR000012534	SIXTH & CONCORD AVE	SSE 1/8 - 1/4 (0.211 mi.)	G28	68
IACONAS AUTO CENTER Generator EPA Id: PAR000012534	SIXTH & CONCORD AVE	SSE 1/8 - 1/4 (0.211 mi.)	G29	73
CROZER CHESTER MEDIC Generator EPA Id: PAD073756389	1 MEDICAL CENTER BLV	NNE 1/8 - 1/4 (0.249 mi.)	34	81

<u>Lower Elevation</u>	<u>Address</u>	<u>Direction / Distance</u>	<u>Map ID</u>	<u>Page</u>
SWEET CLEANERS Generator EPA Id: PAD981741523	15 W SEVENTH ST	ESE 1/8 - 1/4 (0.194 mi.)	F26	54
MUNS SWEET CLNR/CHES	15 W 7TH ST	ESE 1/8 - 1/4 (0.194 mi.)	F27	55

EXECUTIVE SUMMARY

Generator EPA Id: PAD981741523

EDR HIGH RISK HISTORICAL RECORDS

EDR Exclusive Records

EDR MGP: The EDR Proprietary Manufactured Gas Plant Database includes records of coal gas plants (manufactured gas plants) compiled by EDR's researchers. Manufactured gas sites were used in the United States from the 1800's to 1950's to produce a gas that could be distributed and used as fuel. These plants used whale oil, rosin, coal, or a mixture of coal, oil, and water that also produced a significant amount of waste. Many of the byproducts of the gas production, such as coal tar (oily waste containing volatile and non-volatile chemicals), sludges, oils and other compounds are potentially hazardous to human health and the environment. The byproduct from this process was frequently disposed of directly at the plant site and can remain or spread slowly, serving as a continuous source of soil and groundwater contamination.

A review of the EDR MGP list, as provided by EDR, has revealed that there is 1 EDR MGP site within approximately 1 mile of the target property.

<u>Lower Elevation</u>	<u>Address</u>	<u>Direction / Distance</u>	<u>Map ID</u>	<u>Page</u>
DELAWARE COUNTY GAS	WELCH STREET	ESE 1/2 - 1 (0.580 mi.)	56	129

EDR Hist Auto: EDR has searched selected national collections of business directories and has collected listings of potential gas station/filling station/service station sites that were available to EDR researchers. EDR's review was limited to those categories of sources that might, in EDR's opinion, include gas station/filling station/service station establishments. The categories reviewed included, but were not limited to gas, gas station, gasoline station, filling station, auto, automobile repair, auto service station, service station, etc. This database falls within a category of information EDR classifies as "High Risk Historical Records", or HRHR. EDR's HRHR effort presents unique and sometimes proprietary data about past sites and operations that typically create environmental concerns, but may not show up in current government records searches.

A review of the EDR Hist Auto list, as provided by EDR, has revealed that there are 6 EDR Hist Auto sites within approximately 0.125 miles of the target property.

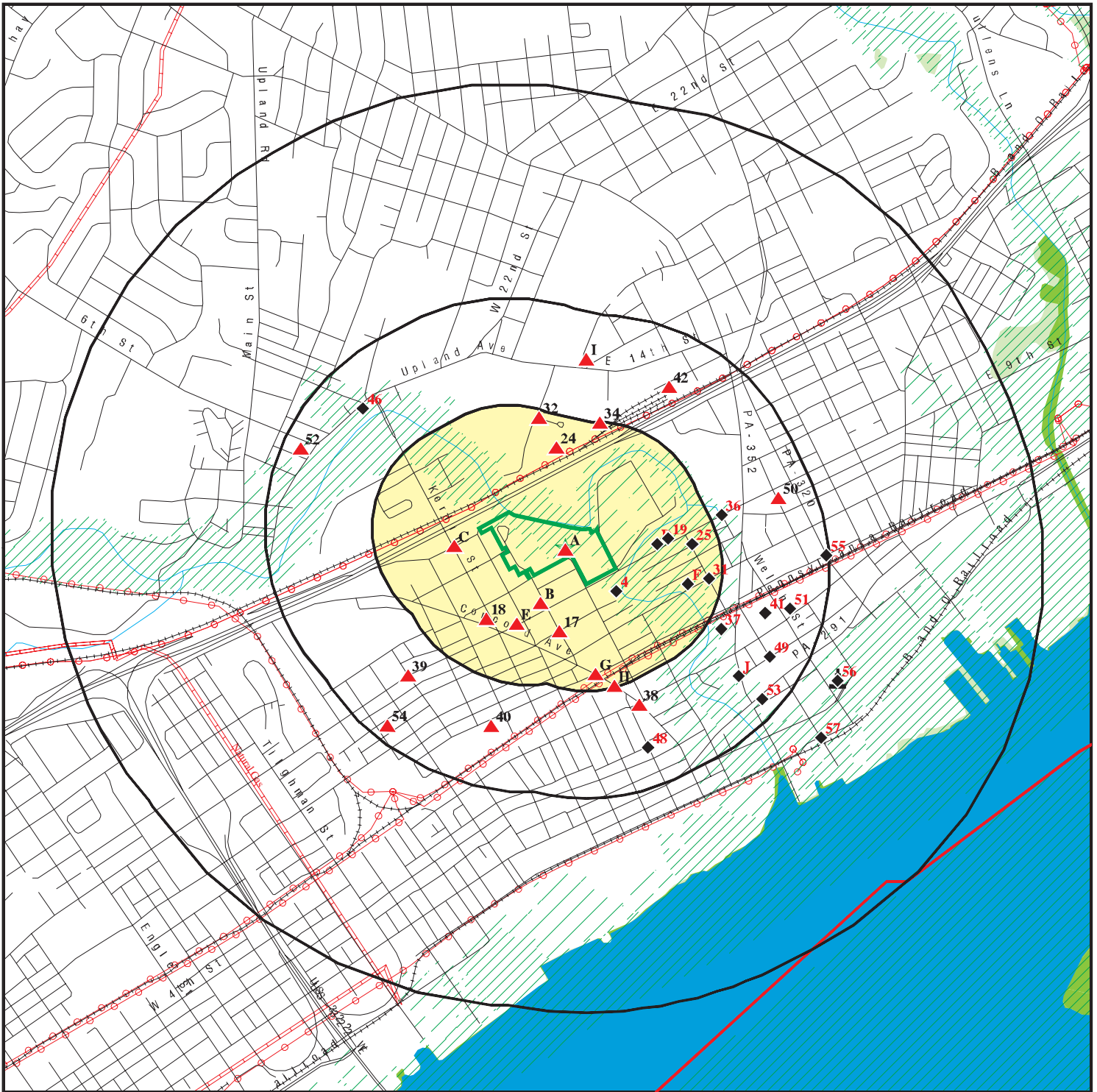
<u>Equal/Higher Elevation</u>	<u>Address</u>	<u>Direction / Distance</u>	<u>Map ID</u>	<u>Page</u>
500 W 9TH STREET LLC	500 W 9TH ST	SSW 0 - 1/8 (0.064 mi.)	B5	12
KERLIN ST BP	1201 KERLIN ST	W 0 - 1/8 (0.070 mi.)	C8	16
CORDINGLEY SAMUEL	12TH & KERLIN ST	W 0 - 1/8 (0.074 mi.)	C10	19
TRIDENTE RONALD MANA	610 W 9TH ST	SSW 0 - 1/8 (0.109 mi.)	E14	26
<u>Lower Elevation</u>	<u>Address</u>	<u>Direction / Distance</u>	<u>Map ID</u>	<u>Page</u>
WELLINGTON TEXACO SE	54 W 9TH ST	E 0 - 1/8 (0.113 mi.)	D15	26
MANOS AUTOMOTIVE	52 WEST 9TH STREET	E 0 - 1/8 (0.114 mi.)	D16	27

EXECUTIVE SUMMARY

Due to poor or inadequate address information, the following sites were not mapped. Count: 15 records.

<u>Site Name</u>	<u>Database(s)</u>
PECO ENERTGY GOULD CHEMCLEAR	CORRACTS, US INST CONTROLS, RCRA NonGen / NLR, 2020 COR ACTION, FINDS, NY MANIFEST
QUALITY CARRIERS INC	CORRACTS, RCRA-TSDF, RCRA-VSQQ
ATLAS INDUSTRIAL COATINGS CO	NJ SHWS
29 MADISON STREET	NJ SHWS
LOGAN TWP PFNA GROUND WATER CONTAM	NJ SHWS
CROZER PARK PAINT	SEMS-ARCHIVE
FORD MOTOR CO CHESTER ASSEMBLY PLT	SEMS-ARCHIVE
PERKINS	SEMS-ARCHIVE
L&W TRANSPORTATION I-95	SEMS-ARCHIVE
CHESTER PARK OIL SPILL	SEMS-ARCHIVE
CHESTER ABANDONED DRUMS SITE	SEMS-ARCHIVE
MONROE CHEMICAL	SEMS-ARCHIVE
REDKOLE FARM	SEMS-ARCHIVE
CHESTER WORK CTR	PA LUST, PA ARCHIVE AST
MCCAFFERTY VILLAGE	PA UNREG LTANKS

OVERVIEW MAP - 6809673.2S



Target Property

Sites at elevations higher than or equal to the target property

Sites at elevations lower than the target property

Manufactured Gas Plants

National Priority List Sites

Dept. Defense Sites

Indian Reservations BIA

County Boundary

Power transmission lines

Pipelines

Special Flood Hazard Area (1%)

0.2% Annual Chance Flood Hazard

National Wetland Inventory

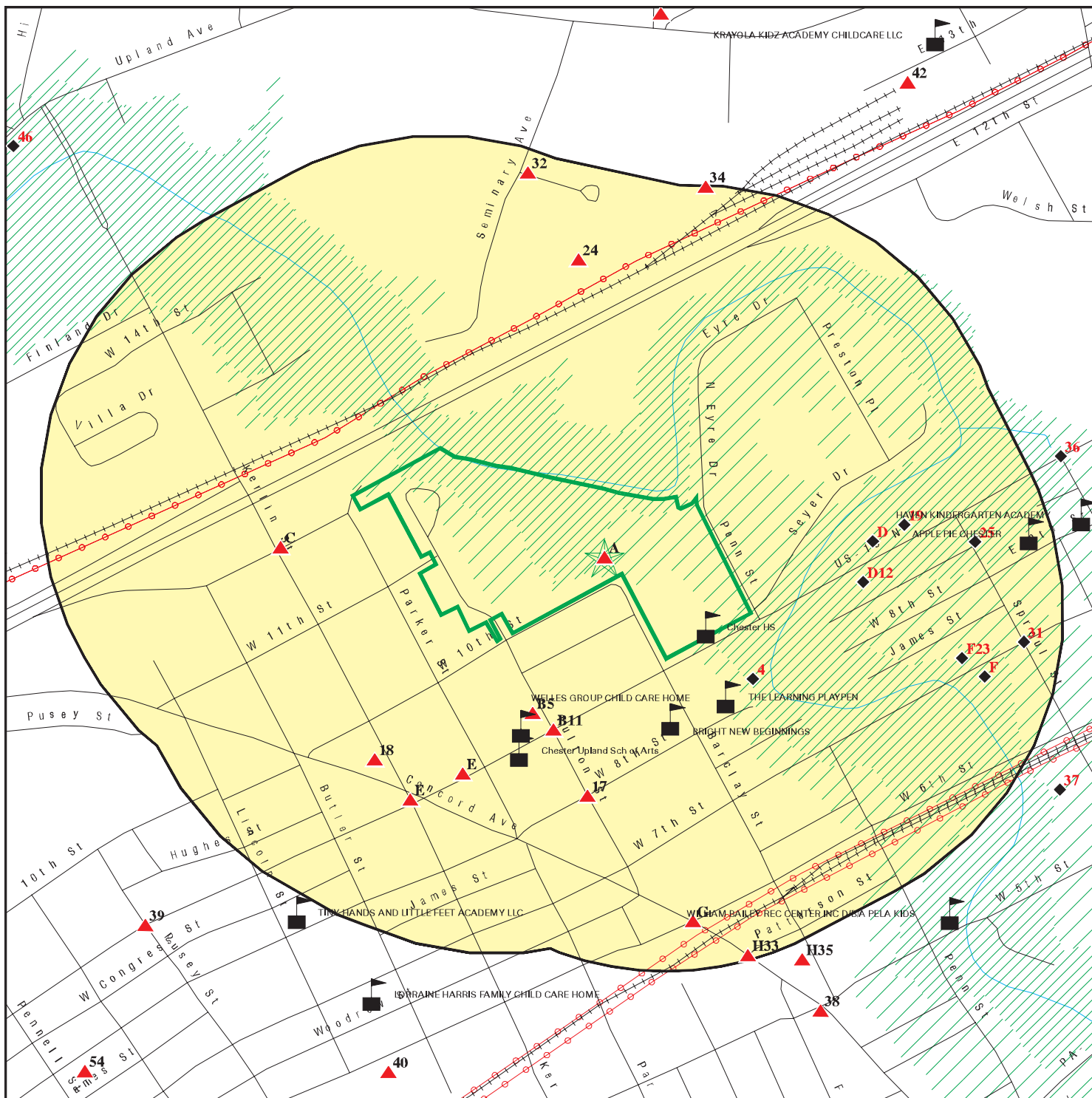
State Wetlands








This report includes Interactive Map Layers to display and/or hide map information. The legend includes only those icons for the default map view.

SITE NAME: Chester High School
 ADDRESS: 232 W. 9th Street
 Chester PA 19013
 LAT/LONG: 39.851146 / 75.368511





CLIENT: Acer Associates LLC
 CONTACT: Kasey Lechner
 INQUIRY #: 6809673.2s
 DATE: January 06, 2022 10:14 am

DETAIL MAP - 6809673.2S



-  Target Property
-  Sites at elevations higher than or equal to the target property
-  Sites at elevations lower than the target property
-  Manufactured Gas Plants
-  Sensitive Receptors
-  National Priority List Sites
-  Dept. Defense Sites



-  Indian Reservations BIA
-  Power transmission lines
-  Special Flood Hazard Area (1%)
-  0.2% Annual Chance Flood Hazard



This report includes Interactive Map Layers to display and/or hide map information. The legend includes only those icons for the default map view.

SITE NAME: Chester High School
 ADDRESS: 232 W. 9th Street
 Chester PA 19013
 LAT/LONG: 39.851146 / 75.368511

CLIENT: Acer Associates LLC
 CONTACT: Kasey Lechner
 INQUIRY #: 6809673.2s
 DATE: January 06, 2022 10:14 am

MAP FINDINGS SUMMARY

Database	Search Distance (Miles)	Target Property	< 1/8	1/8 - 1/4	1/4 - 1/2	1/2 - 1	> 1	Total Plotted
STANDARD ENVIRONMENTAL RECORDS								
<i>Lists of Federal NPL (Superfund) sites</i>								
NPL	1.000		0	0	0	0	NR	0
Proposed NPL	1.000		0	0	0	0	NR	0
NPL LIENS	1.000		0	0	0	0	NR	0
<i>Lists of Federal Delisted NPL sites</i>								
Delisted NPL	1.000		0	0	0	0	NR	0
<i>Lists of Federal sites subject to CERCLA removals and CERCLA orders</i>								
FEDERAL FACILITY	0.500		0	0	0	NR	NR	0
SEMS	0.500		0	0	0	NR	NR	0
<i>Lists of Federal CERCLA sites with NFRAP</i>								
SEMS-ARCHIVE	0.500		1	0	3	NR	NR	4
<i>Lists of Federal RCRA facilities undergoing Corrective Action</i>								
CORRACTS	1.000		0	0	0	1	NR	1
<i>Lists of Federal RCRA TSD facilities</i>								
RCRA-TSDF	0.500		0	0	0	NR	NR	0
<i>Lists of Federal RCRA generators</i>								
RCRA-LQG	0.250		0	0	NR	NR	NR	0
RCRA-SQG	0.250		2	1	NR	NR	NR	3
RCRA-VSQG	0.250		0	2	NR	NR	NR	2
<i>Federal institutional controls / engineering controls registries</i>								
LUCIS	0.500		0	0	0	NR	NR	0
US ENG CONTROLS	0.500		0	0	0	NR	NR	0
US INST CONTROLS	0.500		0	0	0	NR	NR	0
<i>Federal ERNS list</i>								
ERNS	0.001		0	NR	NR	NR	NR	0
<i>Lists of state- and tribal (Superfund) equivalent sites</i>								
PA SHWS	1.000		0	0	1	0	NR	1
PA HSCA	1.000		0	0	0	0	NR	0
<i>Lists of state- and tribal hazardous waste facilities</i>								
NJ SHWS	1.000		0	0	0	0	NR	0
<i>Lists of state and tribal landfills and solid waste disposal facilities</i>								
PA SWF/LF	0.500		0	0	0	NR	NR	0

MAP FINDINGS SUMMARY

Database	Search Distance (Miles)	Target Property	< 1/8	1/8 - 1/4	1/4 - 1/2	1/2 - 1	> 1	Total Plotted
NJ SWF/LF	0.500		0	0	0	NR	NR	0
<i>Lists of state and tribal leaking storage tanks</i>								
PA LAST	0.500		0	0	0	NR	NR	0
PA LUST	0.500		1	2	7	NR	NR	10
NJ LUST	0.500		0	0	0	NR	NR	0
INDIAN LUST	0.500		0	0	0	NR	NR	0
PA UNREG LTANKS	0.500		0	2	4	NR	NR	6
<i>Lists of state and tribal registered storage tanks</i>								
FEMA UST	0.250		0	0	NR	NR	NR	0
PA UST	0.250		2	2	NR	NR	NR	4
NJ UST	0.250		0	0	NR	NR	NR	0
PA AST	0.250		0	0	NR	NR	NR	0
INDIAN UST	0.250		0	0	NR	NR	NR	0
<i>State and tribal institutional control / engineering control registries</i>								
PA ENG CONTROLS	0.500		0	0	0	NR	NR	0
NJ ENG CONTROLS	0.500		0	0	0	NR	NR	0
PA INST CONTROL	0.500		0	0	0	NR	NR	0
PA AUL	0.500		0	1	1	NR	NR	2
NJ INST CONTROL	0.500		0	0	0	NR	NR	0
<i>Lists of state and tribal voluntary cleanup sites</i>								
PA VCP	0.500		0	1	5	NR	NR	6
INDIAN VCP	0.500		0	0	0	NR	NR	0
NJ VCP	0.500		0	0	0	NR	NR	0
<i>Lists of state and tribal brownfield sites</i>								
PA BROWNFIELDS	0.500		0	0	0	NR	NR	0
NJ BROWNFIELDS	0.500		0	0	0	NR	NR	0
<u>ADDITIONAL ENVIRONMENTAL RECORDS</u>								
<i>Local Brownfield lists</i>								
US BROWNFIELDS	0.500		0	0	0	NR	NR	0
<i>Local Lists of Landfill / Solid Waste Disposal Sites</i>								
PA HIST LF	0.500		0	1	2	NR	NR	3
NJ HIST LF	0.500		0	0	0	NR	NR	0
INDIAN ODI	0.500		0	0	0	NR	NR	0
ODI	0.500		0	0	0	NR	NR	0
DEBRIS REGION 9	0.500		0	0	0	NR	NR	0
IHS OPEN DUMPS	0.500		0	0	0	NR	NR	0
<i>Local Lists of Hazardous waste / Contaminated Sites</i>								
US HIST CDL	0.001		0	NR	NR	NR	NR	0

MAP FINDINGS SUMMARY

Database	Search Distance (Miles)	Target Property	< 1/8	1/8 - 1/4	1/4 - 1/2	1/2 - 1	> 1	Total Plotted
US CDL	0.001		0	NR	NR	NR	NR	0
PA PFAS	0.500		0	0	0	NR	NR	0
NJ PFAS	0.500		0	0	0	NR	NR	0
Local Lists of Registered Storage Tanks								
PA ARCHIVE UST	0.250	1	2	4	NR	NR	NR	7
PA ARCHIVE AST	0.001		0	NR	NR	NR	NR	0
Local Land Records								
LIENS 2	0.001		0	NR	NR	NR	NR	0
PA ACT 2-DEED	0.500		0	0	1	NR	NR	1
Records of Emergency Release Reports								
HMIRS	0.001		0	NR	NR	NR	NR	0
PA SPILLS	0.001		0	NR	NR	NR	NR	0
NJ SPILLS	0.001		0	NR	NR	NR	NR	0
Other Ascertainable Records								
RCRA NonGen / NLR	0.250		0	3	NR	NR	NR	3
FUDS	1.000		0	0	0	0	NR	0
DOD	1.000		0	0	0	0	NR	0
SCRD DRYCLEANERS	0.500		0	0	0	NR	NR	0
US FIN ASSUR	0.001		0	NR	NR	NR	NR	0
EPA WATCH LIST	0.001		0	NR	NR	NR	NR	0
2020 COR ACTION	0.250		0	0	NR	NR	NR	0
TSCA	0.001		0	NR	NR	NR	NR	0
TRIS	0.001		0	NR	NR	NR	NR	0
SSTS	0.001		0	NR	NR	NR	NR	0
ROD	1.000		0	0	0	0	NR	0
RMP	0.001		0	NR	NR	NR	NR	0
RAATS	0.001		0	NR	NR	NR	NR	0
PRP	0.001		0	NR	NR	NR	NR	0
PADS	0.001		0	NR	NR	NR	NR	0
ICIS	0.001		0	NR	NR	NR	NR	0
FTTS	0.001		0	NR	NR	NR	NR	0
MLTS	0.001		0	NR	NR	NR	NR	0
COAL ASH DOE	0.001		0	NR	NR	NR	NR	0
COAL ASH EPA	0.500		0	0	0	NR	NR	0
PCB TRANSFORMER	0.001		0	NR	NR	NR	NR	0
RADINFO	0.001		0	NR	NR	NR	NR	0
HIST FTTS	0.001		0	NR	NR	NR	NR	0
DOT OPS	0.001		0	NR	NR	NR	NR	0
CONSENT	1.000		0	0	0	0	NR	0
INDIAN RESERV	1.000		0	0	0	0	NR	0
FUSRAP	1.000		0	0	0	0	NR	0
UMTRA	0.500		0	0	0	NR	NR	0
LEAD SMELTERS	0.001		0	NR	NR	NR	NR	0
US AIRS	0.001		0	NR	NR	NR	NR	0
US MINES	0.250		0	0	NR	NR	NR	0
ABANDONED MINES	0.250		0	0	NR	NR	NR	0
FINDS	0.001		0	NR	NR	NR	NR	0

MAP FINDINGS SUMMARY

Database	Search Distance (Miles)	Target Property	< 1/8	1/8 - 1/4	1/4 - 1/2	1/2 - 1	> 1	Total Plotted
DOCKET HWC	0.001		0	NR	NR	NR	NR	0
ECHO	0.001		0	NR	NR	NR	NR	0
UXO	1.000		0	0	0	0	NR	0
FUELS PROGRAM	0.250		0	0	NR	NR	NR	0
PA AIRS	0.001		0	NR	NR	NR	NR	0
NJ AIRS	0.001		0	NR	NR	NR	NR	0
PA ASBESTOS	0.001	1	0	NR	NR	NR	NR	1
PA DRYCLEANERS	0.250		0	1	NR	NR	NR	1
NJ DRYCLEANERS	0.250		0	0	NR	NR	NR	0
PA MANIFEST	0.250	1	0	5	NR	NR	NR	6
NJ MANIFEST	0.250		0	0	NR	NR	NR	0
NY MANIFEST	0.250		0	0	NR	NR	NR	0
PA MINES	0.250		0	0	NR	NR	NR	0
PA NPDES	0.001		0	NR	NR	NR	NR	0
NJ NPDES	0.001		0	NR	NR	NR	NR	0
PA UIC	0.001		0	NR	NR	NR	NR	0
NJ UIC	0.001		0	NR	NR	NR	NR	0
MINES MRDS	0.001		0	NR	NR	NR	NR	0
<u>EDR HIGH RISK HISTORICAL RECORDS</u>								
<i>EDR Exclusive Records</i>								
EDR MGP	1.000		0	0	0	1	NR	1
EDR Hist Auto	0.125		6	NR	NR	NR	NR	6
EDR Hist Cleaner	0.125		0	NR	NR	NR	NR	0
<u>EDR RECOVERED GOVERNMENT ARCHIVES</u>								
<i>Exclusive Recovered Govt. Archives</i>								
PA RGA HWS	0.001		0	NR	NR	NR	NR	0
NJ RGA HWS	0.001		0	NR	NR	NR	NR	0
PA RGA LF	0.001		0	NR	NR	NR	NR	0
NJ RGA LF	0.001		0	NR	NR	NR	NR	0
PA RGA LUST	0.001		0	NR	NR	NR	NR	0
NJ RGA LUST	0.001		0	NR	NR	NR	NR	0
- Totals --		3	14	25	24	2	0	68

NOTES:

TP = Target Property

NR = Not Requested at this Search Distance

Sites may be listed in more than one database

Map ID
Direction
Distance
Elevation

MAP FINDINGS

Site

Database(s)

EDR ID Number
EPA ID Number

A1
Target
Property
CHESTER HIGH SCHOOL
200 WEST NINTH ST
CHESTER, PA 19013

PA MANIFEST **S110050311**
N/A

Site 1 of 3 in cluster A

Actual:
23 ft.

Manifest Details:

Year: 2008
Manifest Number: 003144810JJK
Manifest Type: TSD Copy
Generator EPA Id: PADEP0013963
Generator Date: 01/16/2008
Mailing Address: Not reported
Mailing City, St, Zip: Not reported
Contact Name: Not reported
Contact Phone: Not reported
TSD EPA Id: PAD067098822
TSD Date: Not reported
TSD Facility Name: CYCLE CHEM INC
TSD Facility Address: 550 INDUSTRIAL DRIVE
TSD Facility City: LEWISBERRY
TSD Facility State: PA
Facility Telephone: Not reported
Page Number: 1
Line Number: 1
Waste Number: D003
Container Number: 1
Container Type: Fiberboard or plastic drums, barrels, kegs
Waste Quantity: 1
Unit: Pounds
Handling Code: Not reported
TSP EPA Id: Not reported
Date TSP Sig: Not reported

Year: 2008
Manifest Number: 003144810JJK
Manifest Type: TSD Copy
Generator EPA Id: PADEP0013963
Generator Date: 01/16/2008
Mailing Address: Not reported
Mailing City, St, Zip: Not reported
Contact Name: Not reported
Contact Phone: Not reported
TSD EPA Id: PAD067098822
TSD Date: Not reported
TSD Facility Name: CYCLE CHEM INC
TSD Facility Address: 550 INDUSTRIAL DRIVE
TSD Facility City: LEWISBERRY
TSD Facility State: PA
Facility Telephone: Not reported
Page Number: 1
Line Number: 1
Waste Number: D001
Container Number: 1
Container Type: Fiberboard or plastic drums, barrels, kegs
Waste Quantity: 1
Unit: Pounds
Handling Code: Not reported
TSP EPA Id: Not reported

Map ID
Direction
Distance
Elevation

MAP FINDINGS

Site

Database(s)

EDR ID Number
EPA ID Number

CHESTER HIGH SCHOOL (Continued)

S110050311

Date TSP Sig: Not reported

**A2
Target
Property**

**CHESTER HIGH SCH
40TH & BARCLAY ST
CHESTER, PA 19013**

**PA ARCHIVE UST S111108651
N/A**

Site 2 of 3 in cluster A

**Actual:
23 ft.**

ARCHIVE UST:

Name: CHESTER HIGH SCH
Address: 40TH & BARCLAY ST
City,State,Zip: CHESTER 19013
Facility Id: 23-14058
Site ID: 573076
Municipality: Chester City
Client Date: 164168
Owner Id: Not reported
Owner Name: CHESTER UPLAND SCH DIST
Owner Address: 1720 MELROSE AVE
Owner Address 2: Not reported
Owner City,St,Zip: CHESTER, PA 19013
Owner Phone: Not reported
Owner County Code: Not reported
Resp Party Name: CHESTER UPLAND SCH DIST
RP Address: 1720 MELROSE AVE
RP Address 2: Not reported
RP City,St,Zip: CHESTER, PA 19013-5837
Region Code Name: Not reported
Regulated Expire Date: Not reported

Tank Sequence #: 001
Tank Id: 638292
Status: Exempt From State Law
Status Code End Date: Not reported
Capacity: 20000
Substance: HO
Tank Substance End Date: Not reported
Install Date: 12/01/1974
Tank Code: UST
Inspection Code: Not reported
Last Inspection: Not reported
Substance Type: Not reported
CASRN for Hazardous Substances: 164168
Chemical Name: CHESTER UPLAND SCH DIST
Other Information Regarding The Tank Substance: Not reported
Undeliverable Address Ind.: N
Contact Name: UNKNOWN
Company: Not reported

Tank Sequence #: 002
Tank Id: 638293
Status: Exempt From State Law
Status Code End Date: Not reported
Capacity: 20000
Substance: HO
Tank Substance End Date: Not reported
Install Date: 12/01/1974

Map ID
 Direction
 Distance
 Elevation

MAP FINDINGS

Site

Database(s)

EDR ID Number
 EPA ID Number

CHESTER HIGH SCH (Continued)

S111108651

Tank Code:	UST
Inspection Code:	Not reported
Last Inspection:	Not reported
Substance Type:	Not reported
CASRN for Hazardous Substances:	164168
Chemical Name:	CHESTER UPLAND SCH DIST
Other Information Regarding The Tank Substance:	Not reported
Undeliverable Address Ind.:	N
Contact Name:	UNKNOWN
Company:	Not reported

**A3
 Target
 Property**

**CHESTER UPLAND HIGH SCH
 232 W 9TH ST
 CHESTER, PA 19013**

**PA ASBESTOS S121432009
 N/A**

Site 3 of 3 in cluster A

**Actual:
 23 ft.**

ASBESTOS:	
Name:	CHESTER UPLAND HIGH SCH
Address:	232 W 9TH ST
City,State,Zip:	CHESTER, PA 19013
Project ID:	420450858A
Address:	Not reported
Project ID 2:	295517
Facility Type:	Renovation
Facility Type Code:	R
Contractor Company:	BRISTOL ENV INC
Contractor Address:	1123 BEAVER ST
Contractor Address 2:	Not reported
Contractor City State Zip:	BRISTOL PA 19007
Contractor:	PAT DECARO
Contractor Telephone:	2157886040
Owner Company:	CHESTER UPLAND SCH DIST
Owner Address:	232 W 9TH ST
Owner Address 2:	Not reported
Owner City State Zip:	CHESTER , PA 19013
Owner:	WALT SUBERS
Owner Telephone:	6103310270
Start Date:	08/10/2017
End Date:	09/07/2017
ASB Amount:	800
ASB Unit:	SF
ASB Amount 2:	0
ASB Unit 2:	Not reported
ASB Amount 3:	0
ASB Unit 2:	Not reported
ASB Amount 4:	0
ASB Unit 4:	Not reported
ASB Amount 5:	0
ASB Unit 5:	Not reported
ASB Amount 6:	0
ASB Unit 6:	Not reported
Abatement:	Not reported
Demolition:	Not reported
Order Demolition:	Not reported
Renovation:	Not reported
Emergency Renovation:	Not reported

Map ID
Direction
Distance
Elevation

MAP FINDINGS

Site

Database(s)

EDR ID Number
EPA ID Number

4
SE
< 1/8
0.047 mi.
249 ft.

**EIGHTH STREET DRUM
208 W. EIGHTH STREET
CHESTER, PA 19013**

**SEMS-ARCHIVE 1001114761
PRP PA0001480946**

**Relative:
Lower
Actual:
20 ft.**

SEMS Archive:
Site ID: 0305242
EPA ID: PA0001480946
Name: EIGHTH STREET DRUM
Address: 208 W. EIGHTH STREET
Address 2: Not reported
City,State,Zip: CHESTER, PA 19013
Cong District: 01
FIPS Code: 42045
FF: N
NPL: Not on the NPL
Non NPL Status: NFRAP-Site does not qualify for the NPL based on existing information

SEMS Archive Detail:

Region: 03
Site ID: 0305242
EPA ID: PA0001480946
Site Name: EIGHTH STREET DRUM
NPL: N
FF: N
OU: 00
Action Code: VS
Action Name: ARCH SITE
SEQ: 1
Start Date: Not reported
Finish Date: 2001-06-25 04:00:00
Qual: Not reported
Current Action Lead: EPA Perf In-Hse

Region: 03
Site ID: 0305242
EPA ID: PA0001480946
Site Name: EIGHTH STREET DRUM
NPL: N
FF: N
OU: 00
Action Code: PA
Action Name: PA
SEQ: 1
Start Date: 1996-07-15 04:00:00
Finish Date: 2001-03-06 05:00:00
Qual: N
Current Action Lead: EPA Perf In-Hse

Region: 03
Site ID: 0305242
EPA ID: PA0001480946
Site Name: EIGHTH STREET DRUM
NPL: N
FF: N
OU: 00
Action Code: RS
Action Name: RV ASSESS
SEQ: 1

Map ID
 Direction
 Distance
 Elevation

MAP FINDINGS

Site

Database(s)

EDR ID Number
 EPA ID Number

EIGHTH STREET DRUM (Continued)

1001114761

Start Date: 1996-07-15 04:00:00
 Finish Date: 1996-07-16 04:00:00
 Qual: Not reported
 Current Action Lead: EPA Perf

Region: 03
 Site ID: 0305242
 EPA ID: PA0001480946
 Site Name: EIGHTH STREET DRUM
 NPL: N
 FF: N
 OU: 00
 Action Code: DS
 Action Name: DISCVRY
 SEQ: 1
 Start Date: Not reported
 Finish Date: 1996-07-15 04:00:00
 Qual: Not reported
 Current Action Lead: EPA Perf

Region: 03
 Site ID: 0305242
 EPA ID: PA0001480946
 Site Name: EIGHTH STREET DRUM
 NPL: N
 FF: N
 OU: 00
 Action Code: RV
 Action Name: RMVL
 SEQ: 1
 Start Date: 1996-07-16 04:00:00
 Finish Date: 1996-10-10 04:00:00
 Qual: C
 Current Action Lead: EPA Perf

PRP:
 PRP Name: RAM INDUSTRIES, INC.

B5
SSW
 < 1/8
 0.064 mi.
 338 ft.

500 W 9TH STREET LLC
500 W 9TH ST
CHESTER, PA 19013
Site 1 of 2 in cluster B

EDR Hist Auto 1020375595
N/A

Relative:
Higher

EDR Hist Auto

Actual:
49 ft.

Year:	Name:
2011	500 W 9TH STREET LLC
2012	500 W 9TH STREET LLC
2013	500 W 9TH STREET LLC
2014	500 W 9TH STREET LLC

Type:
 Gasoline Service Stations
 Gasoline Service Stations
 Gasoline Service Stations
 Gasoline Service Stations

MAP FINDINGS

Map ID
 Direction
 Distance
 Elevation

Site

Database(s)

EDR ID Number
 EPA ID Number

C6
West
< 1/8
0.070 mi.
370 ft.

CHESTER GAS STA
1201 KERLIN ST
CHESTER, PA 19013
Site 1 of 5 in cluster C

PA UST **U004329991**
N/A

Relative:
Higher
Actual:
54 ft.

UST:
 Name: CHESTER GAS STA
 Address: 1201 KERLIN ST
 City,State,Zip: CHESTER, PA 19013-4017
 Site ID: 573241
 Other Id: 23-29698
 Client Id Number: 357520
 Municipality Name: Chester
 Region: EP SE Rgnl Off Norristown
 Mailing Name: SINGH FUEL LP
 Mailing Address: 209 MICHELLE CT
 Mailing Address 2: Not reported
 Mailing City,St,Zip: NEWARK, DE 19802
 Registration Expiration Date: 02/04/2022

Tank Seq No: 4
Tank Status: Currently In Use
 Capacity: 12000
 Substance: Gasoline
 Date Installed: 06/19/2020
 Tank Code: UST
 Inspection Code: Facility Operation Inspection
 Tank Last Dt Inspected: 06/09/2021
 Decode for Tstatus: Currently In Use
 Decode for Substance: Gasoline

Tank Seq No: 5
Tank Status: Currently In Use
 Capacity: 5000
 Substance: Gasoline
 Date Installed: 06/19/2020
 Tank Code: UST
 Inspection Code: Facility Operation Inspection
 Tank Last Dt Inspected: 06/09/2021
 Decode for Tstatus: Currently In Use
 Decode for Substance: Gasoline

Tank Seq No: 6
Tank Status: Currently In Use
 Capacity: 5000
 Substance: Diesel Fuel
 Date Installed: 06/19/2020
 Tank Code: UST
 Inspection Code: Facility Operation Inspection
 Tank Last Dt Inspected: 06/09/2021
 Decode for Tstatus: Currently In Use
 Decode for Substance: Diesel Fuel

Map ID
 Direction
 Distance
 Elevation

MAP FINDINGS

Site

Database(s)

EDR ID Number
 EPA ID Number

C7
West
< 1/8
0.070 mi.
370 ft.

AMOCO 1718 TANKS
1201 KERLIN ST
CHESTER, PA 19013

Site 2 of 5 in cluster C

RCRA-SQG **1001090982**
FINDS **PAR000015891**
ECHO

Relative:
Higher

Actual:
54 ft.

RCRA-SQG:		19960122
Date Form Received by Agency:		19960122
Handler Name:	AMOCO 1718 TANKS	
Handler Address:	1201 KERLIN ST	
Handler City,State,Zip:	CHESTER, PA 19013-4017	
EPA ID:	PAR000015891	
Contact Name:	TONI DOUGHERTY	
Contact Address:	STE 900 1 W PENNSYLVANIA AVE	
Contact City,State,Zip:	TOWSON, MD 21204-5027	
Contact Telephone:	410-494-3704	
Contact Fax:	Not reported	
Contact Email:	Not reported	
Contact Title:	Not reported	
EPA Region:	03	
Land Type:	Private	
Federal Waste Generator Description:	Small Quantity Generator	
Non-Notifier:	Not reported	
Biennial Report Cycle:	Not reported	
Accessibility:	Not reported	
Active Site Indicator:	Handler Activities	
State District Owner:	PA	
State District:	1	
Mailing Address:	STE 900 1 W PENNSYLVANIA AVE	
Mailing City,State,Zip:	TOWSON, MD 21204-5027	
Owner Name:	AMOCO OIL CO	
Owner Type:	Private	
Operator Name:	Not reported	
Operator Type:	Not reported	
Short-Term Generator Activity:	No	
Importer Activity:	No	
Mixed Waste Generator:	No	
Transporter Activity:	No	
Transfer Facility Activity:	No	
Recycler Activity with Storage:	No	
Small Quantity On-Site Burner Exemption:	No	
Smelting Melting and Refining Furnace Exemption:	No	
Underground Injection Control:	No	
Off-Site Waste Receipt:	No	
Universal Waste Indicator:	No	
Universal Waste Destination Facility:	No	
Federal Universal Waste:	No	
Active Site Fed-Reg Treatment Storage and Disposal Facility:	Not reported	
Active Site Converter Treatment storage and Disposal Facility:	Not reported	
Active Site State-Reg Treatment Storage and Disposal Facility:	Not reported	
Active Site State-Reg Handler:	---	
Federal Facility Indicator:	Not reported	
Hazardous Secondary Material Indicator:	NN	
Sub-Part K Indicator:	Not reported	
Commercial TSD Indicator:	No	
Treatment Storage and Disposal Type:	Not reported	
2018 GPRP Permit Baseline:	Not on the Baseline	
2018 GPRP Renewals Baseline:	Not on the Baseline	
Permit Renewals Workload Universe:	Not reported	

Map ID
Direction
Distance
Elevation

MAP FINDINGS

Site

Database(s)

EDR ID Number
EPA ID Number

AMOCO 1718 TANKS (Continued)

1001090982

Permit Workload Universe:	Not reported
Permit Progress Universe:	Not reported
Post-Closure Workload Universe:	Not reported
Closure Workload Universe:	Not reported
202 GPRA Corrective Action Baseline:	No
Corrective Action Workload Universe:	No
Subject to Corrective Action Universe:	No
Non-TSDFs Where RCRA CA has Been Imposed Universe:	No
TSDFs Potentially Subject to CA Under 3004 (u)/(v) Universe:	No
TSDFs Only Subject to CA under Discretionary Auth Universe:	No
Corrective Action Priority Ranking:	No NCAPS ranking
Environmental Control Indicator:	No
Institutional Control Indicator:	No
Human Exposure Controls Indicator:	N/A
Groundwater Controls Indicator:	N/A
Operating TSDF Universe:	Not reported
Full Enforcement Universe:	Not reported
Significant Non-Complier Universe:	No
Unaddressed Significant Non-Complier Universe:	No
Addressed Significant Non-Complier Universe:	No
Significant Non-Complier With a Compliance Schedule Universe:	No
Financial Assurance Required:	Not reported
Handler Date of Last Change:	20000915
Recognized Trader-Importer:	No
Recognized Trader-Exporter:	No
Importer of Spent Lead Acid Batteries:	No
Exporter of Spent Lead Acid Batteries:	No
Recycler Activity Without Storage:	Not reported
Manifest Broker:	Not reported
Sub-Part P Indicator:	No

Hazardous Waste Summary:

Waste Code:	D001
Waste Description:	IGNITABLE WASTE
Waste Code:	D018
Waste Description:	BENZENE

Handler - Owner Operator:

Owner/Operator Indicator:	Owner
Owner/Operator Name:	AMOCO OIL CO
Legal Status:	Private
Date Became Current:	Not reported
Date Ended Current:	Not reported
Owner/Operator Address:	STE 900 1 W PENNSYLVANIA AVE
Owner/Operator City,State,Zip:	TOWSON, MD 21204-5027
Owner/Operator Telephone:	410-494-3704
Owner/Operator Telephone Ext:	Not reported
Owner/Operator Fax:	Not reported
Owner/Operator Email:	Not reported

Historic Generators:

Receive Date:	19960122
Handler Name:	AMOCO 1718 TANKS
Federal Waste Generator Description:	Small Quantity Generator

Map ID
 Direction
 Distance
 Elevation

MAP FINDINGS

Site

Database(s)

EDR ID Number
 EPA ID Number

AMOCO 1718 TANKS (Continued)

1001090982

State District Owner:	PA
Large Quantity Handler of Universal Waste:	No
Recognized Trader Importer:	No
Recognized Trader Exporter:	No
Spent Lead Acid Battery Importer:	No
Spent Lead Acid Battery Exporter:	No
Current Record:	Yes
Non Storage Recycler Activity:	Not reported
Electronic Manifest Broker:	Not reported

List of NAICS Codes and Descriptions:

NAICS Codes: No NAICS Codes Found

Facility Has Received Notices of Violations:

Violations: No Violations Found

Evaluation Action Summary:

Evaluations: No Evaluations Found

FINDS:

Registry ID: 110004876607

Click Here:

Environmental Interest/Information System:

RCRAInfo is a national information system that supports the Resource Conservation and Recovery Act (RCRA) program through the tracking of events and activities related to facilities that generate, transport, and treat, store, or dispose of hazardous waste. RCRAInfo allows RCRA program staff to track the notification, permit, compliance, and corrective action activities required under RCRA.

[Click this hyperlink](#) while viewing on your computer to access additional FINDS: detail in the EDR Site Report.

ECHO:

Envid:	1001090982
Registry ID:	110004876607
DFR URL:	http://echo.epa.gov/detailed-facility-report?fid=110004876607
Name:	AMOCO 1718 TANKS
Address:	1201 KERLIN ST
City,State,Zip:	CHESTER, PA 19013

C8
West
< 1/8
0.070 mi.
370 ft.

KERLIN ST BP
1201 KERLIN ST
CHESTER, PA 19013
Site 3 of 5 in cluster C

EDR Hist Auto 1020740494
N/A

Relative:
Higher

EDR Hist Auto

Actual:
54 ft.

Year:	Name:	Type:
1993	CORDINGLEY LIL	Gasoline Service Stations, NEC
1994	CORDINGLEY LIL	Gasoline Service Stations, NEC
1995	CORDINGLEY LIL	Gasoline Service Stations, NEC
2006	KERLIN ST BP	Gasoline Service Stations, NEC

Map ID
Direction
Distance
Elevation

MAP FINDINGS

Site

Database(s)

EDR ID Number
EPA ID Number

KERLIN ST BP (Continued)

1020740494

2007	KERLIN ST BP	Gasoline Service Stations, NEC
2008	KERLIN ST BP	Gasoline Service Stations, NEC
2009	BP AMOCO	Gasoline Service Stations, NEC

C9
West
< 1/8
0.070 mi.
370 ft.

CHESTER GAS STA
1201 KERLIN ST
CHESTER, PA 19013
Site 4 of 5 in cluster C

PA LUST **1001181163**
PA ARCHIVE UST **N/A**

Relative:
Higher

LUST:

Actual:
54 ft.

Name:	CHESTER GAS STA
Address:	1201 KERLIN ST
City,State,Zip:	CHESTER, PA 19013-4017
Region:	EP SE Rgnl Off Norristown
Municipality:	Chester City
Facility Id:	591157
Facility Type:	Underground Storage Tank Containing Petroleum
Facility Status:	Cleanup Completed
Status Date:	11/30/2004
Confirmed Date:	05/10/1999
Program Other Id:	23-29698
Client:	SINGH FUEL LP
Incident Id:	1233
Incident Desc:	AMOCO SS 1718
Suspect Date:	Not reported
Source Of Notification:	Not reported
Release Discovered:	Not reported
Source Cause Of Release:	Not reported
Tank:	Not reported
Impact Desc:	Ground Water
Substance:	Unleaded Gasoline
CAS RN:	Not reported
Chemical:	Not reported
Comments:	Not reported
Horizontal Ref Datum:	WGS84
Altitude Datum:	Not reported
Latitude:	39.851317
Longitude:	-75.373459

Name:	CHESTER GAS STA
Address:	1201 KERLIN ST
City,State,Zip:	CHESTER, PA 19013-4017
Region:	EP SE Rgnl Off Norristown
Municipality:	Chester City
Facility Id:	591157
Facility Type:	Underground Storage Tank Containing Petroleum
Facility Status:	Cleanup Completed
Status Date:	11/30/2004
Confirmed Date:	05/10/1999
Program Other Id:	23-29698
Client:	SINGH FUEL LP
Incident Id:	1233
Incident Desc:	AMOCO SS 1718
Suspect Date:	Not reported
Source Of Notification:	Not reported
Release Discovered:	Not reported
Source Cause Of Release:	Not reported

Map ID
Direction
Distance
Elevation

MAP FINDINGS

Site

Database(s)

EDR ID Number
EPA ID Number

CHESTER GAS STA (Continued)

1001181163

Tank: Not reported
Impact Desc: Soil
Substance: Unleaded Gasoline
CAS RN: Not reported
Chemical: Not reported
Comments: Not reported
Horizontal Ref Datum: WGS84
Altitude Datum: Not reported
Latitude: 39.851317
Longitude: -75.373459

ARCHIVE UST:

Name: CHESTER GAS STA
Address: 1201 KERLIN ST
City,State,Zip: CHESTER 19013-4017
Facility Id: 23-29698
Site ID: 573241
Municipality: Chester City
Client Date: 357520
Owner Id: Not reported
Owner Name: 1201 KERLIN STREET REALTY LP
Owner Address: 10517 TYLER TER
Owner Address 2: Not reported
Owner City,St,Zip: POTOMAC, MD 20854-4060
Owner Phone: Not reported
Owner County Code: Not reported
Resp Party Name: SINGH FUEL LP
RP Address: 209 MICHELLE CT
RP Address 2: Not reported
RP City,St,Zip: NEWARK, DE 19702
Region Code Name: Not reported
Regulated Expire Date: Not reported

Tank Sequence #: 001
Tank Id: 639718
Status: Removed
Status Code End Date: Not reported
Capacity: 12000
Substance: GAS
Tank Substance End Date: Not reported
Install Date: 11/01/1988
Tank Code: UST
Inspection Code: Not reported
Last Inspection: Not reported
Substance Type: Not reported
CASRN for Hazardous Substances: 357520
Chemical Name: SINGH FUEL LP
Other Information Regarding The Tank Substance: Not reported
Undeliverable Address Ind.: N
Contact Name: REZA KOLAHDOUZAN
Company: Not reported

Tank Sequence #: 002
Tank Id: 639719
Status: Removed
Status Code End Date: Not reported

Map ID
 Direction
 Distance
 Elevation

MAP FINDINGS

Site

Database(s)

EDR ID Number
 EPA ID Number

CHESTER GAS STA (Continued)

1001181163

Capacity: 10000
 Substance: GAS
 Tank Substance End Date: Not reported
 Install Date: 11/01/1988
 Tank Code: UST
 Inspection Code: Not reported
 Last Inspection: Not reported
 Substance Type: Not reported
 CASRN for Hazardous Substances: 357520
 Chemical Name: SINGH FUEL LP
 Other Information Regarding The Tank Substance: Not reported
 Undeliverable Address Ind.: N
 Contact Name: REZA KOLAHDOUZAN
 Company: Not reported

Tank Sequence #: 003
 Tank Id: 639720
 Status: Removed
 Status Code End Date: Not reported
 Capacity: 8000
 Substance: DIESEL
 Tank Substance End Date: Not reported
 Install Date: 11/01/1988
 Tank Code: UST
 Inspection Code: Not reported
 Last Inspection: Not reported
 Substance Type: Not reported
 CASRN for Hazardous Substances: 357520
 Chemical Name: SINGH FUEL LP
 Other Information Regarding The Tank Substance: Not reported
 Undeliverable Address Ind.: N
 Contact Name: REZA KOLAHDOUZAN
 Company: Not reported

C10
West
< 1/8
0.074 mi.
390 ft.

CORDINGLEY SAMUEL
12TH & KERLIN ST
CHESTER, PA 19013

EDR Hist Auto 1020548607
N/A

Site 5 of 5 in cluster C

Relative:
Higher

EDR Hist Auto

Actual:
56 ft.

Year:	Name:	Type:
1969	CORDINGLEY SAMUEL	Gasoline Service Stations
1970	CORDINGLEY SAMUEL	Gasoline Service Stations
1971	CORDINGLEY SAMUEL	Gasoline Service Stations
1972	CORDINGLEY SAMUEL	Gasoline Service Stations
1973	CORDINGLEY SAMUEL	Gasoline Service Stations
1974	CORDINGLEY SAMUEL	Gasoline Service Stations
1975	CORDINGLEY SAMUEL	Gasoline Service Stations

MAP FINDINGS

Map ID
Direction
Distance
Elevation

Site

Database(s)

EDR ID Number
EPA ID Number

B11
SSW
< 1/8
0.084 mi.
441 ft.

PARRY BLDG
NINTH & FULTON ST
CHESTER, PA 19013

PA ARCHIVE UST

S111114596
N/A

Site 2 of 2 in cluster B

Relative:
Higher
Actual:
48 ft.

ARCHIVE UST:
Name: PARRY BLDG
Address: NINTH & FULTON ST
City,State,Zip: CHESTER 19013
Facility Id: 23-14090
Site ID: 573081
Municipality: Chester City
Client Date: 164168
Owner Id: Not reported
Owner Name: CHESTER UPLAND SCH DIST
Owner Address: 1720 MELROSE AVE
Owner Address 2: Not reported
Owner City,St,Zip: CHESTER, PA 19013
Owner Phone: Not reported
Owner County Code: Not reported
Resp Party Name: CHESTER UPLAND SCH DIST
RP Address: 1720 MELROSE AVE
RP Address 2: Not reported
RP City,St,Zip: CHESTER, PA 19013-5837
Region Code Name: Not reported
Regulated Expire Date: Not reported

Tank Sequence #: 001
Tank Id: 638303
Status: Exempt From State Law
Status Code End Date: Not reported
Capacity: 10000
Substance: HO
Tank Substance End Date: Not reported
Install Date: 12/01/1976
Tank Code: UST
Inspection Code: Not reported
Last Inspection: Not reported
Substance Type: Not reported
CASRN for Hazardous Substances: 164168
Chemical Name: CHESTER UPLAND SCH DIST
Other Information Regarding The Tank Substance: Not reported
Undeliverable Address Ind.: N
Contact Name: UNKNOWN
Company: Not reported

D12
East
< 1/8
0.093 mi.
492 ft.

LIBERTY KENWORTH TRUCK CO
75 W 9TH ST
CHESTER, PA 19013

RCRA-SQG
FINDS

1000695135
PAD987370475

Site 1 of 3 in cluster D

Relative:
Lower
Actual:
17 ft.

RCRA-SQG:
Date Form Received by Agency: 19920331
Handler Name: LIBERTY KENWORTH TRUCK CO
Handler Address: 75 W 9TH ST
Handler City,State,Zip: CHESTER, PA 19013
EPA ID: PAD987370475
Contact Name: DOUG WINANS

Map ID
Direction
Distance
Elevation

MAP FINDINGS

Site

Database(s)

EDR ID Number
EPA ID Number

LIBERTY KENWORTH TRUCK CO (Continued)

1000695135

Contact Address:	PO BOX 378
Contact City,State,Zip:	CHESTER, PA 19013
Contact Telephone:	215-872-2485
Contact Fax:	Not reported
Contact Email:	Not reported
Contact Title:	Not reported
EPA Region:	03
Land Type:	Private
Federal Waste Generator Description:	Small Quantity Generator
Non-Notifier:	Not reported
Biennial Report Cycle:	Not reported
Accessibility:	Not reported
Active Site Indicator:	Handler Activities
State District Owner:	PA
State District:	1
Mailing Address:	PO BOX 378
Mailing City,State,Zip:	CHESTER, PA 19013
Owner Name:	DON METZGER
Owner Type:	Private
Operator Name:	Not reported
Operator Type:	Not reported
Short-Term Generator Activity:	No
Importer Activity:	No
Mixed Waste Generator:	No
Transporter Activity:	No
Transfer Facility Activity:	No
Recycler Activity with Storage:	No
Small Quantity On-Site Burner Exemption:	No
Smelting Melting and Refining Furnace Exemption:	No
Underground Injection Control:	No
Off-Site Waste Receipt:	No
Universal Waste Indicator:	No
Universal Waste Destination Facility:	No
Federal Universal Waste:	No
Active Site Fed-Reg Treatment Storage and Disposal Facility:	Not reported
Active Site Converter Treatment storage and Disposal Facility:	Not reported
Active Site State-Reg Treatment Storage and Disposal Facility:	Not reported
Active Site State-Reg Handler:	---
Federal Facility Indicator:	Not reported
Hazardous Secondary Material Indicator:	NN
Sub-Part K Indicator:	Not reported
Commercial TSD Indicator:	No
Treatment Storage and Disposal Type:	Not reported
2018 GPRAs Permit Baseline:	Not on the Baseline
2018 GPRAs Renewals Baseline:	Not on the Baseline
Permit Renewals Workload Universe:	Not reported
Permit Workload Universe:	Not reported
Permit Progress Universe:	Not reported
Post-Closure Workload Universe:	Not reported
Closure Workload Universe:	Not reported
202 GPRAs Corrective Action Baseline:	No
Corrective Action Workload Universe:	No
Subject to Corrective Action Universe:	No
Non-TSDs Where RCRA CA has Been Imposed Universe:	No
TSDs Potentially Subject to CA Under 3004 (u)/(v) Universe:	No
TSDs Only Subject to CA under Discretionary Auth Universe:	No
Corrective Action Priority Ranking:	No NCAPS ranking

Map ID
Direction
Distance
Elevation

MAP FINDINGS

Site

Database(s)

EDR ID Number
EPA ID Number

LIBERTY KENWORTH TRUCK CO (Continued)

1000695135

Environmental Control Indicator:	No
Institutional Control Indicator:	No
Human Exposure Controls Indicator:	N/A
Groundwater Controls Indicator:	N/A
Operating TSDU Universe:	Not reported
Full Enforcement Universe:	Not reported
Significant Non-Complier Universe:	No
Unaddressed Significant Non-Complier Universe:	No
Addressed Significant Non-Complier Universe:	No
Significant Non-Complier With a Compliance Schedule Universe:	No
Financial Assurance Required:	Not reported
Handler Date of Last Change:	20000915
Recognized Trader-Importer:	No
Recognized Trader-Exporter:	No
Importer of Spent Lead Acid Batteries:	No
Exporter of Spent Lead Acid Batteries:	No
Recycler Activity Without Storage:	Not reported
Manifest Broker:	Not reported
Sub-Part P Indicator:	No

Hazardous Waste Summary:

Waste Code:	D001
Waste Description:	IGNITABLE WASTE
Waste Code:	D018
Waste Description:	BENZENE
Waste Code:	D039
Waste Description:	TETRACHLOROETHYLENE

Handler - Owner Operator:

Owner/Operator Indicator:	Owner
Owner/Operator Name:	DON METZGER
Legal Status:	Private
Date Became Current:	Not reported
Date Ended Current:	Not reported
Owner/Operator Address:	1410 S WESTEND BLVD
Owner/Operator City,State,Zip:	QUAKERTOWN, PA 18951
Owner/Operator Telephone:	215-536-3787
Owner/Operator Telephone Ext:	Not reported
Owner/Operator Fax:	Not reported
Owner/Operator Email:	Not reported

Historic Generators:

Receive Date:	19920331
Handler Name:	LIBERTY KENWORTH TRUCK CO
Federal Waste Generator Description:	Small Quantity Generator
State District Owner:	PA
Large Quantity Handler of Universal Waste:	No
Recognized Trader Importer:	No
Recognized Trader Exporter:	No
Spent Lead Acid Battery Importer:	No
Spent Lead Acid Battery Exporter:	No
Current Record:	Yes
Non Storage Recycler Activity:	Not reported

Map ID
Direction
Distance
Elevation

MAP FINDINGS

Site

Database(s)

EDR ID Number
EPA ID Number

LIBERTY KENWORTH TRUCK CO (Continued)

1000695135

Electronic Manifest Broker: Not reported

List of NAICS Codes and Descriptions:

NAICS Code: 44111
NAICS Description: NEW CAR DEALERS

NAICS Code: 811111
NAICS Description: GENERAL AUTOMOTIVE REPAIR

Facility Has Received Notices of Violation:

Found Violation: No
Agency Which Determined Violation: Not reported
Violation Short Description: Not reported
Date Violation was Determined: Not reported
Actual Return to Compliance Date: Not reported
Return to Compliance Qualifier: Not reported
Violation Responsible Agency: Not reported
Scheduled Compliance Date: Not reported
Enforcement Identifier: Not reported
Date of Enforcement Action: Not reported
Enforcement Responsible Agency: Not reported
Enforcement Docket Number: Not reported
Enforcement Attorney: Not reported
Corrective Action Component: Not reported
Appeal Initiated Date: Not reported
Appeal Resolution Date: Not reported
Disposition Status Date: Not reported
Disposition Status: Not reported
Disposition Status Description: Not reported
Consent/Final Order Sequence Number: Not reported
Consent/Final Order Respondent Name: Not reported
Consent/Final Order Lead Agency: Not reported
Enforcement Type: Not reported
Enforcement Responsible Person: Not reported
Enforcement Responsible Sub-Organization: Not reported
SEP Sequence Number: Not reported
SEP Expenditure Amount: Not reported
SEP Scheduled Completion Date: Not reported
SEP Actual Date: Not reported
SEP Defaulted Date: Not reported
SEP Type: Not reported
SEP Type Description: Not reported
Proposed Amount: Not reported
Final Monetary Amount: Not reported
Paid Amount: Not reported
Final Count: Not reported
Final Amount: Not reported

Evaluation Action Summary:

Evaluation Date: 19960524
Evaluation Responsible Agency: State
Found Violation: No
Evaluation Type Description: COMPLIANCE EVALUATION INSPECTION ON-SITE
Evaluation Responsible Person Identifier: PAJ
Evaluation Responsible Sub-Organization: Not reported
Actual Return to Compliance Date: Not reported

Map ID
Direction
Distance
Elevation

MAP FINDINGS

Site

Database(s)

EDR ID Number
EPA ID Number

LIBERTY KENWORTH TRUCK CO (Continued)

1000695135

Scheduled Compliance Date: Not reported
Date of Request: Not reported
Date Response Received: Not reported
Request Agency: Not reported
Former Citation: Not reported

FINDS:

Registry ID: 110004865888

Click Here:

Environmental Interest/Information System:

RCRAInfo is a national information system that supports the Resource Conservation and Recovery Act (RCRA) program through the tracking of events and activities related to facilities that generate, transport, and treat, store, or dispose of hazardous waste. RCRAInfo allows RCRA program staff to track the notification, permit, compliance, and corrective action activities required under RCRA.

[Click this hyperlink](#) while viewing on your computer to access additional FINDS: detail in the EDR Site Report.

**E13
SSW
< 1/8
0.109 mi.
576 ft.**

**CHESTER CITGO
610 W 9TH ST
CHESTER, PA 19013
Site 1 of 5 in cluster E**

**PA UST U003918857
N/A**

**Relative:
Higher
Actual:
57 ft.**

UST:
Name: CHESTER CITGO
Address: 610 W 9TH ST
City,State,Zip: CHESTER, PA 19013
Site ID: 573581
Other Id: 23-43738
Client Id Number: 212362
Municipality Name: Chester
Region: EP SE Rgnl Off Norristown
Mailing Name: PAK OIL INC
Mailing Address: 610 W 9TH ST
Mailing Address 2: Not reported
Mailing City,St,Zip: CHESTER, PA 19013-4040
Registration Expiration Date: 02/04/2022

Tank Seq No: 1
Tank Status: Temporarily Out of Use
Capacity: 12000
Substance: Gasoline
Date Installed: Not reported
Tank Code: UST
Inspection Code: Facility Operation Inspection
Tank Last Dt Inspected: 11/06/2019
Decode for Tstatus: Temporarily Out of Use
Decode for Substance: Gasoline

Tank Seq No: 2
Tank Status: Temporarily Out of Use
Capacity: 6000

Map ID
Direction
Distance
Elevation

MAP FINDINGS

Site

Database(s)

EDR ID Number
EPA ID Number

CHESTER CITGO (Continued)

U003918857

Substance: Gasoline
Date Installed: Not reported
Tank Code: UST
Inspection Code: Facility Operation Inspection
Tank Last Dt Inspected: 11/06/2019
Decode for Tstatus: Temporarily Out of Use
Decode for Substance: Gasoline

Tank Seq No: 3
Tank Status: Temporarily Out of Use
Capacity: 6000
Substance: Gasoline
Date Installed: Not reported
Tank Code: UST
Inspection Code: Facility Operation Inspection
Tank Last Dt Inspected: 11/06/2019
Decode for Tstatus: Temporarily Out of Use
Decode for Substance: Gasoline

Tank Seq No: 4
Tank Status: Temporarily Out of Use
Capacity: 6000
Substance: Gasoline
Date Installed: Not reported
Tank Code: UST
Inspection Code: Facility Operation Inspection
Tank Last Dt Inspected: 11/06/2019
Decode for Tstatus: Temporarily Out of Use
Decode for Substance: Gasoline

Tank Seq No: 5
Tank Status: Temporarily Out of Use
Capacity: 6000
Substance: Gasoline
Date Installed: Not reported
Tank Code: UST
Inspection Code: Facility Operation Inspection
Tank Last Dt Inspected: 11/06/2019
Decode for Tstatus: Temporarily Out of Use
Decode for Substance: Gasoline

Tank Seq No: 6
Tank Status: Temporarily Out of Use
Capacity: 6000
Substance: Gasoline
Date Installed: Not reported
Tank Code: UST
Inspection Code: Facility Operation Inspection
Tank Last Dt Inspected: 11/06/2019
Decode for Tstatus: Temporarily Out of Use
Decode for Substance: Gasoline

Map ID
Direction
Distance
Elevation

MAP FINDINGS

Site

Database(s)

EDR ID Number
EPA ID Number

E14
SSW
< 1/8
0.109 mi.
576 ft.

TRIDENTE RONALD MANAGEMENT CO
610 W 9TH ST
CHESTER, PA 19013

Site 2 of 5 in cluster E

EDR Hist Auto 1020853884
N/A

Relative:
Higher

EDR Hist Auto

Actual:
57 ft.

Year:	Name:	Type:
1988	TRIDENTE MANAGEMENT CO	Gasoline Service Stations
1989	TRIDENTE MANAGEMENT CO	Gasoline Service Stations
1990	TRIDENTE MANAGEMENT CO	Gasoline Service Stations
1991	TRIDENTE MANAGEMENT CO	Gasoline Service Stations
1992	TRIDENTE MANAGEMENT CO	Gasoline Service Stations
1993	TRIDENTE RONALD MANAGEMENT CO	Gasoline Service Stations
1994	TRIDENTE RONALD MANAGEMENT CO	Gasoline Service Stations
1994	MOBILE GAS STATION	Gasoline Service Stations
1995	TRIDENTE RONALD MANAGEMENT CO	Gasoline Service Stations
1995	MOBILE GAS STATION	Gasoline Service Stations
1996	TRIDENTE RONALD MANAGEMENT CO	Gasoline Service Stations
1996	PETR-ALL PETROLEUM CONSULTING	Gasoline Service Stations
1997	TRIDENTE RONALD MANAGEMENT CO	Gasoline Service Stations
1997	PETR-ALL PETROLEUM CONSULTING	Gasoline Service Stations
1998	PETR-ALL PETROLEUM CONSULTING	Gasoline Service Stations
2001	TRIDENTE RONALD MANAGEMENT CO	Gasoline Service Stations
2002	TRIDENTE RONALD MANAGEMENT CO	Gasoline Service Stations
2006	EXXON MOBIL CORPORATION	Gasoline Service Stations, NEC
2011	TRIDENTE RONALD MANAGEMENT CO	Gasoline Service Stations, NEC
2012	TRIDENTE RONALD MANAGEMENT CO	Gasoline Service Stations, NEC
2013	TRIDENTE RONALD MANAGEMENT CO	Gasoline Service Stations, NEC
2014	TRIDENTE RONALD MANAGEMENT CO	Gasoline Service Stations, NEC

D15
East
< 1/8
0.113 mi.
596 ft.

WELLINGTON TEXACO SERVICE
54 W 9TH ST
CHESTER, PA 19013

Site 2 of 3 in cluster D

EDR Hist Auto 1020658369
N/A

Relative:
Lower

EDR Hist Auto

Actual:
11 ft.

Year:	Name:	Type:
1976	WELLINGTON TEXACO SERVICE	Gasoline Service Stations
1977	WELLINGTON TEXACO SERVICE	Gasoline Service Stations
1978	WELLINGTON TEXACO SERVICE	Gasoline Service Stations
1979	WELLINGTON TEXACO SERVICE	Gasoline Service Stations
1980	WELLINGTON TEXACO SERVICE	Gasoline Service Stations
1982	WELLINGTON TEXACO SERVICE	Gasoline Service Stations
1983	WELLINGTON TEXACO SERVICE	Gasoline Service Stations
1985	WELLINGTON TEXACO SERVICE	Gasoline Service Stations

Map ID
 Direction
 Distance
 Elevation

MAP FINDINGS

Site

Database(s)

EDR ID Number
 EPA ID Number

D16
East
< 1/8
0.114 mi.
603 ft.

MANOS AUTOMOTIVE
52 WEST 9TH STREET
CHESTER, PA 19013

EDR Hist Auto **1020572240**
N/A

Relative:
Lower

EDR Hist Auto

Actual:
11 ft.

Year:	Name:	Type:
1988	BILLS AUTO SERVICE CTR	General Automotive Repair Shops
1989	BILLS AUTO SERVICE CTR	General Automotive Repair Shops
1989	MANOS AUTOMOTIVE	Gasoline Service Stations
1990	BILLS AUTO SERVICE CTR	General Automotive Repair Shops
1991	BILLS AUTO SERVICE CTR	General Automotive Repair Shops
1992	BILLS AUTO SERVICE CENTER	General Automotive Repair Shops
1993	BILLS AUTO SERVICE CENTER	General Automotive Repair Shops

17
South
1/8-1/4
0.126 mi.
666 ft.

VOC BLDG
EIGHTH & FULTON ST
CHESTER, PA 19013

PA ARCHIVE UST **S111117760**
N/A

Relative:
Higher

ARCHIVE UST:

Actual:
41 ft.

Name:	VOC BLDG
Address:	EIGHTH & FULTON ST
City,State,Zip:	CHESTER 19013
Facility Id:	23-14019
Site ID:	573069
Municipality:	Chester City
Client Date:	164168
Owner Id:	Not reported
Owner Name:	CHESTER UPLAND SCH DIST
Owner Address:	1720 MELROSE AVE
Owner Address 2:	Not reported
Owner City,St,Zip:	CHESTER, PA 19013
Owner Phone:	Not reported
Owner County Code:	Not reported
Resp Party Name:	CHESTER UPLAND SCH DIST
RP Address:	1720 MELROSE AVE
RP Address 2:	Not reported
RP City,St,Zip:	CHESTER, PA 19013-5837
Region Code Name:	Not reported
Regulated Expire Date:	Not reported
Tank Sequence #:	001
Tank Id:	638280
Status:	Exempt From State Law
Status Code End Date:	Not reported
Capacity:	10000
Substance:	HO
Tank Substance End Date:	Not reported
Install Date:	12/01/1952
Tank Code:	UST
Inspection Code:	Not reported
Last Inspection:	Not reported
Substance Type:	Not reported
CASRN for Hazardous Substances:	164168
Chemical Name:	CHESTER UPLAND SCH DIST
Other Information Regarding The Tank Substance:	Not reported

Map ID
Direction
Distance
Elevation

MAP FINDINGS

Site

Database(s)

EDR ID Number
EPA ID Number

VOC BLDG (Continued)

S111117760

Undeliverable Address Ind.: N
Contact Name: UNKNOWN
Company: Not reported

18
SW
1/8-1/4
0.127 mi.
671 ft.

EAGLE FUEL
916 KERLIN ST
CHESTER, PA 19013

PA UST **U001091192**
PA ARCHIVE UST **N/A**

Relative:
Higher
Actual:
63 ft.

UST:
Name: EAGLE FUEL
Address: 916 KERLIN ST
City,State,Zip: CHESTER, PA 19013-3701
Site ID: 573599
Other Id: 23-44028
Client Id Number: 343478
Municipality Name: Chester
Region: EP SE Rgnl Off Norristown
Mailing Name: SAMITRADE MARK LLC
Mailing Address: PO BOX 7869
Mailing Address 2: Not reported
Mailing City,St,Zip: NEWARK, DE 19714
Registration Expiration Date: 02/04/2022

Tank Seq No: 1
Tank Status: **Currently In Use**
Capacity: 10000
Substance: Gasoline
Date Installed: 08/01/1980
Tank Code: UST
Inspection Code: Facility Operation Inspection
Tank Last Dt Inspected: 08/19/2019
Decode for Tstatus: Currently In Use
Decode for Substance: Gasoline

Tank Seq No: 2
Tank Status: **Currently In Use**
Capacity: 10000
Substance: Gasoline
Date Installed: 08/01/1980
Tank Code: UST
Inspection Code: Facility Operation Inspection
Tank Last Dt Inspected: 08/19/2019
Decode for Tstatus: Currently In Use
Decode for Substance: Gasoline

ARCHIVE UST:
Name: EAGLE FUEL
Address: 916 KERLIN ST
City,State,Zip: CHESTER 19013-3701
Facility Id: 23-44028
Site ID: 573599
Municipality: Chester City
Client Date: 343478
Owner Id: Not reported

Map ID
Direction
Distance
Elevation

MAP FINDINGS

Site

Database(s)

EDR ID Number
EPA ID Number

EAGLE FUEL (Continued)

U001091192

Owner Name: BRUCE S MANO
Owner Address: 916 KERLIN ST
Owner Address 2: Not reported
Owner City,St,Zip: CHESTER, PA 19013
Owner Phone: Not reported
Owner County Code: Not reported
Resp Party Name: SAMITRADE MARK LLC
RP Address: PO BOX 7869
RP Address 2: Not reported
RP City,St,Zip: NEWARK, DE 19714
Region Code Name: Not reported
Regulated Expire Date: Not reported

Tank Sequence #: 003
Tank Id: 641765
Status: Closed Without a Permit
Status Code End Date: Not reported
Capacity: 10000
Substance: GAS
Tank Substance End Date: Not reported
Install Date: 08/01/1980
Tank Code: UST
Inspection Code: Not reported
Last Inspection: Not reported
Substance Type: Not reported
CASRN for Hazardous Substances: 343478
Chemical Name: SAMITRADE MARK LLC
Other Information Regarding The Tank Substance: Not reported
Undeliverable Address Ind.: N
Contact Name: UNKNOWN
Company: Not reported

Tank Sequence #: 004
Tank Id: 641766
Status: Closed Without a Permit
Status Code End Date: Not reported
Capacity: 6000
Substance: GAS
Tank Substance End Date: Not reported
Install Date: 08/01/1980
Tank Code: UST
Inspection Code: Not reported
Last Inspection: Not reported
Substance Type: Not reported
CASRN for Hazardous Substances: 343478
Chemical Name: SAMITRADE MARK LLC
Other Information Regarding The Tank Substance: Not reported
Undeliverable Address Ind.: N
Contact Name: UNKNOWN
Company: Not reported

Tank Sequence #: 005
Tank Id: 641767
Status: Removed
Status Code End Date: Not reported

Map ID
 Direction
 Distance
 Elevation

MAP FINDINGS

Site

Database(s)

EDR ID Number
 EPA ID Number

EAGLE FUEL (Continued)

U001091192

Capacity: 550
 Substance: USDOL
 Tank Substance End Date: Not reported
 Install Date: 08/01/1980
 Tank Code: UST
 Inspection Code: Not reported
 Last Inspection: Not reported
 Substance Type: Not reported
 CASRN for Hazardous Substances: 343478
 Chemical Name: SAMITRADE MARK LLC
 Other Information Regarding The Tank Substance: Not reported
 Undeliverable Address Ind.: N
 Contact Name: UNKNOWN
 Company: Not reported

19
East
1/8-1/4
0.141 mi.
747 ft.

MIDTOWN AUTO BODY
12 W 9TH ST
CHESTER, PA 19013

RCRA-VSQG **1000874897**
FINDS **PAD987398104**
ECHO

Relative:
Lower
Actual:
11 ft.

RCRA-VSQG:
 Date Form Received by Agency: 19930611
 Handler Name: MIDTOWN AUTO BODY
 Handler Address: 12 W 9TH ST
 Handler City,State,Zip: CHESTER, PA 19013
 EPA ID: PAD987398104
 Contact Name: HENRY HIGHTOWER
 Contact Address: 12 W 9TH ST
 Contact City,State,Zip: CHESTER, PA 19013
 Contact Telephone: 215-874-2080
 Contact Fax: Not reported
 Contact Email: Not reported
 Contact Title: Not reported
 EPA Region: 03
 Land Type: Private
 Federal Waste Generator Description: Conditionally Exempt Small Quantity Generator
 Non-Notifier: Not reported
 Biennial Report Cycle: Not reported
 Accessibility: Not reported
 Active Site Indicator: Handler Activities
 State District Owner: PA
 State District: 1
 Mailing Address: 12 W 9TH ST
 Mailing City,State,Zip: CHESTER, PA 19013
 Owner Name: HIGHTOWER HENRY
 Owner Type: Private
 Operator Name: Not reported
 Operator Type: Not reported
 Short-Term Generator Activity: No
 Importer Activity: No
 Mixed Waste Generator: No
 Transporter Activity: No
 Transfer Facility Activity: No
 Recycler Activity with Storage: No
 Small Quantity On-Site Burner Exemption: No
 Smelting Melting and Refining Furnace Exemption: No
 Underground Injection Control: No

Map ID
 Direction
 Distance
 Elevation

MAP FINDINGS

Site

Database(s)

EDR ID Number
 EPA ID Number

MIDTOWN AUTO BODY (Continued)

1000874897

Off-Site Waste Receipt:	No
Universal Waste Indicator:	No
Universal Waste Destination Facility:	No
Federal Universal Waste:	No
Active Site Fed-Reg Treatment Storage and Disposal Facility:	Not reported
Active Site Converter Treatment storage and Disposal Facility:	Not reported
Active Site State-Reg Treatment Storage and Disposal Facility:	Not reported
Active Site State-Reg Handler:	---
Federal Facility Indicator:	Not reported
Hazardous Secondary Material Indicator:	NN
Sub-Part K Indicator:	Not reported
Commercial TSD Indicator:	No
Treatment Storage and Disposal Type:	Not reported
2018 GPRA Permit Baseline:	Not on the Baseline
2018 GPRA Renewals Baseline:	Not on the Baseline
Permit Renewals Workload Universe:	Not reported
Permit Workload Universe:	Not reported
Permit Progress Universe:	Not reported
Post-Closure Workload Universe:	Not reported
Closure Workload Universe:	Not reported
202 GPRA Corrective Action Baseline:	No
Corrective Action Workload Universe:	No
Subject to Corrective Action Universe:	No
Non-TSDs Where RCRA CA has Been Imposed Universe:	No
TSDs Potentially Subject to CA Under 3004 (u)/(v) Universe:	No
TSDs Only Subject to CA under Discretionary Auth Universe:	No
Corrective Action Priority Ranking:	No NCAPS ranking
Environmental Control Indicator:	No
Institutional Control Indicator:	No
Human Exposure Controls Indicator:	N/A
Groundwater Controls Indicator:	N/A
Operating TSD Universe:	Not reported
Full Enforcement Universe:	Not reported
Significant Non-Complier Universe:	No
Unaddressed Significant Non-Complier Universe:	No
Addressed Significant Non-Complier Universe:	No
Significant Non-Complier With a Compliance Schedule Universe:	No
Financial Assurance Required:	Not reported
Handler Date of Last Change:	20000915
Recognized Trader-Importer:	No
Recognized Trader-Exporter:	No
Importer of Spent Lead Acid Batteries:	No
Exporter of Spent Lead Acid Batteries:	No
Recycler Activity Without Storage:	Not reported
Manifest Broker:	Not reported
Sub-Part P Indicator:	No

Hazardous Waste Summary:

Waste Code: F003
 Waste Description: THE FOLLOWING SPENT NONHALOGENATED SOLVENTS: XYLENE, ACETONE, ETHYL ACETATE, ETHYL BENZENE, ETHYL ETHER, METHYL ISOBUTYL KETONE, N-BUTYL ALCOHOL, CYCLOHEXANONE, AND METHANOL; ALL SPENT SOLVENT MIXTURES/BLENDS CONTAINING, BEFORE USE, ONLY THE ABOVE SPENT NONHALOGENATED SOLVENTS; AND ALL SPENT SOLVENT MIXTURES/BLENDS CONTAINING, BEFORE USE, ONE OR MORE OF THE ABOVE NONHALOGENATED SOLVENTS, AND A TOTAL OF TEN PERCENT OR MORE (BY VOLUME) OF ONE OR

Map ID
Direction
Distance
Elevation

MAP FINDINGS

Site

Database(s)

EDR ID Number
EPA ID Number

MIDTOWN AUTO BODY (Continued)

1000874897

MORE OF THOSE SOLVENTS LISTED IN F001, F002, F004, AND F005; AND STILL BOTTOMS FROM THE RECOVERY OF THESE SPENT SOLVENTS AND SPENT SOLVENT MIXTURES.

Handler - Owner Operator:

Owner/Operator Indicator:	Owner
Owner/Operator Name:	HIGHTOWER HENRY
Legal Status:	Private
Date Became Current:	Not reported
Date Ended Current:	Not reported
Owner/Operator Address:	12 W 9TH ST
Owner/Operator City,State,Zip:	CHESTER, PA 19013
Owner/Operator Telephone:	215-874-2080
Owner/Operator Telephone Ext:	Not reported
Owner/Operator Fax:	Not reported
Owner/Operator Email:	Not reported

Historic Generators:

Receive Date:	19930611
Handler Name:	MIDTOWN AUTO BODY
Federal Waste Generator Description:	Conditionally Exempt Small Quantity Generator
State District Owner:	PA
Large Quantity Handler of Universal Waste:	No
Recognized Trader Importer:	No
Recognized Trader Exporter:	No
Spent Lead Acid Battery Importer:	No
Spent Lead Acid Battery Exporter:	No
Current Record:	Yes
Non Storage Recycler Activity:	Not reported
Electronic Manifest Broker:	Not reported

List of NAICS Codes and Descriptions:

NAICS Code:	811121
NAICS Description:	AUTOMOTIVE BODY, PAINT, AND INTERIOR REPAIR AND MAINTENANCE

Facility Has Received Notices of Violation:

Found Violation:	No
Agency Which Determined Violation:	Not reported
Violation Short Description:	Not reported
Date Violation was Determined:	Not reported
Actual Return to Compliance Date:	Not reported
Return to Compliance Qualifier:	Not reported
Violation Responsible Agency:	Not reported
Scheduled Compliance Date:	Not reported
Enforcement Identifier:	Not reported
Date of Enforcement Action:	Not reported
Enforcement Responsible Agency:	Not reported
Enforcement Docket Number:	Not reported
Enforcement Attorney:	Not reported
Corrective Action Component:	Not reported
Appeal Initiated Date:	Not reported
Appeal Resolution Date:	Not reported
Disposition Status Date:	Not reported
Disposition Status:	Not reported
Disposition Status Description:	Not reported

Map ID
Direction
Distance
Elevation

MAP FINDINGS

Site

Database(s)

EDR ID Number
EPA ID Number

MIDTOWN AUTO BODY (Continued)

1000874897

Consent/Final Order Sequence Number: Not reported
Consent/Final Order Respondent Name: Not reported
Consent/Final Order Lead Agency: Not reported
Enforcement Type: Not reported
Enforcement Responsible Person: Not reported
Enforcement Responsible Sub-Organization: Not reported
SEP Sequence Number: Not reported
SEP Expenditure Amount: Not reported
SEP Scheduled Completion Date: Not reported
SEP Actual Date: Not reported
SEP Defaulted Date: Not reported
SEP Type: Not reported
SEP Type Description: Not reported
Proposed Amount: Not reported
Final Monetary Amount: Not reported
Paid Amount: Not reported
Final Count: Not reported
Final Amount: Not reported

Evaluation Action Summary:

Evaluation Date: 19960524
Evaluation Responsible Agency: State
Found Violation: No
Evaluation Type Description: COMPLIANCE EVALUATION INSPECTION ON-SITE
Evaluation Responsible Person Identifier: PAJ
Evaluation Responsible Sub-Organization: Not reported
Actual Return to Compliance Date: Not reported
Scheduled Compliance Date: Not reported
Date of Request: Not reported
Date Response Received: Not reported
Request Agency: Not reported
Former Citation: Not reported

FINDS:

Registry ID: 110059917773

Click Here:

Environmental Interest/Information System:

RCRAInfo is a national information system that supports the Resource Conservation and Recovery Act (RCRA) program through the tracking of events and activities related to facilities that generate, transport, and treat, store, or dispose of hazardous waste. RCRAInfo allows RCRA program staff to track the notification, permit, compliance, and corrective action activities required under RCRA.

PA-EFACTS (Pennsylvania - Environmental Facility Application Compliance Tracking System) is a Department-wide database that provides a holistic view of clients and sites (including facilities) that DEP regulates.

[Click this hyperlink](#) while viewing on your computer to access additional FINDS: detail in the EDR Site Report.

ECHO:

Envid: 1000874897
Registry ID: 110059917773

Map ID
Direction
Distance
Elevation

MAP FINDINGS

Site

Database(s)

EDR ID Number
EPA ID Number

MIDTOWN AUTO BODY (Continued)

1000874897

DFR URL: <http://echo.epa.gov/detailed-facility-report?fid=110059917773>
Name: MIDTOWN AUTO BODY
Address: 12 W 9TH ST
City,State,Zip: CHESTER, PA 19013

E20
SW
1/8-1/4
0.143 mi.
753 ft.

SUNOCO 0363 1074
700 W 9TH ST
CHESTER, PA 19013
Site 3 of 5 in cluster E

PA LUST U001449240
PA UST N/A
PA AUL
PA ARCHIVE UST
PA ARCHIVE AST

Relative:
Higher

Actual:
61 ft.

LUST:
Name: SUNOCO 0363 1074
Address: 700 W 9TH ST
City,State,Zip: CHESTER, PA 19013-3714
Region: EP SE Rgnl Off Norristown
Municipality: Chester City
Facility Id: 591035
Facility Type: Underground Storage Tank Containing Petroleum
Facility Status: Cleanup Completed
Status Date: 10/02/2009
Confirmed Date: 11/09/1994
Program Other Id: 23-22208
Client: SUNOCO RETAIL LLC
Incident Id: 1213
Incident Desc: SUNOCO 0363 1074
Suspect Date: Not reported
Source Of Notification: INSTL
Release Discovered: Not reported
Source Cause Of Release: Not reported
Tank: Not reported
Impact Desc: Soil
Substance: Unleaded Gasoline
CAS RN: 100-41-4
Chemical: ETHYL BENZENE
Comments: Not reported
Horizontal Ref Datum: WGS84
Altitude Datum: Not reported
Latitude: 39.848086
Longitude: -75.372075

Name: SUNOCO 0363 1074
Address: 700 W 9TH ST
City,State,Zip: CHESTER, PA 19013-3714
Region: EP SE Rgnl Off Norristown
Municipality: Chester City
Facility Id: 591035
Facility Type: Underground Storage Tank Containing Petroleum
Facility Status: Cleanup Completed
Status Date: 10/02/2009
Confirmed Date: 11/09/1994
Program Other Id: 23-22208
Client: SUNOCO RETAIL LLC
Incident Id: 1213
Incident Desc: SUNOCO 0363 1074
Suspect Date: Not reported
Source Of Notification: INSTL
Release Discovered: Not reported

Map ID
Direction
Distance
Elevation

MAP FINDINGS

Site

Database(s)

EDR ID Number
EPA ID Number

SUNOCO 0363 1074 (Continued)

U001449240

Source Cause Of Release: Not reported
Tank: Not reported
Impact Desc: Soil
Substance: Unleaded Gasoline
CAS RN: 1634-04-4
Chemical: METHYL TERT-BUTYL ETHER (MTBE)
Comments: Not reported
Horizontal Ref Datum: WGS84
Altitude Datum: Not reported
Latitude: 39.848086
Longitude: -75.372075

Name: SUNOCO 0363 1074
Address: 700 W 9TH ST
City,State,Zip: CHESTER, PA 19013-3714
Region: EP SE Rgnl Off Norristown
Municipality: Chester City
Facility Id: 591035
Facility Type: Underground Storage Tank Containing Petroleum
Facility Status: Cleanup Completed
Status Date: 10/02/2009
Confirmed Date: 11/09/1994
Program Other Id: 23-22208
Client: SUNOCO RETAIL LLC
Incident Id: 1213
Incident Desc: SUNOCO 0363 1074
Suspect Date: Not reported
Source Of Notification: INSTL
Release Discovered: Not reported
Source Cause Of Release: Not reported
Tank: Not reported
Impact Desc: Soil
Substance: Unleaded Gasoline
CAS RN: 91-20-3
Chemical: NAPHTHALENE
Comments: Not reported
Horizontal Ref Datum: WGS84
Altitude Datum: Not reported
Latitude: 39.848086
Longitude: -75.372075

Name: SUNOCO 0363 1074
Address: 700 W 9TH ST
City,State,Zip: CHESTER, PA 19013-3714
Region: EP SE Rgnl Off Norristown
Municipality: Chester City
Facility Id: 591035
Facility Type: Underground Storage Tank Containing Petroleum
Facility Status: Cleanup Completed
Status Date: 10/02/2009
Confirmed Date: 11/09/1994
Program Other Id: 23-22208
Client: SUNOCO RETAIL LLC
Incident Id: 1213
Incident Desc: SUNOCO 0363 1074
Suspect Date: Not reported
Source Of Notification: INSTL

Map ID
Direction
Distance
Elevation

MAP FINDINGS

Site

Database(s)

EDR ID Number
EPA ID Number

SUNOCO 0363 1074 (Continued)

U001449240

Release Discovered: Not reported
Source Cause Of Release: Not reported
Tank: Not reported
Impact Desc: Soil
Substance: Unleaded Gasoline
CAS RN: 108-88-3
Chemical: TOLUENE
Comments: Not reported
Horizontal Ref Datum: WGS84
Altitude Datum: Not reported
Latitude: 39.848086
Longitude: -75.372075

Name: SUNOCO 0363 1074
Address: 700 W 9TH ST
City,State,Zip: CHESTER, PA 19013-3714
Region: EP SE Rgnl Off Norristown
Municipality: Chester City
Facility Id: 591035
Facility Type: Underground Storage Tank Containing Petroleum
Facility Status: Cleanup Completed
Status Date: 10/02/2009
Confirmed Date: 11/09/1994
Program Other Id: 23-22208
Client: SUNOCO RETAIL LLC
Incident Id: 1213
Incident Desc: SUNOCO 0363 1074
Suspect Date: Not reported
Source Of Notification: INSTL
Release Discovered: Not reported
Source Cause Of Release: Not reported
Tank: Not reported
Impact Desc: Soil
Substance: Unleaded Gasoline
CAS RN: 1330-20-7
Chemical: XYLENES (TOTAL)
Comments: Not reported
Horizontal Ref Datum: WGS84
Altitude Datum: Not reported
Latitude: 39.848086
Longitude: -75.372075

Name: SUNOCO 0363 1074
Address: 700 W 9TH ST
City,State,Zip: CHESTER, PA 19013-3714
Region: EP SE Rgnl Off Norristown
Municipality: Chester City
Facility Id: 591035
Facility Type: Underground Storage Tank Containing Petroleum
Facility Status: Cleanup Completed
Status Date: 10/02/2009
Confirmed Date: 11/09/1994
Program Other Id: 23-22208
Client: SUNOCO RETAIL LLC
Incident Id: 1213
Incident Desc: SUNOCO 0363 1074
Suspect Date: Not reported

Map ID
Direction
Distance
Elevation

MAP FINDINGS

Site

Database(s)

EDR ID Number
EPA ID Number

SUNOCO 0363 1074 (Continued)

U001449240

Source Of Notification: INSTL
Release Discovered: Not reported
Source Cause Of Release: Not reported
Tank: Not reported
Impact Desc: Soil
Substance: Unleaded Gasoline
CAS RN: 71-43-2
Chemical: BENZENE
Comments: Not reported
Horizontal Ref Datum: WGS84
Altitude Datum: Not reported
Latitude: 39.848086
Longitude: -75.372075

Name: SUNOCO 0363 1074
Address: 700 W 9TH ST
City,State,Zip: CHESTER, PA 19013-3714
Region: EP SE Rgnl Off Norristown
Municipality: Chester City
Facility Id: 591035
Facility Type: Underground Storage Tank Containing Petroleum
Facility Status: Cleanup Completed
Status Date: 10/02/2009
Confirmed Date: 11/09/1994
Program Other Id: 23-22208
Client: SUNOCO RETAIL LLC
Incident Id: 1213
Incident Desc: SUNOCO 0363 1074
Suspect Date: Not reported
Source Of Notification: INSTL
Release Discovered: Not reported
Source Cause Of Release: Not reported
Tank: Not reported
Impact Desc: Soil
Substance: Unleaded Gasoline
CAS RN: 98-82-8
Chemical: CUMENE
Comments: Not reported
Horizontal Ref Datum: WGS84
Altitude Datum: Not reported
Latitude: 39.848086
Longitude: -75.372075

UST:

Name: SUNOCO 0363 1074
Address: 700 W 9TH ST
City,State,Zip: CHESTER, PA 19013-3714
Site ID: 515161
Other Id: 23-22208
Client Id Number: 327054
Municipality Name: Chester
Region: EP SE Rgnl Off Norristown
Mailing Name: SUNOCO RETAIL LLC
Mailing Address: 3801 WEST CHESTER PIKE
Mailing Address 2: Not reported
Mailing City,St,Zip: NEWTOWN SQUARE, PA 19073-2320
Registration Expiration Date: 02/04/2022

Map ID
Direction
Distance
Elevation

MAP FINDINGS

Site

Database(s)

EDR ID Number
EPA ID Number

SUNOCO 0363 1074 (Continued)

U001449240

Tank Seq No: 7
Tank Status: **Currently In Use**
Capacity: 15000
Substance: Gasoline
Date Installed: 11/04/1994
Tank Code: UST
Inspection Code: Facility Operation Inspection
Tank Last Dt Inspected: 09/09/2020
Decode for Tstatus: Currently In Use
Decode for Substance: Gasoline

Tank Seq No: 8
Tank Status: **Currently In Use**
Capacity: 15000
Substance: Gasoline
Date Installed: 11/04/1994
Tank Code: UST
Inspection Code: Facility Operation Inspection
Tank Last Dt Inspected: 09/09/2020
Decode for Tstatus: Currently In Use
Decode for Substance: Gasoline

AUL:

Name: SUNOCO 0363 1074
Address: 700 W 9TH ST
City,State,Zip: CHESTER, PA 19013-3714
Facility Id: 591035
Primary Facility Type: Storage Tank Locator
Latitude: 39 50' 54"
Longitude: -75 22' 19"
Region: Southeast Region
Client Id: 289924
Client Name: SUNOCO INC (R&M)
Incident Id / Name Description: 1213 SUNOCO 0363 1074
Remediation Id: N/A
Remediation Received Date: N/A
Address: 700 W 9TH ST CHESTER, PA 19013-3714
AUL Code: ENVIRONMENTAL COVENANT
Received Date: 10/09/2009
Action Date: 10/09/2009
Action: DEP SIGNED
Recorded Date: 11/04/2009
Terminated Date: Not reported
Amended Date: Not reported
Activity Use Limitation Code: GWPRO
Activity Use Limitation Desc: GROUNDWATER USE PROHIBITED
Aul Comment: Not reported
Internal Use EDR Field: DETAIL AS OF JANUARY 2013

ARCHIVE UST:

Name: SUNOCO 0363 1074
Address: 700 W 9TH ST
City,State,Zip: CHESTER 19013-3714
Facility Id: 23-22208
Site ID: 515161

Map ID
Direction
Distance
Elevation

MAP FINDINGS

Site

Database(s)

EDR ID Number
EPA ID Number

SUNOCO 0363 1074 (Continued)

U001449240

Municipality:	Chester City
Client Date:	327054
Owner Id:	Not reported
Owner Name:	SUNOCO RETAIL LLC
Owner Address:	3801 WEST CHESTER PIKE
Owner Address 2:	Not reported
Owner City,St,Zip:	NEWTOWN SQUARE, PA 19073-2320
Owner Phone:	Not reported
Owner County Code:	Not reported
Resp Party Name:	SUNOCO RETAIL LLC
RP Address:	1815 GALLAGHER RD
RP Address 2:	Not reported
RP City,St,Zip:	PLYMOUTH MEETING, PA 19462-2840
Region Code Name:	Not reported
Regulated Expire Date:	Not reported
Tank Sequence #:	001
Tank Id:	639204
Status:	Closed Without a Permit
Status Code End Date:	Not reported
Capacity:	10000
Substance:	GAS
Tank Substance End Date:	Not reported
Install Date:	01/01/1971
Tank Code:	UST
Inspection Code:	Not reported
Last Inspection:	Not reported
Substance Type:	Not reported
CASRN for Hazardous Substances:	327054
Chemical Name:	SUNOCO RETAIL LLC
Other Information Regarding The Tank Substance:	Not reported
Undeliverable Address Ind.:	N
Contact Name:	KATHLEEN MCCANEY ENV COMPLIANCE SPECIALIST
Company:	Not reported
Tank Sequence #:	002
Tank Id:	639206
Status:	Closed Without a Permit
Status Code End Date:	Not reported
Capacity:	10000
Substance:	GAS
Tank Substance End Date:	Not reported
Install Date:	01/01/1970
Tank Code:	UST
Inspection Code:	Not reported
Last Inspection:	Not reported
Substance Type:	Not reported
CASRN for Hazardous Substances:	327054
Chemical Name:	SUNOCO RETAIL LLC
Other Information Regarding The Tank Substance:	Not reported
Undeliverable Address Ind.:	N
Contact Name:	KATHLEEN MCCANEY ENV COMPLIANCE SPECIALIST
Company:	Not reported
Tank Sequence #:	003

Map ID
Direction
Distance
Elevation

MAP FINDINGS

Site

Database(s)

EDR ID Number
EPA ID Number

SUNOCO 0363 1074 (Continued)

U001449240

Tank Id: 639207
Status: Closed Without a Permit
Status Code End Date: Not reported
Capacity: 8000
Substance: GAS
Tank Substance End Date: Not reported
Install Date: 01/01/1970
Tank Code: UST
Inspection Code: Not reported
Last Inspection: Not reported
Substance Type: Not reported
CASRN for Hazardous Substances: 327054
Chemical Name: SUNOCO RETAIL LLC
Other Information Regarding The Tank Substance: Not reported
Undeliverable Address Ind.: N
Contact Name: KATHLEEN MCCANEY ENV COMPLIANCE SPECIALIST
Company: Not reported

Tank Sequence #: 004
Tank Id: 639208
Status: Closed Without a Permit
Status Code End Date: Not reported
Capacity: 3000
Substance: GAS
Tank Substance End Date: Not reported
Install Date: 08/04/1989
Tank Code: UST
Inspection Code: Not reported
Last Inspection: Not reported
Substance Type: Not reported
CASRN for Hazardous Substances: 327054
Chemical Name: SUNOCO RETAIL LLC
Other Information Regarding The Tank Substance: Not reported
Undeliverable Address Ind.: N
Contact Name: KATHLEEN MCCANEY ENV COMPLIANCE SPECIALIST
Company: Not reported

Tank Sequence #: 005
Tank Id: 639209
Status: Closed Without a Permit
Status Code End Date: Not reported
Capacity: 3000
Substance: GAS
Tank Substance End Date: Not reported
Install Date: 08/04/1989
Tank Code: UST
Inspection Code: Not reported
Last Inspection: Not reported
Substance Type: Not reported
CASRN for Hazardous Substances: 327054
Chemical Name: SUNOCO RETAIL LLC
Other Information Regarding The Tank Substance: Not reported
Undeliverable Address Ind.: N
Contact Name: KATHLEEN MCCANEY ENV COMPLIANCE SPECIALIST
Company: Not reported

Map ID
Direction
Distance
Elevation

MAP FINDINGS

Site

Database(s)

EDR ID Number
EPA ID Number

SUNOCO 0363 1074 (Continued)

U001449240

Tank Sequence #: 006
Tank Id: 639210
Status: Closed Without a Permit
Status Code End Date: Not reported
Capacity: 3000
Substance: GAS
Tank Substance End Date: Not reported
Install Date: 08/04/1989
Tank Code: UST
Inspection Code: Not reported
Last Inspection: Not reported
Substance Type: Not reported
CASRN for Hazardous Substances: 327054
Chemical Name: SUNOCO RETAIL LLC
Other Information Regarding The Tank Substance: Not reported
Undeliverable Address Ind.: N
Contact Name: KATHLEEN MCCANEY ENV COMPLIANCE SPECIALIST
Company: Not reported

ARCHIVE AST:

Name: SUNOCO 0363 1074
Address: 700 W 9TH ST
City,State,Zip: CHESTER 19013-3714
Facility ID: 23-22208
Site ID: 515161
Client ID: 327054
Municipality: Chester City
Region Name: Not reported
Owner ID: Not reported
Owner Name: SUNOCO RETAIL LLC
Owner Phone: Not reported
Owner Address: 3801 WEST CHESTER PIKE
Owner Address 2: Not reported
Owner City,St,Zip: NEWTOWN SQUARE, PA 19073-2320
Owner County Code: Not reported
Resp Party Name: SUNOCO RETAIL LLC
RP Address: 1815 GALLAGHER RD
RP Address 2: Not reported
RP City,St,Zip: PLYMOUTH MEETING, PA 19462-2840
Regulated Exp Date: Not reported

Tank ID: 639205
Tank Sequence #: 001A
Install Date: 11/01/1994
Status: Exempt From State Law
Status Code End Date: Not reported
Capacity: 280
Substance: HO
Tank Substance End Date: Not reported
Tank Code: AST
Inspection Code: Not reported
Last Inspection: Not reported
Substance Type: Not reported
CASRN for Hazardous Substances: 327054
Chemical Name: SUNOCO RETAIL LLC
Other Information Regarding The Tank Substance: Not reported
Undeliverable Address Ind.: N

Map ID
 Direction
 Distance
 Elevation

MAP FINDINGS

Site

Database(s)

EDR ID Number
 EPA ID Number

SUNOCO 0363 1074 (Continued)

U001449240

Contact Name: KATHLEEN MCCANEY ENV COMPLIANCE SPECIALIST
 Company: Not reported

E21
SW
 1/8-1/4
 0.143 mi.
 753 ft.

ATLANTIC SERVICE STATION
700 W 9TH ST
CHESTER, PA 19013

RCRA NonGen / NLR

1004774280
PAD987330578

Site 4 of 5 in cluster E

Relative:
Higher
Actual:
61 ft.

RCRA NonGen / NLR:	
Date Form Received by Agency:	20180620
Handler Name:	ATLANTIC SERVICE STATION
Handler Address:	700 W 9TH ST
Handler City,State,Zip:	CHESTER, PA 19013-3714
EPA ID:	PAD987330578
Contact Name:	Not reported
Contact Address:	Not reported
Contact City,State,Zip:	Not reported
Contact Telephone:	Not reported
Contact Fax:	Not reported
Contact Email:	Not reported
Contact Title:	Not reported
EPA Region:	03
Land Type:	Other
Federal Waste Generator Description:	Not a generator, verified
Non-Notifier:	Not reported
Biennial Report Cycle:	Not reported
Accessibility:	Not reported
Active Site Indicator:	Not reported
State District Owner:	PA
State District:	1
Mailing Address:	Not reported
Mailing City,State,Zip:	Not reported
Owner Name:	Not reported
Owner Type:	Not reported
Operator Name:	Not reported
Operator Type:	Not reported
Short-Term Generator Activity:	No
Importer Activity:	No
Mixed Waste Generator:	No
Transporter Activity:	No
Transfer Facility Activity:	No
Recycler Activity with Storage:	No
Small Quantity On-Site Burner Exemption:	No
Smelting Melting and Refining Furnace Exemption:	No
Underground Injection Control:	No
Off-Site Waste Receipt:	No
Universal Waste Indicator:	No
Universal Waste Destination Facility:	No
Federal Universal Waste:	No
Active Site Fed-Reg Treatment Storage and Disposal Facility:	Not reported
Active Site Converter Treatment storage and Disposal Facility:	Not reported
Active Site State-Reg Treatment Storage and Disposal Facility:	Not reported
Active Site State-Reg Handler:	---
Federal Facility Indicator:	Not reported
Hazardous Secondary Material Indicator:	NN
Sub-Part K Indicator:	Not reported
Commercial TSD Indicator:	No

Map ID
 Direction
 Distance
 Elevation

MAP FINDINGS

Site

Database(s)

EDR ID Number
 EPA ID Number

ATLANTIC SERVICE STATION (Continued)

1004774280

Treatment Storage and Disposal Type:	Not reported
2018 GPRC Permit Baseline:	Not on the Baseline
2018 GPRC Renewals Baseline:	Not on the Baseline
Permit Renewals Workload Universe:	Not reported
Permit Workload Universe:	Not reported
Permit Progress Universe:	Not reported
Post-Closure Workload Universe:	Not reported
Closure Workload Universe:	Not reported
202 GPRC Corrective Action Baseline:	No
Corrective Action Workload Universe:	No
Subject to Corrective Action Universe:	No
Non-TSDFs Where RCRA CA has Been Imposed Universe:	No
TSDFs Potentially Subject to CA Under 3004 (u)/(v) Universe:	No
TSDFs Only Subject to CA under Discretionary Auth Universe:	No
Corrective Action Priority Ranking:	No NCAPS ranking
Environmental Control Indicator:	No
Institutional Control Indicator:	No
Human Exposure Controls Indicator:	N/A
Groundwater Controls Indicator:	N/A
Operating TSDF Universe:	Not reported
Full Enforcement Universe:	Not reported
Significant Non-Complier Universe:	No
Unaddressed Significant Non-Complier Universe:	No
Addressed Significant Non-Complier Universe:	No
Significant Non-Complier With a Compliance Schedule Universe:	No
Financial Assurance Required:	Not reported
Handler Date of Last Change:	20180702
Recognized Trader-Importer:	No
Recognized Trader-Exporter:	No
Importer of Spent Lead Acid Batteries:	No
Exporter of Spent Lead Acid Batteries:	No
Recycler Activity Without Storage:	No
Manifest Broker:	No
Sub-Part P Indicator:	No

Hazardous Waste Summary:

Waste Code:	D001
Waste Description:	IGNITABLE WASTE

Handler - Owner Operator:

Owner/Operator Indicator:	Operator
Owner/Operator Name:	OPERNAME
Legal Status:	Private
Date Became Current:	Not reported
Date Ended Current:	Not reported
Owner/Operator Address:	OPERSTREET
Owner/Operator City,State,Zip:	OPERCITY, AK 99999
Owner/Operator Telephone:	215-555-1212
Owner/Operator Telephone Ext:	Not reported
Owner/Operator Fax:	Not reported
Owner/Operator Email:	Not reported
Owner/Operator Indicator:	Owner
Owner/Operator Name:	ATLANTIC REFINING & MARKETING
Legal Status:	Private

Map ID
Direction
Distance
Elevation

MAP FINDINGS

Site

Database(s)

EDR ID Number
EPA ID Number

ATLANTIC SERVICE STATION (Continued)

1004774280

Date Became Current: Not reported
Date Ended Current: Not reported
Owner/Operator Address: 1801 MARKET ST
Owner/Operator City,State,Zip: PHILADELPHIA, PA 19103
Owner/Operator Telephone: 215-977-6108
Owner/Operator Telephone Ext: Not reported
Owner/Operator Fax: Not reported
Owner/Operator Email: Not reported

Historic Generators:

Receive Date: 20150731
Handler Name: ATLANTIC SERVICE STATION
Federal Waste Generator Description: Not a generator, verified
State District Owner: PA
Large Quantity Handler of Universal Waste: No
Recognized Trader Importer: No
Recognized Trader Exporter: No
Spent Lead Acid Battery Importer: No
Spent Lead Acid Battery Exporter: No
Current Record: No
Non Storage Recycler Activity: Not reported
Electronic Manifest Broker: Not reported

Receive Date: 20180620
Handler Name: ATLANTIC SERVICE STATION
Federal Waste Generator Description: Not a generator, verified
State District Owner: PA
Large Quantity Handler of Universal Waste: No
Recognized Trader Importer: No
Recognized Trader Exporter: No
Spent Lead Acid Battery Importer: No
Spent Lead Acid Battery Exporter: No
Current Record: Yes
Non Storage Recycler Activity: Not reported
Electronic Manifest Broker: Not reported

Receive Date: 19910325
Handler Name: ATLANTIC SERVICE STATION
Federal Waste Generator Description: Conditionally Exempt Small Quantity Generator
State District Owner: PA
Large Quantity Handler of Universal Waste: No
Recognized Trader Importer: No
Recognized Trader Exporter: No
Spent Lead Acid Battery Importer: No
Spent Lead Acid Battery Exporter: No
Current Record: No
Non Storage Recycler Activity: Not reported
Electronic Manifest Broker: Not reported

List of NAICS Codes and Descriptions:

NAICS Codes: No NAICS Codes Found

Facility Has Received Notices of Violation:

Found Violation: No
Agency Which Determined Violation: Not reported
Violation Short Description: Not reported

Map ID
Direction
Distance
Elevation

MAP FINDINGS

Site

Database(s)

EDR ID Number
EPA ID Number

ATLANTIC SERVICE STATION (Continued)

1004774280

Date Violation was Determined: Not reported
Actual Return to Compliance Date: Not reported
Return to Compliance Qualifier: Not reported
Violation Responsible Agency: Not reported
Scheduled Compliance Date: Not reported
Enforcement Identifier: Not reported
Date of Enforcement Action: Not reported
Enforcement Responsible Agency: Not reported
Enforcement Docket Number: Not reported
Enforcement Attorney: Not reported
Corrective Action Component: Not reported
Appeal Initiated Date: Not reported
Appeal Resolution Date: Not reported
Disposition Status Date: Not reported
Disposition Status: Not reported
Disposition Status Description: Not reported
Consent/Final Order Sequence Number: Not reported
Consent/Final Order Respondent Name: Not reported
Consent/Final Order Lead Agency: Not reported
Enforcement Type: Not reported
Enforcement Responsible Person: Not reported
Enforcement Responsible Sub-Organization: Not reported
SEP Sequence Number: Not reported
SEP Expenditure Amount: Not reported
SEP Scheduled Completion Date: Not reported
SEP Actual Date: Not reported
SEP Defaulted Date: Not reported
SEP Type: Not reported
SEP Type Description: Not reported
Proposed Amount: Not reported
Final Monetary Amount: Not reported
Paid Amount: Not reported
Final Count: Not reported
Final Amount: Not reported

Evaluation Action Summary:
Evaluation Date: 20150724
Evaluation Responsible Agency: State
Found Violation: No
Evaluation Type Description: COMPLIANCE EVALUATION INSPECTION ON-SITE
Evaluation Responsible Person Identifier: JLH
Evaluation Responsible Sub-Organization: WM
Actual Return to Compliance Date: Not reported
Scheduled Compliance Date: Not reported
Date of Request: Not reported
Date Response Received: Not reported
Request Agency: Not reported
Former Citation: Not reported

Map ID
 Direction
 Distance
 Elevation

MAP FINDINGS

Site

Database(s)

EDR ID Number
 EPA ID Number

E22 SW 1/8-1/4 0.145 mi. 765 ft.	SUNOCO SERVICE STATION-KERLIN ST CHESTER 9TH & KERLIN STS CHESTER, PA 19013	RCRA NonGen / NLR	1000329614 PAD000779157
Relative: Higher Actual: 61 ft.			
Site 5 of 5 in cluster E			
RCRA NonGen / NLR:			
Date Form Received by Agency: 19800818			
Handler Name: SUNOCO SERVICE STATION-KERLIN ST CHESTER			
Handler Address: 9TH & KERLIN STS			
Handler City,State,Zip: CHESTER, PA 19013			
EPA ID: PAD000779157			
Contact Name: HOWARD ALGEO			
Contact Address: 9TH & KERLIN STS			
Contact City,State,Zip: CHESTER, PA 19013			
Contact Telephone: 215-688-8200			
Contact Fax: Not reported			
Contact Email: Not reported			
Contact Title: Not reported			
EPA Region: 03			
Land Type: Not reported			
Federal Waste Generator Description: Not a generator, verified			
Non-Notifier: Not reported			
Biennial Report Cycle: Not reported			
Accessibility: Not reported			
Active Site Indicator: Not reported			
State District Owner: PA			
State District: 1			
Mailing Address: 9TH & KERLIN STS			
Mailing City,State,Zip: CHESTER, PA 19013			
Owner Name: SUN OIL COMPANY OF PENNSYLVANIA			
Owner Type: Private			
Operator Name: OPERNAME			
Operator Type: Private			
Short-Term Generator Activity: No			
Importer Activity: No			
Mixed Waste Generator: No			
Transporter Activity: No			
Transfer Facility Activity: No			
Recycler Activity with Storage: No			
Small Quantity On-Site Burner Exemption: No			
Smelting Melting and Refining Furnace Exemption: No			
Underground Injection Control: No			
Off-Site Waste Receipt: No			
Universal Waste Indicator: No			
Universal Waste Destination Facility: No			
Federal Universal Waste: No			
Active Site Fed-Reg Treatment Storage and Disposal Facility: Not reported			
Active Site Converter Treatment storage and Disposal Facility: Not reported			
Active Site State-Reg Treatment Storage and Disposal Facility: Not reported			
Active Site State-Reg Handler: ---			
Federal Facility Indicator: Not reported			
Hazardous Secondary Material Indicator: NN			
Sub-Part K Indicator: Not reported			
Commercial TSD Indicator: No			
Treatment Storage and Disposal Type: Not reported			
2018 GPRA Permit Baseline: Not on the Baseline			
2018 GPRA Renewals Baseline: Not on the Baseline			
Permit Renewals Workload Universe: Not reported			

Map ID
 Direction
 Distance
 Elevation

MAP FINDINGS

Site

Database(s)

EDR ID Number
 EPA ID Number

SUNOCO SERVICE STATION-KERLIN ST CHESTER (Continued)

1000329614

Permit Workload Universe:	Not reported
Permit Progress Universe:	Not reported
Post-Closure Workload Universe:	Not reported
Closure Workload Universe:	Not reported
202 GPRA Corrective Action Baseline:	No
Corrective Action Workload Universe:	No
Subject to Corrective Action Universe:	No
Non-TSDFs Where RCRA CA has Been Imposed Universe:	No
TSDFs Potentially Subject to CA Under 3004 (u)/(v) Universe:	No
TSDFs Only Subject to CA under Discretionary Auth Universe:	No
Corrective Action Priority Ranking:	No NCAPS ranking
Environmental Control Indicator:	No
Institutional Control Indicator:	No
Human Exposure Controls Indicator:	N/A
Groundwater Controls Indicator:	N/A
Operating TSDF Universe:	Not reported
Full Enforcement Universe:	Not reported
Significant Non-Complier Universe:	No
Unaddressed Significant Non-Complier Universe:	No
Addressed Significant Non-Complier Universe:	No
Significant Non-Complier With a Compliance Schedule Universe:	No
Financial Assurance Required:	Not reported
Handler Date of Last Change:	20000915
Recognized Trader-Importer:	No
Recognized Trader-Exporter:	No
Importer of Spent Lead Acid Batteries:	No
Exporter of Spent Lead Acid Batteries:	No
Recycler Activity Without Storage:	Not reported
Manifest Broker:	Not reported
Sub-Part P Indicator:	No

Hazardous Waste Summary:

Waste Code:	D000
Waste Description:	Not Defined

Waste Code:	D001
Waste Description:	IGNITABLE WASTE

Handler - Owner Operator:

Owner/Operator Indicator:	Operator
Owner/Operator Name:	OPERNAME
Legal Status:	Private
Date Became Current:	Not reported
Date Ended Current:	Not reported
Owner/Operator Address:	OPERSTREET
Owner/Operator City,State,Zip:	OPERCITY, AK 99999
Owner/Operator Telephone:	215-555-1212
Owner/Operator Telephone Ext:	Not reported
Owner/Operator Fax:	Not reported
Owner/Operator Email:	Not reported

Owner/Operator Indicator:	Owner
Owner/Operator Name:	SUN OIL COMPANY OF PENNSYLVANIA
Legal Status:	Private
Date Became Current:	Not reported

Map ID
 Direction
 Distance
 Elevation

MAP FINDINGS

Site

Database(s)

EDR ID Number
 EPA ID Number

SUNOCO SERVICE STATION-KERLIN ST CHESTER (Continued)

1000329614

Date Ended Current: Not reported
 Owner/Operator Address: OWNERSTREET
 Owner/Operator City,State,Zip: OWNERCITY, AK 99999
 Owner/Operator Telephone: 215-555-1212
 Owner/Operator Telephone Ext: Not reported
 Owner/Operator Fax: Not reported
 Owner/Operator Email: Not reported

Historic Generators:

Receive Date: 19800818
 Handler Name: SUNOCO SERVICE STATION-KERLIN ST CHESTER
 Federal Waste Generator Description: Not a generator, verified
 State District Owner: PA
 Large Quantity Handler of Universal Waste: No
 Recognized Trader Importer: No
 Recognized Trader Exporter: No
 Spent Lead Acid Battery Importer: No
 Spent Lead Acid Battery Exporter: No
 Current Record: Yes
 Non Storage Recycler Activity: Not reported
 Electronic Manifest Broker: Not reported

List of NAICS Codes and Descriptions:

NAICS Codes: No NAICS Codes Found

Facility Has Received Notices of Violations:

Violations: No Violations Found

Evaluation Action Summary:

Evaluations: No Evaluations Found

F23
ESE
1/8-1/4
0.173 mi.
911 ft.

ROYAL PRINTS
10 WEST 7TH ST
CHESTER, PA 19013
Site 1 of 3 in cluster F

RCRA NonGen / NLR **1000148086**
FINDS **PAD131086738**
ECHO

Relative:
Lower
Actual:
17 ft.

RCRA NonGen / NLR:
 Date Form Received by Agency: 19960516
 Handler Name: ROYAL PRINTS
 Handler Address: 10 WEST 7TH ST
 Handler City,State,Zip: CHESTER, PA 19013
 EPA ID: PAD131086738
 Contact Name: Not reported
 Contact Address: Not reported
 Contact City,State,Zip: Not reported
 Contact Telephone: Not reported
 Contact Fax: Not reported
 Contact Email: Not reported
 Contact Title: Not reported
 EPA Region: 03
 Land Type: Not reported
 Federal Waste Generator Description: Not a generator, verified
 Non-Notifier: Not reported
 Biennial Report Cycle: Not reported

Map ID
 Direction
 Distance
 Elevation

MAP FINDINGS

Site

Database(s)

EDR ID Number
 EPA ID Number

ROYAL PRINTS (Continued)

1000148086

Accessibility:	Not reported
Active Site Indicator:	Not reported
State District Owner:	PA
State District:	1
Mailing Address:	10 WEST 7TH ST
Mailing City, State, Zip:	CHESTER, PA 19013
Owner Name:	Not reported
Owner Type:	Not reported
Operator Name:	OPERNAME
Operator Type:	Private
Short-Term Generator Activity:	No
Importer Activity:	No
Mixed Waste Generator:	No
Transporter Activity:	No
Transfer Facility Activity:	No
Recycler Activity with Storage:	No
Small Quantity On-Site Burner Exemption:	No
Smelting Melting and Refining Furnace Exemption:	No
Underground Injection Control:	No
Off-Site Waste Receipt:	No
Universal Waste Indicator:	No
Universal Waste Destination Facility:	No
Federal Universal Waste:	No
Active Site Fed-Reg Treatment Storage and Disposal Facility:	Not reported
Active Site Converter Treatment storage and Disposal Facility:	Not reported
Active Site State-Reg Treatment Storage and Disposal Facility:	Not reported
Active Site State-Reg Handler:	---
Federal Facility Indicator:	Not reported
Hazardous Secondary Material Indicator:	NN
Sub-Part K Indicator:	Not reported
Commercial TSD Indicator:	No
Treatment Storage and Disposal Type:	Not reported
2018 GPRA Permit Baseline:	Not on the Baseline
2018 GPRA Renewals Baseline:	Not on the Baseline
Permit Renewals Workload Universe:	Not reported
Permit Workload Universe:	Not reported
Permit Progress Universe:	Not reported
Post-Closure Workload Universe:	Not reported
Closure Workload Universe:	Not reported
202 GPRA Corrective Action Baseline:	No
Corrective Action Workload Universe:	No
Subject to Corrective Action Universe:	No
Non-TSDs Where RCRA CA has Been Imposed Universe:	No
TSDs Potentially Subject to CA Under 3004 (u)/(v) Universe:	No
TSDs Only Subject to CA under Discretionary Auth Universe:	No
Corrective Action Priority Ranking:	No NCAPS ranking
Environmental Control Indicator:	No
Institutional Control Indicator:	No
Human Exposure Controls Indicator:	N/A
Groundwater Controls Indicator:	N/A
Operating TSDF Universe:	Not reported
Full Enforcement Universe:	Not reported
Significant Non-Complier Universe:	No
Unaddressed Significant Non-Complier Universe:	No
Addressed Significant Non-Complier Universe:	No
Significant Non-Complier With a Compliance Schedule Universe:	No
Financial Assurance Required:	Not reported

Map ID
Direction
Distance
Elevation

MAP FINDINGS

Site

Database(s)

EDR ID Number
EPA ID Number

ROYAL PRINTS (Continued)

1000148086

Handler Date of Last Change: 20000915
Recognized Trader-Importer: No
Recognized Trader-Exporter: No
Importer of Spent Lead Acid Batteries: No
Exporter of Spent Lead Acid Batteries: No
Recycler Activity Without Storage: Not reported
Manifest Broker: Not reported
Sub-Part P Indicator: No

Hazardous Waste Summary:

Waste Code: D000
Waste Description: Not Defined

Waste Code: D001
Waste Description: IGNITABLE WASTE

Waste Code: F002
Waste Description: THE FOLLOWING SPENT HALOGENATED SOLVENTS: TETRACHLOROETHYLENE, METHYLENE CHLORIDE, TRICHLOROETHYLENE, 1,1,1-TRICHLOROETHANE, CHLOROBENZENE, 1,1,2-TRICHLORO-1,2,2-TRIFLUOROETHANE, ORTHO-DICHLOROBENZENE, TRICHLOROFLUOROMETHANE, AND 1,1,2, TRICHLOROETHANE; ALL SPENT SOLVENT MIXTURES/BLENDS CONTAINING, BEFORE USE, A TOTAL OF TEN PERCENT OR MORE (BY VOLUME) OF ONE OR MORE OF THE ABOVE HALOGENATED SOLVENTS OR THOSE SOLVENTS LISTED IN F001, F004, AND F005; AND STILL BOTTOMS FROM THE RECOVERY OF THESE SPENT SOLVENTS AND SPENT SOLVENT MIXTURES.

Waste Code: F004
Waste Description: THE FOLLOWING SPENT NONHALOGENATED SOLVENTS: CRESOLS, CRESYLIC ACID, AND NITROBENZENE; AND THE STILL BOTTOMS FROM THE RECOVERY OF THESE SOLVENTS; ALL SPENT SOLVENT MIXTURES/BLENDS CONTAINING, BEFORE USE, A TOTAL OF TEN PERCENT OR MORE (BY VOLUME) OF ONE OR MORE OF THE ABOVE NONHALOGENATED SOLVENTS OR THOSE SOLVENTS LISTED IN F001, F002, AND F005; AND STILL BOTTOMS FROM THE RECOVERY OF THESE SPENT SOLVENTS AND SPENT SOLVENT MIXTURES.

Waste Code: NONE
Waste Description: Not Defined

Handler - Owner Operator:

Owner/Operator Indicator: Operator
Owner/Operator Name: OPERNAME
Legal Status: Private
Date Became Current: Not reported
Date Ended Current: Not reported
Owner/Operator Address: OPERSTREET
Owner/Operator City,State,Zip: OPERCITY, AK 99999
Owner/Operator Telephone: 215-555-1212
Owner/Operator Telephone Ext: Not reported
Owner/Operator Fax: Not reported
Owner/Operator Email: Not reported

Owner/Operator Indicator: Owner
Owner/Operator Name: J D & ASSOCIATES
Legal Status: Private

Map ID
Direction
Distance
Elevation

MAP FINDINGS

Site

Database(s)

EDR ID Number
EPA ID Number

ROYAL PRINTS (Continued)

1000148086

Date Became Current: Not reported
Date Ended Current: Not reported
Owner/Operator Address: OWNERSTREET
Owner/Operator City,State,Zip: OWNERCITY, AK 99999
Owner/Operator Telephone: 215-555-1212
Owner/Operator Telephone Ext: Not reported
Owner/Operator Fax: Not reported
Owner/Operator Email: Not reported

Historic Generators:

Receive Date: 19960516
Handler Name: ROYAL PRINTS
Federal Waste Generator Description: Not a generator, verified
State District Owner: PA
Large Quantity Handler of Universal Waste: No
Recognized Trader Importer: No
Recognized Trader Exporter: No
Spent Lead Acid Battery Importer: No
Spent Lead Acid Battery Exporter: No
Current Record: Yes
Non Storage Recycler Activity: Not reported
Electronic Manifest Broker: Not reported

Receive Date: 19870126
Handler Name: ROYAL PRINTS
Federal Waste Generator Description: Small Quantity Generator
State District Owner: PA
Large Quantity Handler of Universal Waste: No
Recognized Trader Importer: No
Recognized Trader Exporter: No
Spent Lead Acid Battery Importer: No
Spent Lead Acid Battery Exporter: No
Current Record: No
Non Storage Recycler Activity: Not reported
Electronic Manifest Broker: Not reported

List of NAICS Codes and Descriptions:

NAICS Codes: No NAICS Codes Found

Facility Has Received Notices of Violation:

Found Violation: No
Agency Which Determined Violation: Not reported
Violation Short Description: Not reported
Date Violation was Determined: Not reported
Actual Return to Compliance Date: Not reported
Return to Compliance Qualifier: Not reported
Violation Responsible Agency: Not reported
Scheduled Compliance Date: Not reported
Enforcement Identifier: Not reported
Date of Enforcement Action: Not reported
Enforcement Responsible Agency: Not reported
Enforcement Docket Number: Not reported
Enforcement Attorney: Not reported
Corrective Action Component: Not reported
Appeal Initiated Date: Not reported
Appeal Resolution Date: Not reported

Map ID
Direction
Distance
Elevation

MAP FINDINGS

Site

Database(s)

EDR ID Number
EPA ID Number

ROYAL PRINTS (Continued)

1000148086

Disposition Status Date: Not reported
Disposition Status: Not reported
Disposition Status Description: Not reported
Consent/Final Order Sequence Number: Not reported
Consent/Final Order Respondent Name: Not reported
Consent/Final Order Lead Agency: Not reported
Enforcement Type: Not reported
Enforcement Responsible Person: Not reported
Enforcement Responsible Sub-Organization: Not reported
SEP Sequence Number: Not reported
SEP Expenditure Amount: Not reported
SEP Scheduled Completion Date: Not reported
SEP Actual Date: Not reported
SEP Defaulted Date: Not reported
SEP Type: Not reported
SEP Type Description: Not reported
Proposed Amount: Not reported
Final Monetary Amount: Not reported
Paid Amount: Not reported
Final Count: Not reported
Final Amount: Not reported

Evaluation Action Summary:

Evaluation Date: 19960516
Evaluation Responsible Agency: State
Found Violation: No
Evaluation Type Description: COMPLIANCE EVALUATION INSPECTION ON-SITE
Evaluation Responsible Person Identifier: PAJ
Evaluation Responsible Sub-Organization: Not reported
Actual Return to Compliance Date: Not reported
Scheduled Compliance Date: Not reported
Date of Request: Not reported
Date Response Received: Not reported
Request Agency: Not reported
Former Citation: Not reported

FINDS:

Registry ID: 110004848817

Click Here:

Environmental Interest/Information System:

RCRAInfo is a national information system that supports the Resource Conservation and Recovery Act (RCRA) program through the tracking of events and activities related to facilities that generate, transport, and treat, store, or dispose of hazardous waste. RCRAInfo allows RCRA program staff to track the notification, permit, compliance, and corrective action activities required under RCRA.

[Click this hyperlink](#) while viewing on your computer to access additional FINDS: detail in the EDR Site Report.

ECHO:

Envid: 1000148086
Registry ID: 110004848817
DFR URL: <http://echo.epa.gov/detailed-facility-report?fid=110004848817>

MAP FINDINGS

Map ID
Direction
Distance
Elevation

Site

Database(s)

EDR ID Number
EPA ID Number

ROYAL PRINTS (Continued)

1000148086

Name: ROYAL PRINTS
Address: 10 WEST 7TH ST
City,State,Zip: CHESTER, PA 19013

24
North
1/8-1/4
0.175 mi.
923 ft.

CROZER CHESTER MEDL CTR INCINERATOR
15TH & UPLAND STS
UPLAND, PA 19013

PA HIST LF S100663462
N/A

Relative:
Higher
Actual:
58 ft.

HIST LF INACTIVE:
Size Acres: Not reported
Cont ID: Not reported
Contact Name: Not reported
Contact Tele: Not reported

25
East
1/8-1/4
0.188 mi.
993 ft.

809 SPROUL ST
809 SPROUL ST
CHESTER, PA 19013

PA VCP S113911481
N/A

Relative:
Lower
Actual:
17 ft.

VCP:
Name: 809 SPROUL ST
Address: 809 SPROUL ST
City,State,Zip: CHESTER, PA 19013

Activity:
Activity ID: 768863,

Cleanup Records:
Municipality: Chester City
Region: Southeast Region
Category Desc: Fuel Oil No 2
Type: Complete Sites
LRP Activity Number: 45494
Remediation: Statewide Health Standard
Activity: NO
Date Approved: 02/04/2014
Date Received: Not reported
Date Nonuse: Not reported
ICS Code: Not reported
Media: Soil
Latitude: 39.851618000000002
Longitude: -75.362778000000006

MAP FINDINGS

Map ID
 Direction
 Distance
 Elevation

Site

Database(s)

EDR ID Number
 EPA ID Number

F26
ESE
1/8-1/4
0.194 mi.
1023 ft.

SWEET CLEANERS
15 W SEVENTH ST
CHESTER, PA 19013
Site 2 of 3 in cluster F

PA MANIFEST **S116739374**
N/A

Relative:
Lower

Manifest Details:

Actual:
19 ft.

Year:	2013
Manifest Number:	011176153JJK
Manifest Type:	TSD Copy
Generator EPA Id:	PAD981741523
Generator Date:	10/02/2013
Mailing Address:	Not reported
Mailing City, St, Zip:	Not reported
Contact Name:	Not reported
Contact Phone:	215-872-9156
TSD EPA Id:	Not reported
TSD Date:	Not reported
TSD Facility Name:	SERVICES SANITAIRES RECYLEX EXPERT INC
TSD Facility Address:	8381 PLACE MARTEN
TSD Facility City:	MONTREAL
TSD Facility State:	QE
Facility Telephone:	Not reported
Page Number:	1
Line Number:	1
Waste Number:	D039
Container Number:	3
Container Type:	Metal drums, barrels, kegs
Waste Quantity:	390
Unit:	Pounds
Handling Code:	Not reported
TSP EPA Id:	CDX761010010
Date TSP Sig:	Not reported
Year:	2013
Manifest Number:	011176153JJK
Manifest Type:	TSD Copy
Generator EPA Id:	PAD981741523
Generator Date:	10/02/2013
Mailing Address:	Not reported
Mailing City, St, Zip:	Not reported
Contact Name:	Not reported
Contact Phone:	215-872-9156
TSD EPA Id:	Not reported
TSD Date:	Not reported
TSD Facility Name:	SERVICES SANITAIRES RECYLEX EXPERT INC
TSD Facility Address:	8381 PLACE MARTEN
TSD Facility City:	MONTREAL
TSD Facility State:	QE
Facility Telephone:	Not reported
Page Number:	1
Line Number:	1
Waste Number:	F002
Container Number:	3
Container Type:	Metal drums, barrels, kegs
Waste Quantity:	390
Unit:	Pounds
Handling Code:	Not reported
TSP EPA Id:	CDX761010010

Map ID
 Direction
 Distance
 Elevation

MAP FINDINGS

Site

Database(s)

EDR ID Number
 EPA ID Number

SWEET CLEANERS (Continued)

S116739374

Date TSP Sig: Not reported

F27
ESE
1/8-1/4
0.194 mi.
1023 ft.
Relative:
Lower
Actual:
19 ft.

MUNS SWEET CLNR/CHESTER
15 W 7TH ST
CHESTER, PA 19013
Site 3 of 3 in cluster F

RCRA-VSQQ 1000223272
PA UNREG LTANKS PAD981741523
ICIS
US AIRS
PA AIRS
PA DRYCLEANERS
PA MANIFEST

RCRA-VSQQ:

Date Form Received by Agency:	20040907
Handler Name:	SWEET CLEANERS
Handler Address:	15 W SEVENTH ST
Handler City,State,Zip:	CHESTER, PA 19013
EPA ID:	PAD981741523
Contact Name:	SUE BATEN
Contact Address:	15 W SEVENTH ST
Contact City,State,Zip:	CHESTER, PA 19013
Contact Telephone:	215-872-9156
Contact Fax:	Not reported
Contact Email:	Not reported
Contact Title:	Not reported
EPA Region:	03
Land Type:	Not reported
Federal Waste Generator Description:	Conditionally Exempt Small Quantity Generator
Non-Notifier:	E
Biennial Report Cycle:	Not reported
Accessibility:	Not reported
Active Site Indicator:	Handler Activities
State District Owner:	PA
State District:	1
Mailing Address:	15 W SEVENTH ST
Mailing City,State,Zip:	CHESTER, PA 19013
Owner Name:	YOUNG R HA
Owner Type:	Private
Operator Name:	OPERNAME
Operator Type:	Private
Short-Term Generator Activity:	No
Importer Activity:	No
Mixed Waste Generator:	No
Transporter Activity:	No
Transfer Facility Activity:	No
Recycler Activity with Storage:	No
Small Quantity On-Site Burner Exemption:	No
Smelting Melting and Refining Furnace Exemption:	No
Underground Injection Control:	No
Off-Site Waste Receipt:	No
Universal Waste Indicator:	No
Universal Waste Destination Facility:	No
Federal Universal Waste:	No
Active Site Fed-Reg Treatment Storage and Disposal Facility:	Not reported
Active Site Converter Treatment storage and Disposal Facility:	Not reported
Active Site State-Reg Treatment Storage and Disposal Facility:	Not reported
Active Site State-Reg Handler:	---
Federal Facility Indicator:	Not reported
Hazardous Secondary Material Indicator:	NN
Sub-Part K Indicator:	Not reported

Map ID
Direction
Distance
Elevation

MAP FINDINGS

Site

Database(s)

EDR ID Number
EPA ID Number

MUNS SWEET CLNR/CHESTER (Continued)

1000223272

Commercial TSD Indicator:	No
Treatment Storage and Disposal Type:	Not reported
2018 GPRA Permit Baseline:	Not on the Baseline
2018 GPRA Renewals Baseline:	Not on the Baseline
Permit Renewals Workload Universe:	Not reported
Permit Workload Universe:	Not reported
Permit Progress Universe:	Not reported
Post-Closure Workload Universe:	Not reported
Closure Workload Universe:	Not reported
202 GPRA Corrective Action Baseline:	No
Corrective Action Workload Universe:	No
Subject to Corrective Action Universe:	No
Non-TSDFs Where RCRA CA has Been Imposed Universe:	No
TSDFs Potentially Subject to CA Under 3004 (u)/(v) Universe:	No
TSDFs Only Subject to CA under Discretionary Auth Universe:	No
Corrective Action Priority Ranking:	No NCAPS ranking
Environmental Control Indicator:	No
Institutional Control Indicator:	No
Human Exposure Controls Indicator:	N/A
Groundwater Controls Indicator:	N/A
Operating TSDF Universe:	Not reported
Full Enforcement Universe:	Not reported
Significant Non-Complier Universe:	No
Unaddressed Significant Non-Complier Universe:	No
Addressed Significant Non-Complier Universe:	No
Significant Non-Complier With a Compliance Schedule Universe:	No
Financial Assurance Required:	Not reported
Handler Date of Last Change:	20040929
Recognized Trader-Importer:	No
Recognized Trader-Exporter:	No
Importer of Spent Lead Acid Batteries:	No
Exporter of Spent Lead Acid Batteries:	No
Recycler Activity Without Storage:	Not reported
Manifest Broker:	Not reported
Sub-Part P Indicator:	No

Hazardous Waste Summary:

Waste Code:	F002
Waste Description:	THE FOLLOWING SPENT HALOGENATED SOLVENTS: TETRACHLOROETHYLENE, METHYLENE CHLORIDE, TRICHLOROETHYLENE, 1,1,1-TRICHLOROETHANE, CHLOROBENZENE, 1,1,2-TRICHLORO-1,2,2-TRIFLUOROETHANE, ORTHO-DICHLOROBENZENE, TRICHLOROFLUOROMETHANE, AND 1,1,2, TRICHLOROETHANE; ALL SPENT SOLVENT MIXTURES/BLENDS CONTAINING, BEFORE USE, A TOTAL OF TEN PERCENT OR MORE (BY VOLUME) OF ONE OR MORE OF THE ABOVE HALOGENATED SOLVENTS OR THOSE SOLVENTS LISTED IN F001, F004, AND F005; AND STILL BOTTOMS FROM THE RECOVERY OF THESE SPENT SOLVENTS AND SPENT SOLVENT MIXTURES.

Handler - Owner Operator:

Owner/Operator Indicator:	Owner
Owner/Operator Name:	YOUNG R HA
Legal Status:	Private
Date Became Current:	Not reported
Date Ended Current:	Not reported
Owner/Operator Address:	OWNERSTREET

Map ID
 Direction
 Distance
 Elevation

MAP FINDINGS

Site

Database(s)

EDR ID Number
 EPA ID Number

MUNS SWEET CLNR/CHESTER (Continued)

1000223272

Owner/Operator City,State,Zip: OWNERCITY, AK 99999
 Owner/Operator Telephone: 215-555-1212
 Owner/Operator Telephone Ext: Not reported
 Owner/Operator Fax: Not reported
 Owner/Operator Email: Not reported

Owner/Operator Indicator: Operator
 Owner/Operator Name: OPERNAME
 Legal Status: Private
 Date Became Current: Not reported
 Date Ended Current: Not reported
 Owner/Operator Address: OPERSTREET
 Owner/Operator City,State,Zip: OPERCITY, AK 99999
 Owner/Operator Telephone: 215-555-1212
 Owner/Operator Telephone Ext: Not reported
 Owner/Operator Fax: Not reported
 Owner/Operator Email: Not reported

Owner/Operator Indicator: Operator
 Owner/Operator Name: OPERNAME
 Legal Status: Private
 Date Became Current: Not reported
 Date Ended Current: Not reported
 Owner/Operator Address: OPERSTREET
 Owner/Operator City,State,Zip: OPERCITY, AK 99999
 Owner/Operator Telephone: 215-555-1212
 Owner/Operator Telephone Ext: Not reported
 Owner/Operator Fax: Not reported
 Owner/Operator Email: Not reported

Owner/Operator Indicator: Owner
 Owner/Operator Name: YOUNG R HA
 Legal Status: Private
 Date Became Current: Not reported
 Date Ended Current: Not reported
 Owner/Operator Address: OWNERSTREET
 Owner/Operator City,State,Zip: OWNERCITY, AK 99999
 Owner/Operator Telephone: 215-555-1212
 Owner/Operator Telephone Ext: Not reported
 Owner/Operator Fax: Not reported
 Owner/Operator Email: Not reported

Historic Generators:

Receive Date: 20040907
 Handler Name: SWEET CLEANERS
 Federal Waste Generator Description: Conditionally Exempt Small Quantity Generator
 State District Owner: PA
 Large Quantity Handler of Universal Waste: No
 Recognized Trader Importer: No
 Recognized Trader Exporter: No
 Spent Lead Acid Battery Importer: No
 Spent Lead Acid Battery Exporter: No
 Current Record: Yes
 Non Storage Recycler Activity: Not reported
 Electronic Manifest Broker: Not reported

Receive Date: 19861118

Map ID
 Direction
 Distance
 Elevation

MAP FINDINGS

Site

Database(s)

EDR ID Number
 EPA ID Number

MUNS SWEET CLNR/CHESTER (Continued)

1000223272

Handler Name:	SWEET CLEANERS	
Federal Waste Generator Description:		Small Quantity Generator
State District Owner:		PA
Large Quantity Handler of Universal Waste:		No
Recognized Trader Importer:		No
Recognized Trader Exporter:		No
Spent Lead Acid Battery Importer:		No
Spent Lead Acid Battery Exporter:		No
Current Record:		No
Non Storage Recycler Activity:		Not reported
Electronic Manifest Broker:		Not reported

List of NAICS Codes and Descriptions:

NAICS Code:	81232
NAICS Description:	DRYCLEANING AND LAUNDRY SERVICES (EXCEPT COIN-OPERATED)

Facility Has Received Notices of Violation:

Found Violation:	No
Agency Which Determined Violation:	Not reported
Violation Short Description:	Not reported
Date Violation was Determined:	Not reported
Actual Return to Compliance Date:	Not reported
Return to Compliance Qualifier:	Not reported
Violation Responsible Agency:	Not reported
Scheduled Compliance Date:	Not reported
Enforcement Identifier:	Not reported
Date of Enforcement Action:	Not reported
Enforcement Responsible Agency:	Not reported
Enforcement Docket Number:	Not reported
Enforcement Attorney:	Not reported
Corrective Action Component:	Not reported
Appeal Initiated Date:	Not reported
Appeal Resolution Date:	Not reported
Disposition Status Date:	Not reported
Disposition Status:	Not reported
Disposition Status Description:	Not reported
Consent/Final Order Sequence Number:	Not reported
Consent/Final Order Respondent Name:	Not reported
Consent/Final Order Lead Agency:	Not reported
Enforcement Type:	Not reported
Enforcement Responsible Person:	Not reported
Enforcement Responsible Sub-Organization:	Not reported
SEP Sequence Number:	Not reported
SEP Expenditure Amount:	Not reported
SEP Scheduled Completion Date:	Not reported
SEP Actual Date:	Not reported
SEP Defaulted Date:	Not reported
SEP Type:	Not reported
SEP Type Description:	Not reported
Proposed Amount:	Not reported
Final Monetary Amount:	Not reported
Paid Amount:	Not reported
Final Count:	Not reported
Final Amount:	Not reported

Found Violation: No

Map ID
Direction
Distance
Elevation

MAP FINDINGS

Site

Database(s)

EDR ID Number
EPA ID Number

MUNS SWEET CLNR/CHESTER (Continued)

1000223272

Agency Which Determined Violation: Not reported
Violation Short Description: Not reported
Date Violation was Determined: Not reported
Actual Return to Compliance Date: Not reported
Return to Compliance Qualifier: Not reported
Violation Responsible Agency: Not reported
Scheduled Compliance Date: Not reported
Enforcement Identifier: Not reported
Date of Enforcement Action: Not reported
Enforcement Responsible Agency: Not reported
Enforcement Docket Number: Not reported
Enforcement Attorney: Not reported
Corrective Action Component: Not reported
Appeal Initiated Date: Not reported
Appeal Resolution Date: Not reported
Disposition Status Date: Not reported
Disposition Status: Not reported
Disposition Status Description: Not reported
Consent/Final Order Sequence Number: Not reported
Consent/Final Order Respondent Name: Not reported
Consent/Final Order Lead Agency: Not reported
Enforcement Type: Not reported
Enforcement Responsible Person: Not reported
Enforcement Responsible Sub-Organization: Not reported
SEP Sequence Number: Not reported
SEP Expenditure Amount: Not reported
SEP Scheduled Completion Date: Not reported
SEP Actual Date: Not reported
SEP Defaulted Date: Not reported
SEP Type: Not reported
SEP Type Description: Not reported
Proposed Amount: Not reported
Final Monetary Amount: Not reported
Paid Amount: Not reported
Final Count: Not reported
Final Amount: Not reported

Evaluation Action Summary:

Evaluation Date: 19960516
Evaluation Responsible Agency: State
Found Violation: No
Evaluation Type Description: COMPLIANCE EVALUATION INSPECTION ON-SITE
Evaluation Responsible Person Identifier: PAJ
Evaluation Responsible Sub-Organization: Not reported
Actual Return to Compliance Date: Not reported
Scheduled Compliance Date: Not reported
Date of Request: Not reported
Date Response Received: Not reported
Request Agency: Not reported
Former Citation: Not reported

Evaluation Date: 20040514
Evaluation Responsible Agency: State
Found Violation: No
Evaluation Type Description: COMPLIANCE EVALUATION INSPECTION ON-SITE
Evaluation Responsible Person Identifier: PAJ
Evaluation Responsible Sub-Organization: WM

Map ID
Direction
Distance
Elevation

MAP FINDINGS

Site

Database(s)

EDR ID Number
EPA ID Number

MUNS SWEET CLNR/CHESTER (Continued)

1000223272

Actual Return to Compliance Date: Not reported
Scheduled Compliance Date: Not reported
Date of Request: Not reported
Date Response Received: Not reported
Request Agency: Not reported
Former Citation: Not reported

UNREG LTANKS:

Region: South East
Contaminant: FUEL OIL #2
Closed: Not reported
Class: Cleanup of Tanks using authorities other than Act 32

ICIS:

Enforcement Action ID: PA000A0000420459502900409
FRS ID: 110001018595
Action Name: MUNS SWEET CLNR/CHESTER 420459502900409
Facility Name: MUNS SWEET CLNR/CHESTER
Facility Address: 15 W 7TH ST
CHESTER, PA 190134202
Enforcement Action Type: Notice of Violation
Facility County: DELAWARE
Program System Acronym: AIR
Enforcement Action Forum Desc: Administrative - Informal
EA Type Code: NOV
Facility SIC Code: 7216
Federal Facility ID: Not reported
Latitude in Decimal Degrees: 39.84991
Longitude in Decimal Degrees: -75.3627
Permit Type Desc: Not reported
Program System Acronym: PA000638832
Facility NAICS Code: 812320
Tribal Land Code: Not reported

Enforcement Action ID: PA000A0000420459502900404
FRS ID: 110001018595
Action Name: MUNS SWEET CLNR/CHESTER 420459502900404
Facility Name: MUNS SWEET CLNR/CHESTER
Facility Address: 15 W 7TH ST
CHESTER, PA 190134202
Enforcement Action Type: Notice of Violation
Facility County: DELAWARE
Program System Acronym: AIR
Enforcement Action Forum Desc: Administrative - Informal
EA Type Code: NOV
Facility SIC Code: 7216
Federal Facility ID: Not reported
Latitude in Decimal Degrees: 39.84991
Longitude in Decimal Degrees: -75.3627
Permit Type Desc: Not reported
Program System Acronym: PA000638832
Facility NAICS Code: 812320
Tribal Land Code: Not reported

Map ID
Direction
Distance
Elevation

MAP FINDINGS

Site

Database(s)

EDR ID Number
EPA ID Number

MUNS SWEET CLNR/CHESTER (Continued)

1000223272

US AIRS MINOR:

Envid: 1000223272
Region Code: 03
Programmatic ID: AIR PA000638832
Facility Registry ID: 110001018595
D and B Number: Not reported
Primary SIC Code: 7216
NAICS Code: 812320
Default Air Classification Code: MIN
Facility Type of Ownership Code: POF
Air CMS Category Code: Not reported
HPV Status: Not reported

US AIRS MINOR:

Region Code: 03
Programmatic ID: AIR PA000638832
Facility Registry ID: 110001018595
Air Operating Status Code: OPR
Default Air Classification Code: MIN
Air Program: MACT Standards (40 CFR Part 63)
Activity Date: 2000-05-26 00:00:00
Activity Status Date: Not reported
Activity Group: Compliance Monitoring
Activity Type: Inspection/Evaluation
Activity Status: Not reported

Region Code: 03
Programmatic ID: AIR PA000638832
Facility Registry ID: 110001018595
Air Operating Status Code: OPR
Default Air Classification Code: MIN
Air Program: MACT Standards (40 CFR Part 63)
Activity Date: 2005-03-07 00:00:00
Activity Status Date: Not reported
Activity Group: Compliance Monitoring
Activity Type: Inspection/Evaluation
Activity Status: Not reported

Region Code: 03
Programmatic ID: AIR PA000638832
Facility Registry ID: 110001018595
Air Operating Status Code: OPR
Default Air Classification Code: MIN
Air Program: MACT Standards (40 CFR Part 63)
Activity Date: 2005-03-24 00:00:00
Activity Status Date: Not reported
Activity Group: Compliance Monitoring
Activity Type: Inspection/Evaluation
Activity Status: Not reported

Region Code: 03
Programmatic ID: AIR PA000638832
Facility Registry ID: 110001018595
Air Operating Status Code: OPR
Default Air Classification Code: MIN
Air Program: MACT Standards (40 CFR Part 63)
Activity Date: 2005-05-12 00:00:00

Map ID
Direction
Distance
Elevation

MAP FINDINGS

Site

Database(s)

EDR ID Number
EPA ID Number

MUNS SWEET CLNR/CHESTER (Continued)

1000223272

Activity Status Date: Not reported
Activity Group: Compliance Monitoring
Activity Type: Inspection/Evaluation
Activity Status: Not reported

Region Code: 03
Programmatic ID: AIR PA000638832
Facility Registry ID: 110001018595
Air Operating Status Code: OPR
Default Air Classification Code: MIN
Air Program: MACT Standards (40 CFR Part 63)
Activity Date: 2005-06-07 00:00:00
Activity Status Date: Not reported
Activity Group: Compliance Monitoring
Activity Type: Inspection/Evaluation
Activity Status: Not reported

Region Code: 03
Programmatic ID: AIR PA000638832
Facility Registry ID: 110001018595
Air Operating Status Code: OPR
Default Air Classification Code: MIN
Air Program: MACT Standards (40 CFR Part 63)
Activity Date: 2008-07-31 00:00:00
Activity Status Date: Not reported
Activity Group: Compliance Monitoring
Activity Type: Inspection/Evaluation
Activity Status: Not reported

Region Code: 03
Programmatic ID: AIR PA000638832
Facility Registry ID: 110001018595
Air Operating Status Code: OPR
Default Air Classification Code: MIN
Air Program: MACT Standards (40 CFR Part 63)
Activity Date: 2008-08-14 00:00:00
Activity Status Date: Not reported
Activity Group: Compliance Monitoring
Activity Type: Inspection/Evaluation
Activity Status: Not reported

Region Code: 03
Programmatic ID: AIR PA000638832
Facility Registry ID: 110001018595
Air Operating Status Code: OPR
Default Air Classification Code: MIN
Air Program: MACT Standards (40 CFR Part 63)
Activity Date: 2008-09-30 00:00:00
Activity Status Date: Not reported
Activity Group: Compliance Monitoring
Activity Type: Inspection/Evaluation
Activity Status: Not reported

Region Code: 03
Programmatic ID: AIR PA000638832
Facility Registry ID: 110001018595
Air Operating Status Code: OPR

Map ID
Direction
Distance
Elevation

MAP FINDINGS

Site

Database(s)

EDR ID Number
EPA ID Number

MUNS SWEET CLNR/CHESTER (Continued)

1000223272

Default Air Classification Code: MIN
Air Program: MACT Standards (40 CFR Part 63)
Activity Date: 2005-03-31 00:00:00
Activity Status Date: 2005-03-31 00:00:00
Activity Group: Enforcement Action
Activity Type: Administrative - Informal
Activity Status: Achieved

Region Code: 03
Programmatic ID: AIR PA000638832
Facility Registry ID: 110001018595
Air Operating Status Code: OPR
Default Air Classification Code: MIN
Air Program: MACT Standards (40 CFR Part 63)
Activity Date: 2008-08-21 00:00:00
Activity Status Date: 2008-08-21 00:00:00
Activity Group: Enforcement Action
Activity Type: Administrative - Informal
Activity Status: Achieved

Region Code: 03
Programmatic ID: AIR PA000638832
Facility Registry ID: 110001018595
Air Operating Status Code: OPR
Default Air Classification Code: MIN
Air Program: State Implementation Plan for National Primary and Secondary Ambient Air Quality Standards
Activity Date: 2000-05-26 00:00:00
Activity Status Date: Not reported
Activity Group: Compliance Monitoring
Activity Type: Inspection/Evaluation
Activity Status: Not reported

Region Code: 03
Programmatic ID: AIR PA000638832
Facility Registry ID: 110001018595
Air Operating Status Code: OPR
Default Air Classification Code: MIN
Air Program: State Implementation Plan for National Primary and Secondary Ambient Air Quality Standards
Activity Date: 2005-03-07 00:00:00
Activity Status Date: Not reported
Activity Group: Compliance Monitoring
Activity Type: Inspection/Evaluation
Activity Status: Not reported

Region Code: 03
Programmatic ID: AIR PA000638832
Facility Registry ID: 110001018595
Air Operating Status Code: OPR
Default Air Classification Code: MIN
Air Program: State Implementation Plan for National Primary and Secondary Ambient Air Quality Standards
Activity Date: 2005-03-24 00:00:00
Activity Status Date: Not reported
Activity Group: Compliance Monitoring
Activity Type: Inspection/Evaluation
Activity Status: Not reported

Region Code: 03

Map ID
Direction
Distance
Elevation

MAP FINDINGS

Site

Database(s)

EDR ID Number
EPA ID Number

MUNS SWEET CLNR/CHESTER (Continued)

1000223272

Programmatic ID: AIR PA000638832
Facility Registry ID: 110001018595
Air Operating Status Code: OPR
Default Air Classification Code: MIN
Air Program: State Implementation Plan for National Primary and Secondary Ambient Air Quality Standards
Activity Date: 2005-05-12 00:00:00
Activity Status Date: Not reported
Activity Group: Compliance Monitoring
Activity Type: Inspection/Evaluation
Activity Status: Not reported

Region Code: 03
Programmatic ID: AIR PA000638832
Facility Registry ID: 110001018595
Air Operating Status Code: OPR
Default Air Classification Code: MIN
Air Program: State Implementation Plan for National Primary and Secondary Ambient Air Quality Standards
Activity Date: 2005-06-07 00:00:00
Activity Status Date: Not reported
Activity Group: Compliance Monitoring
Activity Type: Inspection/Evaluation
Activity Status: Not reported

Region Code: 03
Programmatic ID: AIR PA000638832
Facility Registry ID: 110001018595
Air Operating Status Code: OPR
Default Air Classification Code: MIN
Air Program: State Implementation Plan for National Primary and Secondary Ambient Air Quality Standards
Activity Date: 2008-07-31 00:00:00
Activity Status Date: Not reported
Activity Group: Compliance Monitoring
Activity Type: Inspection/Evaluation
Activity Status: Not reported

Region Code: 03
Programmatic ID: AIR PA000638832
Facility Registry ID: 110001018595
Air Operating Status Code: OPR
Default Air Classification Code: MIN
Air Program: State Implementation Plan for National Primary and Secondary Ambient Air Quality Standards
Activity Date: 2008-08-14 00:00:00
Activity Status Date: Not reported
Activity Group: Compliance Monitoring
Activity Type: Inspection/Evaluation
Activity Status: Not reported

Region Code: 03
Programmatic ID: AIR PA000638832
Facility Registry ID: 110001018595
Air Operating Status Code: OPR
Default Air Classification Code: MIN
Air Program: State Implementation Plan for National Primary and Secondary Ambient Air Quality Standards
Activity Date: 2008-09-30 00:00:00
Activity Status Date: Not reported
Activity Group: Compliance Monitoring
Activity Type: Inspection/Evaluation

Map ID
Direction
Distance
Elevation

MAP FINDINGS

Site

Database(s)

EDR ID Number
EPA ID Number

MUNS SWEET CLNR/CHESTER (Continued)

1000223272

Activity Status: Not reported

Region Code: 03
Programmatic ID: AIR PA000638832
Facility Registry ID: 110001018595
Air Operating Status Code: OPR
Default Air Classification Code: MIN
Air Program: State Implementation Plan for National Primary and Secondary Ambient Air Quality Standards
Activity Date: 2005-03-31 00:00:00
Activity Status Date: 2005-03-31 00:00:00
Activity Group: Enforcement Action
Activity Type: Administrative - Informal
Activity Status: Achieved

Region Code: 03
Programmatic ID: AIR PA000638832
Facility Registry ID: 110001018595
Air Operating Status Code: OPR
Default Air Classification Code: MIN
Air Program: State Implementation Plan for National Primary and Secondary Ambient Air Quality Standards
Activity Date: 2008-08-21 00:00:00
Activity Status Date: 2008-08-21 00:00:00
Activity Group: Enforcement Action
Activity Type: Administrative - Informal
Activity Status: Achieved

AIRS:

Name: MUNS SWEET CLNR/CHESTER
Address: 15 W 7TH ST
City,State,Zip: CHESTER, PA 19013-4202
Address 2: Not reported
Primary Facility ID: 638832
Contact Name: Not reported
Contact Phone: Not reported
Contact Email: Not reported
Status: Active
Region: Southeast Regional Office
Site ID: 593935
Client ID: 210552
Client Name: MUNS SWEET CLNR
NAICS Code: 812320
Client Address: 15 W 7TH ST
Client Address 2: Not reported
Client City: CHESTER
Client State: PA
Client Zip: 19013-4202
Client Type: NON-GOVERNMENT
NAICS Description: Drycleaning and Laundry Services (except Coin-Operated)
Permit Number: Not reported
Municipality: Not reported
Authorization ID: Not reported
Authorization Type: Not reported
Application Type: Not reported
Received Date: Not reported
Issued Date: Not reported
Expiration Date: Not reported

Map ID
Direction
Distance
Elevation

MAP FINDINGS

Site

Database(s)

EDR ID Number
EPA ID Number

MUNS SWEET CLNR/CHESTER (Continued)

1000223272

Latitude: 39.84982
Longitude: -75.364862

DRYCLEANERS:

Name: MUNS SWEET CLNR/CHESTER
Address: 15 W 7TH ST
City,State,Zip: CHESTER, PA 19013-4202
Regional Office: 1
District Office: 12
County #: 23
Site Id: 593935
PF ID: 638832
EPA Compliance Data System #: 4204595029
EPA Class: Not reported
Get Sic: Not reported
Naics Number: 812320
AFS Id: Not reported
PF Other Id: 00-1200060-1
Municipality Name: Chester City
Date Last Modified: 03/24/2004
Latitude Degrees: Not reported
Latitude Minutes: Not reported
Latitude Seconds: Not reported
Longitude Degrees: Not reported
Longitude Minutes: Not reported
Longitude Seconds: Not reported
Clint ID: 210552
Regulatory Program: MACT
Subpar: Subpart M--National Perchloroethylene Air Emission Standards for Dry Cleaning Facilities
Region: Southeast Regional Office
Primary Facility Status: Active
Contact Name: Not reported
Contact Phone: Not reported
Contact Email: Not reported
Client: MUNS SWEET CLNR
Client Type: Not reported
Client Address1: 15 W 7TH ST
Client Address2: Not reported
Client City: CHESTER
Client State: PA
Client Zip: 19013-4202
NAICS Description: Drycleaning and Laundry Services (except Coin-Operated)
Latitude: 39.84982
Longitude: -75.364862

Manifest Details:

Year: 2006
Manifest Number: 000541955JJK
Manifest Type: TSD Copy
Generator EPA Id: PAD981741523
Generator Date: 11/01/2006
Mailing Address: Not reported
Mailing City,St,Zip: Not reported
Contact Name: Not reported
Contact Phone: Not reported
TSD EPA Id: OHD980587364

Map ID
Direction
Distance
Elevation

MAP FINDINGS

Site

Database(s)

EDR ID Number
EPA ID Number

MUNS SWEET CLNR/CHESTER (Continued)

1000223272

TSD Date: Not reported
TSD Facility Name: SAFETY KLEEN SYSTEMS INC
TSD Facility Address: 581 MILLIKEN DRIVE SE
TSD Facility City: HEBRON
TSD Facility State: OH
Facility Telephone: 215-872-9156
Page Number: 1
Line Number: 3
Waste Number: F002
Container Number: 1
Container Type: Metal drums, barrels, kegs
Waste Quantity: 150
Unit: Pounds
Handling Code: Not reported
TSP EPA Id: Not reported
Date TSP Sig: Not reported

Year: 2006
Manifest Number: 000541955JJK
Manifest Type: TSD Copy
Generator EPA Id: PAD981741523
Generator Date: 11/01/2006
Mailing Address: Not reported
Mailing City, St, Zip: Not reported
Contact Name: Not reported
Contact Phone: Not reported
TSD EPA Id: OHD980587364
TSD Date: Not reported
TSD Facility Name: SAFETY KLEEN SYSTEMS INC
TSD Facility Address: 581 MILLIKEN DRIVE SE
TSD Facility City: HEBRON
TSD Facility State: OH
Facility Telephone: 215-872-9156
Page Number: 1
Line Number: 3
Waste Number: D039
Container Number: 1
Container Type: Metal drums, barrels, kegs
Waste Quantity: 150
Unit: Pounds
Handling Code: Not reported
TSP EPA Id: Not reported
Date TSP Sig: Not reported

Year: 2006
Manifest Number: 000541955JJK
Manifest Type: TSD Copy
Generator EPA Id: PAD981741523
Generator Date: 11/01/2006
Mailing Address: Not reported
Mailing City, St, Zip: Not reported
Contact Name: Not reported
Contact Phone: Not reported
TSD EPA Id: OHD980587364
TSD Date: Not reported
TSD Facility Name: SAFETY KLEEN SYSTEMS INC
TSD Facility Address: 581 MILLIKEN DRIVE SE

Map ID
 Direction
 Distance
 Elevation

MAP FINDINGS

Site

Database(s)

EDR ID Number
 EPA ID Number

MUNS SWEET CLNR/CHESTER (Continued)

1000223272

TSD Facility City: HEBRON
 TSD Facility State: OH
 Facility Telephone: 215-872-9156
 Page Number: 1
 Line Number: 3
 Waste Number: D007
 Container Number: 1
 Container Type: Metal drums, barrels, kegs
 Waste Quantity: 150
 Unit: Pounds
 Handling Code: Not reported
 TSP EPA Id: Not reported
 Date TSP Sig: Not reported

Year: 2006
 Manifest Number: 000541955JJK
 Manifest Type: TSD Copy
 Generator EPA Id: PAD981741523
 Generator Date: 11/01/2006
 Mailing Address: Not reported
 Mailing City, St, Zip: Not reported
 Contact Name: Not reported
 Contact Phone: Not reported
 TSD EPA Id: OHD980587364
 TSD Date: Not reported
 TSD Facility Name: SAFETY KLEEN SYSTEMS INC
 TSD Facility Address: 581 MILLIKEN DRIVE SE
 TSD Facility City: HEBRON
 TSD Facility State: OH
 Facility Telephone: 215-872-9156
 Page Number: 1
 Line Number: 3
 Waste Number: D040
 Container Number: 1
 Container Type: Metal drums, barrels, kegs
 Waste Quantity: 150
 Unit: Pounds
 Handling Code: Not reported
 TSP EPA Id: Not reported
 Date TSP Sig: Not reported

G28
SSE
 1/8-1/4
 0.211 mi.
 1113 ft.

I ACONAS AUTO CENTER INC
SIXTH & CONCORD AVE
CHESTER, PA 19013
Site 1 of 3 in cluster G

PA MANIFEST S109246013
N/A

Relative:
Higher
Actual:
29 ft.

Manifest Details:
 Year: 2009
 Manifest Number: 001349136SKS
 Manifest Type: TSD Copy
 Generator EPA Id: PAR000012534
 Generator Date: 01/07/2009
 Mailing Address: Not reported
 Mailing City, St, Zip: Not reported
 Contact Name: Not reported
 Contact Phone: 610-876-9545
 TSD EPA Id: KYD053348108

Map ID
Direction
Distance
Elevation

MAP FINDINGS

Site

Database(s)

EDR ID Number
EPA ID Number

I ACONAS AUTO CENTER INC (Continued)

S109246013

TSD Date: Not reported
TSD Facility Name: SAFETY KLEEN CORP
TSD Facility Address: 3700 LAGRANGE ROAD
TSD Facility City: SMITHFIELD
TSD Facility State: KY
Facility Telephone: Not reported
Page Number: 1
Line Number: 1
Waste Number: F005
Container Number: 1
Container Type: Metal drums, barrels, kegs
Waste Quantity: 160
Unit: Pounds
Handling Code: Not reported
TSP EPA Id: Not reported
Date TSP Sig: Not reported

Year: 2009
Manifest Number: 001349136SKS
Manifest Type: TSD Copy
Generator EPA Id: PAR000012534
Generator Date: 01/07/2009
Mailing Address: Not reported
Mailing City, St, Zip: Not reported
Contact Name: Not reported
Contact Phone: 610-876-9545
TSD EPA Id: KYD053348108
TSD Date: Not reported
TSD Facility Name: SAFETY KLEEN CORP
TSD Facility Address: 3700 LAGRANGE ROAD
TSD Facility City: SMITHFIELD
TSD Facility State: KY
Facility Telephone: Not reported
Page Number: 1
Line Number: 1
Waste Number: F003
Container Number: 1
Container Type: Metal drums, barrels, kegs
Waste Quantity: 160
Unit: Pounds
Handling Code: Not reported
TSP EPA Id: Not reported
Date TSP Sig: Not reported

Year: 2009
Manifest Number: 001349136SKS
Manifest Type: TSD Copy
Generator EPA Id: PAR000012534
Generator Date: 01/07/2009
Mailing Address: Not reported
Mailing City, St, Zip: Not reported
Contact Name: Not reported
Contact Phone: 610-876-9545
TSD EPA Id: KYD053348108
TSD Date: Not reported
TSD Facility Name: SAFETY KLEEN CORP
TSD Facility Address: 3700 LAGRANGE ROAD

Map ID
Direction
Distance
Elevation

MAP FINDINGS

Site

Database(s)

EDR ID Number
EPA ID Number

I ACONAS AUTO CENTER INC (Continued)

S109246013

TSD Facility City: SMITHFIELD
TSD Facility State: KY
Facility Telephone: Not reported
Page Number: 1
Line Number: 1
Waste Number: D001
Container Number: 1
Container Type: Metal drums, barrels, kegs
Waste Quantity: 160
Unit: Pounds
Handling Code: Not reported
TSP EPA Id: Not reported
Date TSP Sig: Not reported

Year: 2008
Manifest Number: 000116526SKS
Manifest Type: TSD Copy
Generator EPA Id: PAR000012534
Generator Date: 02/07/2008
Mailing Address: Not reported
Mailing City, St, Zip: Not reported
Contact Name: Not reported
Contact Phone: 610-876-9545
TSD EPA Id: KYD053348108
TSD Date: Not reported
TSD Facility Name: SAFETY KLEEN CORP
TSD Facility Address: 3700 LAGRANGE ROAD
TSD Facility City: SMITHFIELD
TSD Facility State: KY
Facility Telephone: Not reported
Page Number: 1
Line Number: 1
Waste Number: D005
Container Number: 1
Container Type: Metal drums, barrels, kegs
Waste Quantity: 112
Unit: Pounds
Handling Code: Not reported
TSP EPA Id: Not reported
Date TSP Sig: Not reported

Year: 2008
Manifest Number: 000116526SKS
Manifest Type: TSD Copy
Generator EPA Id: PAR000012534
Generator Date: 02/07/2008
Mailing Address: Not reported
Mailing City, St, Zip: Not reported
Contact Name: Not reported
Contact Phone: 610-876-9545
TSD EPA Id: KYD053348108
TSD Date: Not reported
TSD Facility Name: SAFETY KLEEN CORP
TSD Facility Address: 3700 LAGRANGE ROAD
TSD Facility City: SMITHFIELD
TSD Facility State: KY
Facility Telephone: Not reported

Map ID
Direction
Distance
Elevation

MAP FINDINGS

Site

Database(s)

EDR ID Number
EPA ID Number

I ACONAS AUTO CENTER INC (Continued)

S109246013

Page Number: 1
Line Number: 1
Waste Number: F005
Container Number: 1
Container Type: Metal drums, barrels, kegs
Waste Quantity: 112
Unit: Pounds
Handling Code: Not reported
TSP EPA Id: Not reported
Date TSP Sig: Not reported

Year: 2008
Manifest Number: 000116526SKS
Manifest Type: TSD Copy
Generator EPA Id: PAR000012534
Generator Date: 02/07/2008
Mailing Address: Not reported
Mailing City, St, Zip: Not reported
Contact Name: Not reported
Contact Phone: 610-876-9545
TSD EPA Id: KYD053348108
TSD Date: Not reported
TSD Facility Name: SAFETY KLEEN CORP
TSD Facility Address: 3700 LAGRANGE ROAD
TSD Facility City: SMITHFIELD
TSD Facility State: KY
Facility Telephone: Not reported
Page Number: 1
Line Number: 1
Waste Number: F003
Container Number: 1
Container Type: Metal drums, barrels, kegs
Waste Quantity: 112
Unit: Pounds
Handling Code: Not reported
TSP EPA Id: Not reported
Date TSP Sig: Not reported

Year: 2008
Manifest Number: 000116526SKS
Manifest Type: TSD Copy
Generator EPA Id: PAR000012534
Generator Date: 02/07/2008
Mailing Address: Not reported
Mailing City, St, Zip: Not reported
Contact Name: Not reported
Contact Phone: 610-876-9545
TSD EPA Id: KYD053348108
TSD Date: Not reported
TSD Facility Name: SAFETY KLEEN CORP
TSD Facility Address: 3700 LAGRANGE ROAD
TSD Facility City: SMITHFIELD
TSD Facility State: KY
Facility Telephone: Not reported
Page Number: 1
Line Number: 1
Waste Number: D001

Map ID
Direction
Distance
Elevation

MAP FINDINGS

Site

Database(s)

EDR ID Number
EPA ID Number

I ACONAS AUTO CENTER INC (Continued)

S109246013

Container Number: 1
Container Type: Metal drums, barrels, kegs
Waste Quantity: 112
Unit: Pounds
Handling Code: Not reported
TSP EPA Id: Not reported
Date TSP Sig: Not reported

Year: 2007
Manifest Number: 000183860SKS
Manifest Type: Not reported
Generator EPA Id: PAR000012534
Generator Date: 03/14/2007
Mailing Address: Not reported
Mailing City, St, Zip: Not reported
Contact Name: Not reported
Contact Phone: 610-876-9545
TSD EPA Id: ILD980613913
TSD Date: Not reported
TSD Facility Name: SAFETY KLEEN CORP
TSD Facility Address: 633 E 138TH ST
TSD Facility City: DOLTON
TSD Facility State: IL
Facility Telephone: Not reported
Page Number: 1
Line Number: 1
Waste Number: F003
Container Number: 1
Container Type: Metal drums, barrels, kegs
Waste Quantity: 300
Unit: Pounds
Handling Code: Not reported
TSP EPA Id: Not reported
Date TSP Sig: Not reported

Year: 2007
Manifest Number: 000183860SKS
Manifest Type: Not reported
Generator EPA Id: PAR000012534
Generator Date: 03/14/2007
Mailing Address: Not reported
Mailing City, St, Zip: Not reported
Contact Name: Not reported
Contact Phone: 610-876-9545
TSD EPA Id: ILD980613913
TSD Date: Not reported
TSD Facility Name: SAFETY KLEEN CORP
TSD Facility Address: 633 E 138TH ST
TSD Facility City: DOLTON
TSD Facility State: IL
Facility Telephone: Not reported
Page Number: 1
Line Number: 1
Waste Number: D001
Container Number: 1
Container Type: Metal drums, barrels, kegs
Waste Quantity: 300

Map ID
Direction
Distance
Elevation

MAP FINDINGS

Site

Database(s)

EDR ID Number
EPA ID Number

I ACONAS AUTO CENTER INC (Continued)

S109246013

Unit: Pounds
Handling Code: Not reported
TSP EPA Id: Not reported
Date TSP Sig: Not reported

Year: 2007
Manifest Number: 000183860SKS
Manifest Type: Not reported
Generator EPA Id: PAR000012534
Generator Date: 03/14/2007
Mailing Address: Not reported
Mailing City,St,Zip: Not reported
Contact Name: Not reported
Contact Phone: 610-876-9545
TSD EPA Id: ILD980613913
TSD Date: Not reported
TSD Facility Name: SAFETY KLEEN CORP
TSD Facility Address: 633 E 138TH ST
TSD Facility City: DOLTON
TSD Facility State: IL
Facility Telephone: Not reported
Page Number: 1
Line Number: 1
Waste Number: F005
Container Number: 1
Container Type: Metal drums, barrels, kegs
Waste Quantity: 300
Unit: Pounds
Handling Code: Not reported
TSP EPA Id: Not reported
Date TSP Sig: Not reported

[Click this hyperlink](#) while viewing on your computer to access
1 additional PA_MANIFEST: record(s) in the EDR Site Report.

G29
SSE
1/8-1/4
0.211 mi.
1113 ft.

IACONAS AUTO CENTER INC
SIXTH & CONCORD AVE
CHESTER, PA 19013
Site 2 of 3 in cluster G

PA MANIFEST S111773284
N/A

Relative:
Higher
Actual:
29 ft.

Manifest Details:
Year: 2004
Manifest Number: IL10860408
Manifest Type: TSD Copy
Generator EPA Id: PAR000012534
Generator Date: 02/10/2004
Mailing Address: SIXTH & CONCORD AVE
Mailing City,St,Zip: CHESTER, PA 19013
Contact Name: Not reported
Contact Phone: 610-876-9545
TSD EPA Id: ILD980613913
TSD Date: 02/24/2004
TSD Facility Name: SAFETY KLEEN CORP
TSD Facility Address: 633 E 138TH ST
TSD Facility City: DOLTON
TSD Facility State: IL
Facility Telephone: Not reported

Map ID
Direction
Distance
Elevation

MAP FINDINGS

Site

Database(s)

EDR ID Number
EPA ID Number

IACONAS AUTO CENTER INC (Continued)

S111773284

Page Number: 1
Line Number: 2
Waste Number: F003
Container Number: 1
Container Type: Metal drums, barrels, kegs
Waste Quantity: 36
Unit: Pounds
Handling Code: Not reported
TSP EPA Id: TXR000050930
Date TSP Sig: 02/10/2004

Year: 2004
Manifest Number: IL10860408
Manifest Type: TSD Copy
Generator EPA Id: PAR000012534
Generator Date: 02/10/2004
Mailing Address: SIXTH & CONCORD AVE
Mailing City, St, Zip: CHESTER, PA 19013
Contact Name: Not reported
Contact Phone: 610-876-9545
TSD EPA Id: ILD980613913
TSD Date: 02/24/2004
TSD Facility Name: SAFETY KLEEN CORP
TSD Facility Address: 633 E 138TH ST
TSD Facility City: DOLTON
TSD Facility State: IL
Facility Telephone: Not reported
Page Number: 1
Line Number: 2
Waste Number: F005
Container Number: 1
Container Type: Metal drums, barrels, kegs
Waste Quantity: 36
Unit: Pounds
Handling Code: Not reported
TSP EPA Id: TXR000050930
Date TSP Sig: 02/10/2004

Year: 2004
Manifest Number: IL10860408
Manifest Type: TSD Copy
Generator EPA Id: PAR000012534
Generator Date: 02/10/2004
Mailing Address: SIXTH & CONCORD AVE
Mailing City, St, Zip: CHESTER, PA 19013
Contact Name: Not reported
Contact Phone: 610-876-9545
TSD EPA Id: ILD980613913
TSD Date: 02/24/2004
TSD Facility Name: SAFETY KLEEN CORP
TSD Facility Address: 633 E 138TH ST
TSD Facility City: DOLTON
TSD Facility State: IL
Facility Telephone: Not reported
Page Number: 1
Line Number: 2
Waste Number: D001

Map ID
 Direction
 Distance
 Elevation

MAP FINDINGS

Site

Database(s)

EDR ID Number
 EPA ID Number

IACONAS AUTO CENTER INC (Continued)

S111773284

Container Number: 1
 Container Type: Metal drums, barrels, kegs
 Waste Quantity: 36
 Unit: Pounds
 Handling Code: Not reported
 TSP EPA Id: TXR000050930
 Date TSP Sig: 02/10/2004

G30
SSE
1/8-1/4
0.211 mi.
1113 ft.

IACONAS AUTO CTR INC
6TH & CONCORD AVE
CHESTER, PA 19013

RCRA-SQG

1001080911
PAR000012534

Site 3 of 3 in cluster G

Relative:
Higher
Actual:
29 ft.

RCRA-SQG:
 Date Form Received by Agency: 19951020
 Handler Name: IACONAS AUTO CTR INC
 Handler Address: 6TH & CONCORD AVE
 Handler City,State,Zip: CHESTER, PA 19013
 EPA ID: PAR000012534
 Contact Name: JOSEPH IACONA JR
 Contact Address: 6TH & CONCORD AVE
 Contact City,State,Zip: CHESTER, PA 19013
 Contact Telephone: 610-876-9545
 Contact Fax: Not reported
 Contact Email: Not reported
 Contact Title: Not reported
 EPA Region: 03
 Land Type: Private
 Federal Waste Generator Description: Small Quantity Generator
 Non-Notifier: Not reported
 Biennial Report Cycle: Not reported
 Accessibility: Not reported
 Active Site Indicator: Handler Activities
 State District Owner: PA
 State District: 1
 Mailing Address: 6TH & CONCORD AVE
 Mailing City,State,Zip: CHESTER, PA 19013
 Owner Name: IACONAS AUTO CTR INC
 Owner Type: Private
 Operator Name: Not reported
 Operator Type: Not reported
 Short-Term Generator Activity: No
 Importer Activity: No
 Mixed Waste Generator: No
 Transporter Activity: No
 Transfer Facility Activity: No
 Recycler Activity with Storage: No
 Small Quantity On-Site Burner Exemption: No
 Smelting Melting and Refining Furnace Exemption: No
 Underground Injection Control: No
 Off-Site Waste Receipt: No
 Universal Waste Indicator: No
 Universal Waste Destination Facility: No
 Federal Universal Waste: No
 Active Site Fed-Reg Treatment Storage and Disposal Facility: Not reported
 Active Site Converter Treatment storage and Disposal Facility: Not reported
 Active Site State-Reg Treatment Storage and Disposal Facility: Not reported

Map ID
 Direction
 Distance
 Elevation

MAP FINDINGS

Site

Database(s)

EDR ID Number
 EPA ID Number

IACONAS AUTO CTR INC (Continued)

1001080911

Active Site State-Reg Handler:	---
Federal Facility Indicator:	Not reported
Hazardous Secondary Material Indicator:	NN
Sub-Part K Indicator:	Not reported
Commercial TSD Indicator:	No
Treatment Storage and Disposal Type:	Not reported
2018 GPRA Permit Baseline:	Not on the Baseline
2018 GPRA Renewals Baseline:	Not on the Baseline
Permit Renewals Workload Universe:	Not reported
Permit Workload Universe:	Not reported
Permit Progress Universe:	Not reported
Post-Closure Workload Universe:	Not reported
Closure Workload Universe:	Not reported
202 GPRA Corrective Action Baseline:	No
Corrective Action Workload Universe:	No
Subject to Corrective Action Universe:	No
Non-TSDs Where RCRA CA has Been Imposed Universe:	No
TSDs Potentially Subject to CA Under 3004 (u)/(v) Universe:	No
TSDs Only Subject to CA under Discretionary Auth Universe:	No
Corrective Action Priority Ranking:	No NCAPS ranking
Environmental Control Indicator:	No
Institutional Control Indicator:	No
Human Exposure Controls Indicator:	N/A
Groundwater Controls Indicator:	N/A
Operating TSD Universe:	Not reported
Full Enforcement Universe:	Not reported
Significant Non-Complier Universe:	No
Unaddressed Significant Non-Complier Universe:	No
Addressed Significant Non-Complier Universe:	No
Significant Non-Complier With a Compliance Schedule Universe:	No
Financial Assurance Required:	Not reported
Handler Date of Last Change:	20000915
Recognized Trader-Importer:	No
Recognized Trader-Exporter:	No
Importer of Spent Lead Acid Batteries:	No
Exporter of Spent Lead Acid Batteries:	No
Recycler Activity Without Storage:	Not reported
Manifest Broker:	Not reported
Sub-Part P Indicator:	No

Hazardous Waste Summary:

Waste Code:	D001
Waste Description:	IGNITABLE WASTE
Waste Code:	D008
Waste Description:	LEAD
Waste Code:	D018
Waste Description:	BENZENE
Waste Code:	D035
Waste Description:	METHYL ETHYL KETONE
Waste Code:	D039
Waste Description:	TETRACHLOROETHYLENE

Map ID
Direction
Distance
Elevation

MAP FINDINGS

Site

Database(s)

EDR ID Number
EPA ID Number

IACONAS AUTO CTR INC (Continued)

1001080911

Waste Code: D040
Waste Description: TRICHLOROETHYLENE

Waste Code: F003
Waste Description: THE FOLLOWING SPENT NONHALOGENATED SOLVENTS: XYLENE, ACETONE, ETHYL ACETATE, ETHYL BENZENE, ETHYL ETHER, METHYL ISOBUTYL KETONE, N-BUTYL ALCOHOL, CYCLOHEXANONE, AND METHANOL; ALL SPENT SOLVENT MIXTURES/BLENDS CONTAINING, BEFORE USE, ONLY THE ABOVE SPENT NONHALOGENATED SOLVENTS; AND ALL SPENT SOLVENT MIXTURES/BLENDS CONTAINING, BEFORE USE, ONE OR MORE OF THE ABOVE NONHALOGENATED SOLVENTS, AND A TOTAL OF TEN PERCENT OR MORE (BY VOLUME) OF ONE OR MORE OF THOSE SOLVENTS LISTED IN F001, F002, F004, AND F005; AND STILL BOTTOMS FROM THE RECOVERY OF THESE SPENT SOLVENTS AND SPENT SOLVENT MIXTURES.

Waste Code: F005
Waste Description: THE FOLLOWING SPENT NONHALOGENATED SOLVENTS: TOLUENE, METHYL ETHYL KETONE, CARBON DISULFIDE, ISOBUTANOL, PYRIDINE, BENZENE, 2-ETHOXYETHANOL, AND 2-NITROPROPANE; ALL SPENT SOLVENT MIXTURES/BLENDS CONTAINING, BEFORE USE, A TOTAL OF TEN PERCENT OR MORE (BY VOLUME) OF ONE OR MORE OF THE ABOVE NONHALOGENATED SOLVENTS OR THOSE SOLVENTS LISTED IN F001, F002, OR F004; AND STILL BOTTOMS FROM THE RECOVERY OF THESE SPENT SOLVENTS AND SPENT SOLVENT MIXTURES.

Handler - Owner Operator:

Owner/Operator Indicator: Owner
Owner/Operator Name: IACONAS AUTO CTR INC
Legal Status: Private
Date Became Current: Not reported
Date Ended Current: Not reported
Owner/Operator Address: 6TH & CONCORD AVE
Owner/Operator City,State,Zip: CHESTER, PA 19013
Owner/Operator Telephone: 610-876-9545
Owner/Operator Telephone Ext: Not reported
Owner/Operator Fax: Not reported
Owner/Operator Email: Not reported

Historic Generators:

Receive Date: 19951020
Handler Name: IACONAS AUTO CTR INC
Federal Waste Generator Description: Small Quantity Generator
State District Owner: PA
Large Quantity Handler of Universal Waste: No
Recognized Trader Importer: No
Recognized Trader Exporter: No
Spent Lead Acid Battery Importer: No
Spent Lead Acid Battery Exporter: No
Current Record: Yes
Non Storage Recycler Activity: Not reported
Electronic Manifest Broker: Not reported

List of NAICS Codes and Descriptions:

NAICS Codes: No NAICS Codes Found

Facility Has Received Notices of Violations:

Map ID
 Direction
 Distance
 Elevation

MAP FINDINGS

Site

Database(s)

EDR ID Number
 EPA ID Number

IACONAS AUTO CTR INC (Continued)

1001080911

Violations: No Violations Found

Evaluation Action Summary:
 Evaluations: No Evaluations Found

31
ESE
1/8-1/4
0.220 mi.
1159 ft.

YWCA OF CHESTER
SEVENTH & SPROUL ST
CHESTER, PA 19013

PA ARCHIVE UST

S111118433
N/A

Relative:
Lower

Actual:
21 ft.

ARCHIVE UST:

Name: YWCA OF CHESTER
 Address: SEVENTH & SPROUL ST
 City,State,Zip: CHESTER 19013
 Facility Id: 23-43483
 Site ID: 573559
 Municipality: Chester City
 Client Date: 169267
 Owner Id: Not reported
 Owner Name: YWCA OF CHESTER
 Owner Address: PO BOX 82
 Owner Address 2: SEVENTH & SPROUL ST
 Owner City,St,Zip: CHESTER, PA 19013
 Owner Phone: Not reported
 Owner County Code: Not reported
 Resp Party Name: YWCA OF CHESTER
 RP Address: PO BOX 82
 RP Address 2: Not reported
 RP City,St,Zip: CHESTER, PA 19013
 Region Code Name: Not reported
 Regulated Expire Date: Not reported

Tank Sequence #: 001
 Tank Id: 641574
 Status: Exempt From State Law
 Status Code End Date: Not reported
 Capacity: 7000
 Substance: HO
 Tank Substance End Date: Not reported
 Install Date: Not reported
 Tank Code: UST
 Inspection Code: Not reported
 Last Inspection: Not reported
 Substance Type: Not reported
 CASRN for Hazardous Substances: 169267
 Chemical Name: YWCA OF CHESTER
 Other Information Regarding The Tank Substance: Not reported
 Undeliverable Address Ind.: N
 Contact Name: UNKNOWN
 Company: Not reported

Map ID
Direction
Distance
Elevation

MAP FINDINGS

Site

Database(s) EDR ID Number
EPA ID Number

32
NNW
1/8-1/4
0.231 mi.
1221 ft.

**CROZER CHESTER MED CTR
1 MEDICAL CENTER BLVD
CHESTER, PA 19013**

**PA LUST S118892171
N/A**

**Relative:
Higher**

LUST:

**Actual:
80 ft.**

Name: CROZER CHESTER MED CTR
Address: 1 MEDICAL CENTER BLVD
City,State,Zip: CHESTER, PA 19013-3902
Region: EP SE Rgnl Off Norristown
Municipality: Upland Boro
Facility Id: 590866
Facility Type: Underground Storage Tank Containing Petroleum
Facility Status: Cleanup Completed
Status Date: 02/21/2012
Confirmed Date: 10/11/2001
Program Other Id: 23-09550
Client: PROSPECT CCMC LLC
Incident Id: 1933
Incident Desc: CROZER CHESTER MED CTR
Suspect Date: 01/25/1999
Source Of Notification: Not reported
Release Discovered: Not reported
Source Cause Of Release: Not reported
Tank: Not reported
Impact Desc: Soil
Substance: Diesel Fuel
CAS RN: Not reported
Chemical: Not reported
Comments: Not reported
Horizontal Ref Datum: WGS84
Altitude Datum: Not reported
Latitude: 39.855608
Longitude: -75.369663

Name: CROZER CHESTER MED CTR
Address: 1 MEDICAL CENTER BLVD
City,State,Zip: CHESTER, PA 19013-3902
Region: EP SE Rgnl Off Norristown
Municipality: Upland Boro
Facility Id: 590866
Facility Type: Underground Storage Tank Containing Petroleum
Facility Status: Cleanup Completed
Status Date: 02/21/2012
Confirmed Date: 12/28/1994
Program Other Id: 23-09550
Client: PROSPECT CCMC LLC
Incident Id: 1934
Incident Desc: CROZER CHESTER MED CTR
Suspect Date: 12/27/1994
Source Of Notification: Not reported
Release Discovered: Not reported
Source Cause Of Release: Not reported
Tank: Not reported
Impact Desc: Soil
Substance: Unleaded Gasoline
CAS RN: Not reported
Chemical: Not reported

Map ID
Direction
Distance
Elevation

MAP FINDINGS

Site

Database(s)

EDR ID Number
EPA ID Number

CROZER CHESTER MED CTR (Continued)

S118892171

Comments: Not reported
Horizontal Ref Datum: WGS84
Altitude Datum: Not reported
Latitude: 39.855608
Longitude: -75.369663

Name: CROZER CHESTER MED CTR
Address: 1 MEDICAL CENTER BLVD
City,State,Zip: CHESTER, PA 19013-3902
Region: EP SE Rgnl Off Norristown
Municipality: Upland Boro
Facility Id: 590866
Facility Type: Underground Storage Tank Containing Petroleum
Facility Status: Administrative Close Out (ACO)
Status Date: 02/07/2013
Confirmed Date: 09/10/2001
Program Other Id: 23-09550
Client: PROSPECT CCMC LLC
Incident Id: 30646
Incident Desc: CROZER CHESTER MED CT
Suspect Date: 09/10/2001
Source Of Notification: Not reported
Release Discovered: Not reported
Source Cause Of Release: Not reported
Tank: Not reported
Impact Desc: Soil
Substance: Fuel Oil No 2
CAS RN: Not reported
Chemical: Not reported
Comments: Not reported
Horizontal Ref Datum: WGS84
Altitude Datum: Not reported
Latitude: 39.855608
Longitude: -75.369663

Name: CROZER CHESTER MED CTR
Address: 1 MEDICAL CENTER BLVD
City,State,Zip: CHESTER, PA 19013-3902
Region: EP SE Rgnl Off Norristown
Municipality: Upland Boro
Facility Id: 590866
Facility Type: Underground Storage Tank Containing Petroleum
Facility Status: Cleanup Completed
Status Date: 11/19/2015
Confirmed Date: 07/08/2015
Program Other Id: 23-09550
Client: PROSPECT CCMC LLC
Incident Id: 48158
Incident Desc: NOC
Suspect Date: Not reported
Source Of Notification: OWNER
Release Discovered: CLOS
Source Cause Of Release: DISP
Tank: Not reported
Impact Desc: Soil
Substance: Diesel Fuel
CAS RN: Not reported

Map ID
Direction
Distance
Elevation

MAP FINDINGS

Site

Database(s)

EDR ID Number
EPA ID Number

CROZER CHESTER MED CTR (Continued)

S118892171

Chemical: Not reported
Comments: Not reported
Horizontal Ref Datum: WGS84
Altitude Datum: Not reported
Latitude: 39.855608
Longitude: -75.369663

H33
SSE
1/8-1/4
0.246 mi.
1298 ft.

WEST PHILA BRONZE
CONCORD AVE & PATTERSON ST
CHESTER, PA

PA UNREG LTANKS **S105918955**
N/A

Site 1 of 2 in cluster H

Relative:
Higher
Actual:
27 ft.

UNREG LTANKS:
Region: South East
Contaminant: DIESEL FUEL
Closed: Not reported
Class: Cleanup of Tanks using authorities other than Act 32

34
NNE
1/8-1/4
0.249 mi.
1315 ft.

CROZER CHESTER MEDICAL CENTER
1 MEDICAL CENTER BLVD
UPLAND, PA 19013

PA MANIFEST **S116737104**
N/A

Relative:
Higher
Actual:
46 ft.

Manifest Details:
Year: 2018
Manifest Number: 011514469FLE
Manifest Type: TSD Copy
Generator EPA Id: PAD073756389
Generator Date: 02/26/2018
Mailing Address: Not reported
Mailing City, St, Zip: Not reported
Contact Name: Not reported
Contact Phone: 610-447-2401
TSD EPA Id: Not reported
TSD Date: Not reported
TSD Facility Name: Republic Environmental Systems (Pennsylvania) LLC
TSD Facility Address: 2869 Sandstone Dr
TSD Facility City: Hatfield
TSD Facility State: PA
Facility Telephone: Not reported
Page Number: 1
Line Number: 1
Waste Number: D001
Container Number: 2
Container Type: Fiberboard or plastic drums, barrels, kegs
Waste Quantity: 325
Unit: Pounds
Handling Code: Not reported
TSP EPA Id: PAD085690592
Date TSP Sig: Not reported

Year: 2018
Manifest Number: 012016975FLE
Manifest Type: TSD Copy

Map ID
Direction
Distance
Elevation

MAP FINDINGS

Site

Database(s)

EDR ID Number
EPA ID Number

CROZER CHESTER MEDICAL CENTER (Continued)

S116737104

Generator EPA Id: PAD073756389
Generator Date: 05/03/2018
Mailing Address: Not reported
Mailing City, St, Zip: Not reported
Contact Name: Not reported
Contact Phone: 610-447-2401
TSD EPA Id: Not reported
TSD Date: Not reported
TSD Facility Name: Republic Environmental Systems (Pennsylvania) LLC
TSD Facility Address: 2869 Sandstone Dr
TSD Facility City: Hatfield
TSD Facility State: PA
Facility Telephone: Not reported
Page Number: 1
Line Number: 1
Waste Number: D006
Container Number: 2
Container Type: Fiberboard or plastic drums, barrels, kegs
Waste Quantity: 275
Unit: Pounds
Handling Code: Not reported
TSP EPA Id: PAD085690592
Date TSP Sig: Not reported

Year: 2018
Manifest Number: 011516278FLE
Manifest Type: TSD Copy
Generator EPA Id: PAD073756389
Generator Date: 04/12/2018
Mailing Address: Not reported
Mailing City, St, Zip: Not reported
Contact Name: Not reported
Contact Phone: 610-447-2401
TSD EPA Id: Not reported
TSD Date: Not reported
TSD Facility Name: Republic Environmental Systems (Pennsylvania) LLC
TSD Facility Address: 2869 Sandstone Dr
TSD Facility City: Hatfield
TSD Facility State: PA
Facility Telephone: Not reported
Page Number: 1
Line Number: 1
Waste Number: D001
Container Number: 4
Container Type: Fiberboard or plastic drums, barrels, kegs
Waste Quantity: 600
Unit: Pounds
Handling Code: Not reported
TSP EPA Id: PAD085690592
Date TSP Sig: Not reported

Year: 2018
Manifest Number: 011521006FLE
Manifest Type: TSD Copy
Generator EPA Id: PAD073756389
Generator Date: 01/05/2018
Mailing Address: Not reported

Map ID
Direction
Distance
Elevation

MAP FINDINGS

Site

Database(s)

EDR ID Number
EPA ID Number

CROZER CHESTER MEDICAL CENTER (Continued)

S116737104

Mailing City,St,Zip: Not reported
Contact Name: Not reported
Contact Phone: 610-447-2401
TSD EPA Id: Not reported
TSD Date: Not reported
TSD Facility Name: Republic Environmental Systems (Pennsylvania) LLC
TSD Facility Address: 2869 Sandstone Dr
TSD Facility City: Hatfield
TSD Facility State: PA
Facility Telephone: Not reported
Page Number: 1
Line Number: 1
Waste Number: D006
Container Number: 3
Container Type: Fiberboard or plastic drums, barrels, kegs
Waste Quantity: 510
Unit: Pounds
Handling Code: Not reported
TSP EPA Id: PAD085690592
Date TSP Sig: Not reported

Year: 2018
Manifest Number: 011521006FLE
Manifest Type: TSD Copy
Generator EPA Id: PAD073756389
Generator Date: 01/05/2018
Mailing Address: Not reported
Mailing City,St,Zip: Not reported
Contact Name: Not reported
Contact Phone: 610-447-2401
TSD EPA Id: Not reported
TSD Date: Not reported
TSD Facility Name: Republic Environmental Systems (Pennsylvania) LLC
TSD Facility Address: 2869 Sandstone Dr
TSD Facility City: Hatfield
TSD Facility State: PA
Facility Telephone: Not reported
Page Number: 1
Line Number: 1
Waste Number: D001
Container Number: 3
Container Type: Fiberboard or plastic drums, barrels, kegs
Waste Quantity: 510
Unit: Pounds
Handling Code: Not reported
TSP EPA Id: PAD085690592
Date TSP Sig: Not reported

Year: 2018
Manifest Number: 012016975FLE
Manifest Type: TSD Copy
Generator EPA Id: PAD073756389
Generator Date: 05/03/2018
Mailing Address: Not reported
Mailing City,St,Zip: Not reported
Contact Name: Not reported
Contact Phone: 610-447-2401

Map ID
Direction
Distance
Elevation

MAP FINDINGS

Site

Database(s)

EDR ID Number
EPA ID Number

CROZER CHESTER MEDICAL CENTER (Continued)

S116737104

TSD EPA Id: Not reported
TSD Date: Not reported
TSD Facility Name: Republic Environmental Systems (Pennsylvania) LLC
TSD Facility Address: 2869 Sandstone Dr
TSD Facility City: Hatfield
TSD Facility State: PA
Facility Telephone: Not reported
Page Number: 1
Line Number: 1
Waste Number: D001
Container Number: 2
Container Type: Fiberboard or plastic drums, barrels, kegs
Waste Quantity: 275
Unit: Pounds
Handling Code: Not reported
TSP EPA Id: PAD085690592
Date TSP Sig: Not reported

Year: 2018
Manifest Number: 012016975FLE
Manifest Type: TSD Copy
Generator EPA Id: PAD073756389
Generator Date: 05/03/2018
Mailing Address: Not reported
Mailing City, St, Zip: Not reported
Contact Name: Not reported
Contact Phone: 610-447-2401
TSD EPA Id: Not reported
TSD Date: Not reported
TSD Facility Name: Republic Environmental Systems (Pennsylvania) LLC
TSD Facility Address: 2869 Sandstone Dr
TSD Facility City: Hatfield
TSD Facility State: PA
Facility Telephone: Not reported
Page Number: 1
Line Number: 1
Waste Number: D004
Container Number: 2
Container Type: Fiberboard or plastic drums, barrels, kegs
Waste Quantity: 275
Unit: Pounds
Handling Code: Not reported
TSP EPA Id: PAD085690592
Date TSP Sig: Not reported

Year: 2018
Manifest Number: 011514469FLE
Manifest Type: TSD Copy
Generator EPA Id: PAD073756389
Generator Date: 02/26/2018
Mailing Address: Not reported
Mailing City, St, Zip: Not reported
Contact Name: Not reported
Contact Phone: 610-447-2401
TSD EPA Id: Not reported
TSD Date: Not reported
TSD Facility Name: Republic Environmental Systems (Pennsylvania) LLC

Map ID
Direction
Distance
Elevation

MAP FINDINGS

Site

Database(s)

EDR ID Number
EPA ID Number

CROZER CHESTER MEDICAL CENTER (Continued)

S116737104

TSD Facility Address: 2869 Sandstone Dr
TSD Facility City: Hatfield
TSD Facility State: PA
Facility Telephone: Not reported
Page Number: 1
Line Number: 1
Waste Number: D004
Container Number: 2
Container Type: Fiberboard or plastic drums, barrels, kegs
Waste Quantity: 325
Unit: Pounds
Handling Code: Not reported
TSP EPA Id: PAD085690592
Date TSP Sig: Not reported

Year: 2018
Manifest Number: 011516278FLE
Manifest Type: TSD Copy
Generator EPA Id: PAD073756389
Generator Date: 04/12/2018
Mailing Address: Not reported
Mailing City, St, Zip: Not reported
Contact Name: Not reported
Contact Phone: 610-447-2401
TSD EPA Id: Not reported
TSD Date: Not reported
TSD Facility Name: Republic Environmental Systems (Pennsylvania) LLC
TSD Facility Address: 2869 Sandstone Dr
TSD Facility City: Hatfield
TSD Facility State: PA
Facility Telephone: Not reported
Page Number: 1
Line Number: 1
Waste Number: D006
Container Number: 4
Container Type: Fiberboard or plastic drums, barrels, kegs
Waste Quantity: 600
Unit: Pounds
Handling Code: Not reported
TSP EPA Id: PAD085690592
Date TSP Sig: Not reported

Year: 2018
Manifest Number: 010406119FLE
Manifest Type: TSD Copy
Generator EPA Id: PAD073756389
Generator Date: 06/04/2018
Mailing Address: Not reported
Mailing City, St, Zip: Not reported
Contact Name: Not reported
Contact Phone: 610-447-2401
TSD EPA Id: Not reported
TSD Date: Not reported
TSD Facility Name: Republic Environmental Systems (Pennsylvania) LLC
TSD Facility Address: 2869 Sandstone Dr
TSD Facility City: Hatfield
TSD Facility State: PA

Map ID
 Direction
 Distance
 Elevation

MAP FINDINGS

Site

Database(s)

EDR ID Number
 EPA ID Number

CROZER CHESTER MEDICAL CENTER (Continued)

S116737104

Facility Telephone: Not reported
 Page Number: 1
 Line Number: 1
 Waste Number: D001
 Container Number: 3
 Container Type: Fiberboard or plastic drums, barrels, kegs
 Waste Quantity: 450
 Unit: Pounds
 Handling Code: Not reported
 TSP EPA Id: PAD085690592
 Date TSP Sig: Not reported

[Click this hyperlink](#) while viewing on your computer to access
 205 additional PA_MANIFEST: record(s) in the EDR Site Report.

H35
SSE
 1/4-1/2
 0.264 mi.
 1392 ft.

BARCLAY STREET ABANDONED DRUMS
518 BARCLAY STREET
CHESTER, PA 19013

SEMS-ARCHIVE 1003866838
PAD987285400

Site 2 of 2 in cluster H

Relative:
Higher
Actual:
26 ft.

SEMS Archive:
 Site ID: 0304145
 EPA ID: PAD987285400
 Name: BARCLAY STREET ABANDONED DRUMS
 Address: 518 BARCLAY STREET
 Address 2: Not reported
 City,State,Zip: CHESTER, PA 19013
 Cong District: 05
 FIPS Code: 42045
 FF: N
 NPL: Not on the NPL
 Non NPL Status: NFRAP-Site does not qualify for the NPL based on existing information

SEMS Archive Detail:

Region: 03
 Site ID: 0304145
 EPA ID: PAD987285400
 Site Name: BARCLAY STREET ABANDONED DRUMS
 NPL: N
 FF: N
 OU: 00
 Action Code: VS
 Action Name: ARCH SITE
 SEQ: 1
 Start Date: Not reported
 Finish Date: 1991-11-01 05:00:00
 Qual: Not reported
 Current Action Lead: EPA Perf In-Hse

Region: 03
 Site ID: 0304145
 EPA ID: PAD987285400
 Site Name: BARCLAY STREET ABANDONED DRUMS
 NPL: N
 FF: N
 OU: 00
 Action Code: DS

Map ID
 Direction
 Distance
 Elevation

MAP FINDINGS

Site

Database(s)

EDR ID Number
 EPA ID Number

BARCLAY STREET ABANDONED DRUMS (Continued)

1003866838

Action Name:	DISCVRY
SEQ:	1
Start Date:	1990-08-14 04:00:00
Finish Date:	1990-08-14 04:00:00
Qual:	Not reported
Current Action Lead:	EPA Perf
Region:	03
Site ID:	0304145
EPA ID:	PAD987285400
Site Name:	BARCLAY STREET ABANDONED DRUMS
NPL:	N
FF:	N
OU:	00
Action Code:	RS
Action Name:	RV ASSESS
SEQ:	1
Start Date:	1990-08-14 04:00:00
Finish Date:	1990-08-14 04:00:00
Qual:	Not reported
Current Action Lead:	EPA Perf
Region:	03
Site ID:	0304145
EPA ID:	PAD987285400
Site Name:	BARCLAY STREET ABANDONED DRUMS
NPL:	N
FF:	N
OU:	00
Action Code:	PA
Action Name:	PA
SEQ:	1
Start Date:	1991-07-10 04:00:00
Finish Date:	1991-11-01 05:00:00
Qual:	N
Current Action Lead:	EPA Perf

36
ENE
1/4-1/2
0.278 mi.
1466 ft.

MERIT CHESTER
NINTH & WELSH ST
CHESTER, PA 19013

PA LUST **S119007963**
N/A

Relative:
Lower
Actual:
21 ft.

LUST:
 Name: MERIT CHESTER
 Address: NINTH & WELSH ST
 City,State,Zip: CHESTER, PA 19013
 Region: EP SE Rgnl Off Norristown
 Municipality: Chester City
 Facility Id: 590922
 Facility Type: Underground Storage Tank Containing Petroleum
Facility Status: Cleanup Completed
 Status Date: 06/14/2007
 Confirmed Date: 01/09/1996
 Program Other Id: 23-14579
 Client: MERIT OIL OF PA INC
 Incident Id: 1713

Map ID
Direction
Distance
Elevation

MAP FINDINGS

Site

Database(s)

EDR ID Number
EPA ID Number

MERIT CHESTER (Continued)

S119007963

Incident Desc: MERIT CHESTER
Suspect Date: Not reported
Source Of Notification: Not reported
Release Discovered: Not reported
Source Cause Of Release: Not reported
Tank: Not reported
Impact Desc: Soil
Substance: Unleaded Gasoline
CAS RN: 91-20-3
Chemical: NAPHTHALENE
Comments: Not reported
Horizontal Ref Datum: WGS84
Altitude Datum: Not reported
Latitude: 39.851944
Longitude: -75.361667

Name: MERIT CHESTER
Address: NINTH & WELSH ST
City,State,Zip: CHESTER, PA 19013
Region: EP SE Rgnl Off Norristown
Municipality: Chester City
Facility Id: 590922
Facility Type: Underground Storage Tank Containing Petroleum

Facility Status: Cleanup Completed
Status Date: 06/14/2007
Confirmed Date: 01/09/1996
Program Other Id: 23-14579
Client: MERIT OIL OF PA INC
Incident Id: 1713

Incident Desc: MERIT CHESTER
Suspect Date: Not reported
Source Of Notification: Not reported
Release Discovered: Not reported
Source Cause Of Release: Not reported
Tank: Not reported
Impact Desc: Soil
Substance: Unleaded Gasoline
CAS RN: 108-88-3
Chemical: TOLUENE
Comments: Not reported
Horizontal Ref Datum: WGS84
Altitude Datum: Not reported
Latitude: 39.851944
Longitude: -75.361667

Name: MERIT CHESTER
Address: NINTH & WELSH ST
City,State,Zip: CHESTER, PA 19013
Region: EP SE Rgnl Off Norristown
Municipality: Chester City
Facility Id: 590922
Facility Type: Underground Storage Tank Containing Petroleum

Facility Status: Cleanup Completed
Status Date: 06/14/2007
Confirmed Date: 01/09/1996
Program Other Id: 23-14579
Client: MERIT OIL OF PA INC

Map ID
Direction
Distance
Elevation

MAP FINDINGS

Site

EDR ID Number
EPA ID Number
Database(s)

MERIT CHESTER (Continued)

S119007963

Incident Id: 1713
Incident Desc: MERIT CHESTER
Suspect Date: Not reported
Source Of Notification: Not reported
Release Discovered: Not reported
Source Cause Of Release: Not reported
Tank: Not reported
Impact Desc: Soil
Substance: Unleaded Gasoline
CAS RN: 1330-20-7
Chemical: XYLENES (TOTAL)
Comments: Not reported
Horizontal Ref Datum: WGS84
Altitude Datum: Not reported
Latitude: 39.851944
Longitude: -75.361667

Name: MERIT CHESTER
Address: NINTH & WELSH ST
City,State,Zip: CHESTER, PA 19013
Region: EP SE Rgnl Off Norristown
Municipality: Chester City
Facility Id: 590922
Facility Type: Underground Storage Tank Containing Petroleum
Facility Status: Cleanup Completed
Status Date: 06/14/2007
Confirmed Date: 01/09/1996
Program Other Id: 23-14579
Client: MERIT OIL OF PA INC
Incident Id: 1713
Incident Desc: MERIT CHESTER
Suspect Date: Not reported
Source Of Notification: Not reported
Release Discovered: Not reported
Source Cause Of Release: Not reported
Tank: Not reported
Impact Desc: Ground Water
Substance: Unleaded Gasoline
CAS RN: 71-43-2
Chemical: BENZENE
Comments: Not reported
Horizontal Ref Datum: WGS84
Altitude Datum: Not reported
Latitude: 39.851944
Longitude: -75.361667

Name: MERIT CHESTER
Address: NINTH & WELSH ST
City,State,Zip: CHESTER, PA 19013
Region: EP SE Rgnl Off Norristown
Municipality: Chester City
Facility Id: 590922
Facility Type: Underground Storage Tank Containing Petroleum
Facility Status: Cleanup Completed
Status Date: 06/14/2007
Confirmed Date: 01/09/1996
Program Other Id: 23-14579

Map ID
Direction
Distance
Elevation

MAP FINDINGS

Site

Database(s)

EDR ID Number
EPA ID Number

MERIT CHESTER (Continued)

S119007963

Client: MERIT OIL OF PA INC
Incident Id: 1713
Incident Desc: MERIT CHESTER
Suspect Date: Not reported
Source Of Notification: Not reported
Release Discovered: Not reported
Source Cause Of Release: Not reported
Tank: Not reported
Impact Desc: Ground Water
Substance: Unleaded Gasoline
CAS RN: 98-82-8
Chemical: CUMENE
Comments: Not reported
Horizontal Ref Datum: WGS84
Altitude Datum: Not reported
Latitude: 39.851944
Longitude: -75.361667

Name: MERIT CHESTER
Address: NINTH & WELSH ST
City,State,Zip: CHESTER, PA 19013
Region: EP SE Rgnl Off Norristown
Municipality: Chester City
Facility Id: 590922
Facility Type: Underground Storage Tank Containing Petroleum

Facility Status: Cleanup Completed

Status Date: 06/14/2007
Confirmed Date: 01/09/1996
Program Other Id: 23-14579
Client: MERIT OIL OF PA INC

Incident Id: 1713
Incident Desc: MERIT CHESTER
Suspect Date: Not reported
Source Of Notification: Not reported
Release Discovered: Not reported
Source Cause Of Release: Not reported
Tank: Not reported
Impact Desc: Ground Water
Substance: Unleaded Gasoline
CAS RN: 100-41-4
Chemical: ETHYL BENZENE

Comments: Not reported
Horizontal Ref Datum: WGS84
Altitude Datum: Not reported
Latitude: 39.851944
Longitude: -75.361667

Name: MERIT CHESTER
Address: NINTH & WELSH ST
City,State,Zip: CHESTER, PA 19013
Region: EP SE Rgnl Off Norristown
Municipality: Chester City
Facility Id: 590922
Facility Type: Underground Storage Tank Containing Petroleum

Facility Status: Cleanup Completed

Status Date: 06/14/2007
Confirmed Date: 01/09/1996

Map ID
Direction
Distance
Elevation

MAP FINDINGS

Site

Database(s)

EDR ID Number
EPA ID Number

MERIT CHESTER (Continued)

S119007963

Program Other Id: 23-14579
Client: MERIT OIL OF PA INC
Incident Id: 1713
Incident Desc: MERIT CHESTER
Suspect Date: Not reported
Source Of Notification: Not reported
Release Discovered: Not reported
Source Cause Of Release: Not reported
Tank: Not reported
Impact Desc: Ground Water
Substance: Unleaded Gasoline
CAS RN: 1634-04-4
Chemical: METHYL TERT-BUTYL ETHER (MTBE)
Comments: Not reported
Horizontal Ref Datum: WGS84
Altitude Datum: Not reported
Latitude: 39.851944
Longitude: -75.361667

Name: MERIT CHESTER
Address: NINTH & WELSH ST
City,State,Zip: CHESTER, PA 19013
Region: EP SE Rgnl Off Norristown
Municipality: Chester City
Facility Id: 590922
Facility Type: Underground Storage Tank Containing Petroleum
Facility Status: Cleanup Completed
Status Date: 06/14/2007
Confirmed Date: 01/09/1996
Program Other Id: 23-14579
Client: MERIT OIL OF PA INC
Incident Id: 1713
Incident Desc: MERIT CHESTER
Suspect Date: Not reported
Source Of Notification: Not reported
Release Discovered: Not reported
Source Cause Of Release: Not reported
Tank: Not reported
Impact Desc: Ground Water
Substance: Unleaded Gasoline
CAS RN: 91-20-3
Chemical: NAPHTHALENE
Comments: Not reported
Horizontal Ref Datum: WGS84
Altitude Datum: Not reported
Latitude: 39.851944
Longitude: -75.361667

Name: MERIT CHESTER
Address: NINTH & WELSH ST
City,State,Zip: CHESTER, PA 19013
Region: EP SE Rgnl Off Norristown
Municipality: Chester City
Facility Id: 590922
Facility Type: Underground Storage Tank Containing Petroleum
Facility Status: Cleanup Completed
Status Date: 06/14/2007

Map ID
Direction
Distance
Elevation

MAP FINDINGS

Site

Database(s)

EDR ID Number
EPA ID Number

MERIT CHESTER (Continued)

S119007963

Confirmed Date: 01/09/1996
Program Other Id: 23-14579
Client: MERIT OIL OF PA INC
Incident Id: 1713
Incident Desc: MERIT CHESTER
Suspect Date: Not reported
Source Of Notification: Not reported
Release Discovered: Not reported
Source Cause Of Release: Not reported
Tank: Not reported
Impact Desc: Ground Water
Substance: Unleaded Gasoline
CAS RN: 108-88-3
Chemical: TOLUENE
Comments: Not reported
Horizontal Ref Datum: WGS84
Altitude Datum: Not reported
Latitude: 39.851944
Longitude: -75.361667

Name: MERIT CHESTER
Address: NINTH & WELSH ST
City,State,Zip: CHESTER, PA 19013
Region: EP SE Rgnl Off Norristown
Municipality: Chester City
Facility Id: 590922
Facility Type: Underground Storage Tank Containing Petroleum
Facility Status: Cleanup Completed
Status Date: 06/14/2007
Confirmed Date: 01/09/1996
Program Other Id: 23-14579
Client: MERIT OIL OF PA INC
Incident Id: 1713
Incident Desc: MERIT CHESTER
Suspect Date: Not reported
Source Of Notification: Not reported
Release Discovered: Not reported
Source Cause Of Release: Not reported
Tank: Not reported
Impact Desc: Ground Water
Substance: Unleaded Gasoline
CAS RN: 1330-20-7
Chemical: XYLENES (TOTAL)
Comments: Not reported
Horizontal Ref Datum: WGS84
Altitude Datum: Not reported
Latitude: 39.851944
Longitude: -75.361667

Name: MERIT CHESTER
Address: NINTH & WELSH ST
City,State,Zip: CHESTER, PA 19013
Region: EP SE Rgnl Off Norristown
Municipality: Chester City
Facility Id: 590922
Facility Type: Underground Storage Tank Containing Petroleum
Facility Status: Cleanup Completed

Map ID
Direction
Distance
Elevation

MAP FINDINGS

Site

Database(s)

EDR ID Number
EPA ID Number

MERIT CHESTER (Continued)

S119007963

Status Date: 06/14/2007
Confirmed Date: 01/09/1996
Program Other Id: 23-14579
Client: MERIT OIL OF PA INC
Incident Id: 1713
Incident Desc: MERIT CHESTER
Suspect Date: Not reported
Source Of Notification: Not reported
Release Discovered: Not reported
Source Cause Of Release: Not reported
Tank: Not reported
Impact Desc: Soil
Substance: Unleaded Gasoline
CAS RN: 71-43-2
Chemical: BENZENE
Comments: Not reported
Horizontal Ref Datum: WGS84
Altitude Datum: Not reported
Latitude: 39.851944
Longitude: -75.361667

Name: MERIT CHESTER
Address: NINTH & WELSH ST
City,State,Zip: CHESTER, PA 19013
Region: EP SE Rgnl Off Norristown
Municipality: Chester City
Facility Id: 590922
Facility Type: Underground Storage Tank Containing Petroleum
Facility Status: Cleanup Completed
Status Date: 06/14/2007
Confirmed Date: 01/09/1996
Program Other Id: 23-14579
Client: MERIT OIL OF PA INC
Incident Id: 1713
Incident Desc: MERIT CHESTER
Suspect Date: Not reported
Source Of Notification: Not reported
Release Discovered: Not reported
Source Cause Of Release: Not reported
Tank: Not reported
Impact Desc: Soil
Substance: Unleaded Gasoline
CAS RN: 98-82-8
Chemical: CUMENE
Comments: Not reported
Horizontal Ref Datum: WGS84
Altitude Datum: Not reported
Latitude: 39.851944
Longitude: -75.361667

Name: MERIT CHESTER
Address: NINTH & WELSH ST
City,State,Zip: CHESTER, PA 19013
Region: EP SE Rgnl Off Norristown
Municipality: Chester City
Facility Id: 590922
Facility Type: Underground Storage Tank Containing Petroleum

Map ID
Direction
Distance
Elevation

MAP FINDINGS

Site

Database(s)

EDR ID Number
EPA ID Number

MERIT CHESTER (Continued)

S119007963

Facility Status: Cleanup Completed
Status Date: 06/14/2007
Confirmed Date: 01/09/1996
Program Other Id: 23-14579
Client: MERIT OIL OF PA INC
Incident Id: 1713
Incident Desc: MERIT CHESTER
Suspect Date: Not reported
Source Of Notification: Not reported
Release Discovered: Not reported
Source Cause Of Release: Not reported
Tank: Not reported
Impact Desc: Soil
Substance: Unleaded Gasoline
CAS RN: 100-41-4
Chemical: ETHYL BENZENE
Comments: Not reported
Horizontal Ref Datum: WGS84
Altitude Datum: Not reported
Latitude: 39.851944
Longitude: -75.361667

Name: MERIT CHESTER
Address: NINTH & WELSH ST
City,State,Zip: CHESTER, PA 19013
Region: EP SE Rgnl Off Norristown
Municipality: Chester City
Facility Id: 590922
Facility Type: Underground Storage Tank Containing Petroleum
Facility Status: Cleanup Completed
Status Date: 06/14/2007
Confirmed Date: 01/09/1996
Program Other Id: 23-14579
Client: MERIT OIL OF PA INC
Incident Id: 1713
Incident Desc: MERIT CHESTER
Suspect Date: Not reported
Source Of Notification: Not reported
Release Discovered: Not reported
Source Cause Of Release: Not reported
Tank: Not reported
Impact Desc: Soil
Substance: Unleaded Gasoline
CAS RN: 1634-04-4
Chemical: METHYL TERT-BUTYL ETHER (MTBE)
Comments: Not reported
Horizontal Ref Datum: WGS84
Altitude Datum: Not reported
Latitude: 39.851944
Longitude: -75.361667

MAP FINDINGS

Map ID
Direction
Distance
Elevation

Site

Database(s)

EDR ID Number
EPA ID Number

37
ESE
1/4-1/2
0.285 mi.
1503 ft.

SEARS DEPT STORE
524 EDGMONT AVE
CHESTER, PA 19013

PA VCP **S117733432**
N/A

Relative:
Lower
Actual:
21 ft.

VCP:
Name: SEARS DEPT STORE
Address: 524 EDGMONT AVE
City,State,Zip: CHESTER, PA 19013

Cleanup Records:
Municipality: Chester City
Region: Southeast Region
Category Desc: Other Organics
Type: Site In Progress
LRP Activity Number: 47544
Remediation: Site-Specific Standard
Activity: Not reported
Date Approved: Not reported
Date Received: 02/12/2015
Date Nonuse: Not reported
ICS Code: Not reported
Media: Groundwater
Latitude: 39.848525000000002
Longitude: -75.361565999999996

Name: SEARS DEPT STORE
Address: 524 EDGMONT AVE
City,State,Zip: CHESTER, PA 19013

Activity:
Activity ID: 783799, 783799,
Municipality: Chester City
Region: Southeast Region
Category Desc: Not reported
Type: Site In Progress
LRP Activity Number: 47543
Remediation: Statewide Health Standard
Activity: Not reported
Date Approved: Not reported
Date Received: 02/12/2015
Date Nonuse: Not reported
ICS Code: Not reported
Media: Soil
Latitude: 39.848525000000002
Longitude: -75.361565999999996

38
SSE
1/4-1/2
0.307 mi.
1622 ft.

CROWN FOUNDRY DIV OF W PHILA BRONZE CO
500 CONCORD AVE
CHESTER, PA 19013

PA LUST **S116237931**
N/A

Relative:
Higher
Actual:
25 ft.

LUST:
Name: CROWN FOUNDRY DIV OF W PHILA BRONZE CO
Address: 500 CONCORD AVE
City,State,Zip: CHESTER, PA 19013-4344
Region: EP SE Rgnl Off Norristown
Municipality: Chester City
Facility Id: 591341

Map ID
Direction
Distance
Elevation

MAP FINDINGS

Site

Database(s)

EDR ID Number
EPA ID Number

CROWN FOUNDRY DIV OF W PHILA BRONZE CO (Continued)

S116237931

Facility Type: Underground Storage Tank Containing Petroleum
Facility Status: Cleanup Completed
Status Date: 04/07/1995
Confirmed Date: 09/20/1994
Program Other Id: 23-40487
Client: RALPH CACCIUTTI
Incident Id: 46116
Incident Desc: 23-40487 WEST PHILA BRONZE
Suspect Date: Not reported
Source Of Notification: INSTL
Release Discovered: CLOS
Source Cause Of Release: INFNP
Tank: Not reported
Impact Desc: Soil
Substance: Fuel Oil No 5
CAS RN: Not reported
Chemical: Not reported
Comments: Not reported
Horizontal Ref Datum: WGS84
Altitude Datum: Not reported
Latitude: 39.845879
Longitude: -75.365189

39
SW
1/4-1/2
0.343 mi.
1809 ft.

NIXON CLEANERS
9TH AND PUSEY ST.
CHESTER, PA 19013

SEMS-ARCHIVE 1003866991
PAD987348893

Relative:
Higher
Actual:
61 ft.

SEMS Archive:
Site ID: 0304494
EPA ID: PAD987348893
Name: NIXON CLEANERS
Address: 9TH AND PUSEY ST.
Address 2: Not reported
City,State,Zip: CHESTER, PA 19013
Cong District: 05
FIPS Code: 42045
FF: N
NPL: Not on the NPL
Non NPL Status: NFRAP-Site does not qualify for the NPL based on existing information

SEMS Archive Detail:
Region: 03
Site ID: 0304494
EPA ID: PAD987348893
Site Name: NIXON CLEANERS
NPL: N
FF: N
OU: 00
Action Code: VS
Action Name: ARCH SITE
SEQ: 1
Start Date: Not reported
Finish Date: 1992-04-22 04:00:00
Qual: Not reported
Current Action Lead: EPA Perf In-Hse

Map ID
 Direction
 Distance
 Elevation

MAP FINDINGS

Site

Database(s)

EDR ID Number
 EPA ID Number

NIXON CLEANERS (Continued)

1003866991

Region: 03
 Site ID: 0304494
 EPA ID: PAD987348893
 Site Name: NIXON CLEANERS
 NPL: N
 FF: N
 OU: 00
 Action Code: PA
 Action Name: PA
 SEQ: 1
 Start Date: Not reported
 Finish Date: 1992-04-22 04:00:00
 Qual: N
 Current Action Lead: EPA Perf

Region: 03
 Site ID: 0304494
 EPA ID: PAD987348893
 Site Name: NIXON CLEANERS
 NPL: N
 FF: N
 OU: 00
 Action Code: DS
 Action Name: DISCVRY
 SEQ: 1
 Start Date: 1991-10-15 04:00:00
 Finish Date: 1991-10-15 04:00:00
 Qual: Not reported
 Current Action Lead: EPA Perf

Region: 03
 Site ID: 0304494
 EPA ID: PAD987348893
 Site Name: NIXON CLEANERS
 NPL: N
 FF: N
 OU: 00
 Action Code: RS
 Action Name: RV ASSESS
 SEQ: 1
 Start Date: 1991-08-22 04:00:00
 Finish Date: 1991-08-22 04:00:00
 Qual: Not reported
 Current Action Lead: EPA Perf

40
SSW
1/4-1/2
0.355 mi.
1873 ft.

BALDT INC
801 W 6TH ST
CHESTER, PA 19013

PA AUL S115848375
PA VCP N/A
PA MANIFEST

Relative:
Higher

AUL:
 Name: BALDT INC
 Address: 801 W 6TH ST
 City,State,Zip: CHESTER, PA 19013-3709
 Facility Id: 774462
 Primary Facility Type: Land Recycling and Cleanup Locator

Actual:
40 ft.

Map ID
Direction
Distance
Elevation

MAP FINDINGS

Site

Database(s)

EDR ID Number
EPA ID Number

BALDT INC (Continued)

S115848375

Latitude: Not reported
Longitude: Not reported
Region: Southeast Region
Client Id: Not reported
Client Name: Not reported
Incident Id / Name Description: N/A
Remediation Id: 44319
Remediation Received Date: 3/17/2014
Address: 801 W 6TH ST CHESTER, PA 19013-3709
AUL Code: ENVIRONMENTAL COVENANT
Received Date: 06/17/2015
Action Date: 12/08/2015
Action: DEP SIGNED
Recorded Date: 12/30/2015
Terminated Date: Not reported
Amended Date: Not reported
Activity Use Limitation Code: Not reported
Activity Use Limitation Desc: Not reported
Aul Comment: Not reported
Internal Use EDR Field: Not reported

VCP:

Name: BALDT INC
Address: 801 W 6TH ST
City,State,Zip: CHESTER, PA

Cleanup Records:

Municipality: Chester City
Region: Southeast Region
Category Desc: PAH
Type: Complete Sites
LRP Activity Number: 46252
Remediation: Site-Specific Standard
Activity: NO
Date Approved: 05/27/2015
Date Received: Not reported
Date Nonuse: Not reported
ICS Code: Not reported
Media: Soil
Latitude: 39.84499999999999
Longitude: -75.37138799999996

Name: BALDT INC
Address: 801 W 6TH ST
City,State,Zip: CHESTER, PA

Activity:

Activity ID: 774462, 774462,
Municipality: Chester City
Region: Southeast Region
Category Desc: PAH
Type: Complete Sites
LRP Activity Number: 46252
Remediation: Site-Specific Standard
Activity: NO
Date Approved: 05/27/2015
Date Received: Not reported
Date Nonuse: Not reported

Map ID
Direction
Distance
Elevation

MAP FINDINGS

Site

Database(s)

EDR ID Number
EPA ID Number

BALDT INC (Continued)

S115848375

ICS Code: Not reported
Media: Groundwater
Latitude: 39.844999999999999
Longitude: -75.371387999999996

Manifest Details:

Year: 2015
Manifest Number: 013317406JJK
Manifest Type: TSD Copy
Generator EPA Id: PADEP0021187
Generator Date: 01/06/2015
Mailing Address: Not reported
Mailing City,St,Zip: Not reported
Contact Name: Not reported
Contact Phone: Not reported
TSD EPA Id: Not reported
TSD Date: Not reported
TSD Facility Name: Cycle Chem Inc
TSD Facility Address: 550 Industrial Rd
TSD Facility City: Lewisberry
TSD Facility State: PA
Facility Telephone: Not reported
Page Number: 1
Line Number: 1
Waste Number: D001
Container Number: 1
Container Type: Metal drums, barrels, kegs
Waste Quantity: 100
Unit: Pounds
Handling Code: Not reported
TSP EPA Id: PAD067098822
Date TSP Sig: Not reported

Year: 2015
Manifest Number: 013197832JJK
Manifest Type: TSD Copy
Generator EPA Id: PADEP0021187
Generator Date: 01/23/2015
Mailing Address: Not reported
Mailing City,St,Zip: Not reported
Contact Name: Not reported
Contact Phone: Not reported
TSD EPA Id: Not reported
TSD Date: Not reported
TSD Facility Name: Environmental Enterprises Inc
TSD Facility Address: 4650 Spring Grove Ave
TSD Facility City: Cincinnati
TSD Facility State: OH
Facility Telephone: Not reported
Page Number: 1
Line Number: 1
Waste Number: D001
Container Number: 2
Container Type: Metal drums, barrels, kegs
Waste Quantity: 300
Unit: Pounds
Handling Code: Not reported

Map ID
Direction
Distance
Elevation

MAP FINDINGS

Site

Database(s)

EDR ID Number
EPA ID Number

BALDT INC (Continued)

S115848375

TSP EPA Id: OHD083377010
Date TSP Sig: Not reported

Year: 2014
Manifest Number: 013325644JJK
Manifest Type: TSD Copy
Generator EPA Id: PADEP0021187
Generator Date: 12/09/2014
Mailing Address: Not reported
Mailing City, St, Zip: Not reported
Contact Name: Not reported
Contact Phone: Not reported
TSD EPA Id: Not reported
TSD Date: Not reported
TSD Facility Name: Cycle Chem Inc
TSD Facility Address: 550 Industrial Rd
TSD Facility City: Lewisberry
TSD Facility State: PA
Facility Telephone: Not reported
Page Number: 1
Line Number: 1
Waste Number: D007
Container Number: 1
Container Type: Metal boxes, cartons, cases (including roll-offs)
Waste Quantity: 200
Unit: Gallons (liquids only)
Handling Code: Not reported
TSP EPA Id: PAD067098822
Date TSP Sig: Not reported

Year: 2014
Manifest Number: 013325527JJK
Manifest Type: TSD Copy
Generator EPA Id: PADEP0021187
Generator Date: 12/15/2014
Mailing Address: Not reported
Mailing City, St, Zip: Not reported
Contact Name: Not reported
Contact Phone: Not reported
TSD EPA Id: Not reported
TSD Date: Not reported
TSD Facility Name: Cycle Chem Inc
TSD Facility Address: 550 Industrial Rd
TSD Facility City: Lewisberry
TSD Facility State: PA
Facility Telephone: Not reported
Page Number: 1
Line Number: 1
Waste Number: D001
Container Number: 1
Container Type: Metal boxes, cartons, cases (including roll-offs)
Waste Quantity: 20
Unit: Cubic Yards
Handling Code: Not reported
TSP EPA Id: PAD067098822
Date TSP Sig: Not reported

Map ID
Direction
Distance
Elevation

MAP FINDINGS

Site

Database(s)

EDR ID Number
EPA ID Number

BALDT INC (Continued)

S115848375

Year: 2014
Manifest Number: 013325527JJK
Manifest Type: TSD Copy
Generator EPA Id: PADEP0021187
Generator Date: 12/15/2014
Mailing Address: Not reported
Mailing City,St,Zip: Not reported
Contact Name: Not reported
Contact Phone: Not reported
TSD EPA Id: Not reported
TSD Date: Not reported
TSD Facility Name: Cycle Chem Inc
TSD Facility Address: 550 Industrial Rd
TSD Facility City: Lewisberry
TSD Facility State: PA
Facility Telephone: Not reported
Page Number: 1
Line Number: 1
Waste Number: D007
Container Number: 1
Container Type: Metal boxes, cartons, cases (including roll-offs)
Waste Quantity: 20
Unit: Cubic Yards
Handling Code: Not reported
TSP EPA Id: PAD067098822
Date TSP Sig: Not reported

Year: 2014
Manifest Number: 013325644JJK
Manifest Type: TSD Copy
Generator EPA Id: PADEP0021187
Generator Date: 12/09/2014
Mailing Address: Not reported
Mailing City,St,Zip: Not reported
Contact Name: Not reported
Contact Phone: Not reported
TSD EPA Id: Not reported
TSD Date: Not reported
TSD Facility Name: Cycle Chem Inc
TSD Facility Address: 550 Industrial Rd
TSD Facility City: Lewisberry
TSD Facility State: PA
Facility Telephone: Not reported
Page Number: 1
Line Number: 1
Waste Number: D001
Container Number: 1
Container Type: Metal boxes, cartons, cases (including roll-offs)
Waste Quantity: 200
Unit: Gallons (liquids only)
Handling Code: Not reported
TSP EPA Id: PAD067098822
Date TSP Sig: Not reported

MAP FINDINGS

Map ID
Direction
Distance
Elevation

Site

Database(s)

EDR ID Number
EPA ID Number

41
ESE
1/4-1/2
0.365 mi.
1926 ft.

CHESTER A CTL OFC
512-518 WELSH ST
CHESTER, PA 19013

PA LUST **U003214995**
PA UST **N/A**

Relative:
Lower

Actual:
22 ft.

LUST:
Name: CHESTER A CTL OFC
Address: 512-518 WELSH ST
City,State,Zip: CHESTER, PA 19013
Region: EP SE Rgnl Off Norristown
Municipality: Chester City
Facility Id: 590954
Facility Type: Underground Storage Tank Containing Petroleum
Facility Status: Cleanup Completed
Status Date: 12/11/1990
Confirmed Date: 09/15/1989
Program Other Id: 23-17514
Client: VERIZON PENNSYLVANIA LLC
Incident Id: 1202
Incident Desc: BELL CHESTER A CTL OFC
Suspect Date: Not reported
Source Of Notification: OWNER
Release Discovered: CLOS
Source Cause Of Release: INFNP
Tank: Not reported
Impact Desc: Ground Water
Substance: Diesel Fuel
CAS RN: Not reported
Chemical: Not reported
Comments: Not reported
Horizontal Ref Datum: WGS84
Altitude Datum: Not reported
Latitude: 39.849428
Longitude: -75.359426

Name: CHESTER A CTL OFC
Address: 512-518 WELSH ST
City,State,Zip: CHESTER, PA 19013
Region: EP SE Rgnl Off Norristown
Municipality: Chester City
Facility Id: 590954
Facility Type: Underground Storage Tank Containing Petroleum
Facility Status: Cleanup Completed
Status Date: 12/11/1990
Confirmed Date: 09/15/1989
Program Other Id: 23-17514
Client: VERIZON PENNSYLVANIA LLC
Incident Id: 1202
Incident Desc: BELL CHESTER A CTL OFC
Suspect Date: Not reported
Source Of Notification: OWNER
Release Discovered: CLOS
Source Cause Of Release: INFNP
Tank: Not reported
Impact Desc: Ground Water
Substance: Fuel Oil No 2
CAS RN: Not reported
Chemical: Not reported

Map ID
Direction
Distance
Elevation

MAP FINDINGS

Site

Database(s)

EDR ID Number
EPA ID Number

CHESTER A CTL OFC (Continued)

U003214995

Comments: Not reported
Horizontal Ref Datum: WGS84
Altitude Datum: Not reported
Latitude: 39.849428
Longitude: -75.359426

Name: CHESTER A CTL OFC
Address: 512-518 WELSH ST
City,State,Zip: CHESTER, PA 19013
Region: EP SE Rgnl Off Norristown
Municipality: Chester City
Facility Id: 590954
Facility Type: Underground Storage Tank Containing Petroleum
Facility Status: Cleanup Completed
Status Date: 12/11/1990
Confirmed Date: 09/15/1989
Program Other Id: 23-17514
Client: VERIZON PENNSYLVANIA LLC
Incident Id: 1202
Incident Desc: BELL CHESTER A CTL OFC
Suspect Date: Not reported
Source Of Notification: OWNER
Release Discovered: CLOS
Source Cause Of Release: INFNP
Tank: Not reported
Impact Desc: Soil
Substance: Diesel Fuel
CAS RN: Not reported
Chemical: Not reported
Comments: Not reported
Horizontal Ref Datum: WGS84
Altitude Datum: Not reported
Latitude: 39.849428
Longitude: -75.359426

Name: CHESTER A CTL OFC
Address: 512-518 WELSH ST
City,State,Zip: CHESTER, PA 19013
Region: EP SE Rgnl Off Norristown
Municipality: Chester City
Facility Id: 590954
Facility Type: Underground Storage Tank Containing Petroleum
Facility Status: Cleanup Completed
Status Date: 12/11/1990
Confirmed Date: 09/15/1989
Program Other Id: 23-17514
Client: VERIZON PENNSYLVANIA LLC
Incident Id: 1202
Incident Desc: BELL CHESTER A CTL OFC
Suspect Date: Not reported
Source Of Notification: OWNER
Release Discovered: CLOS
Source Cause Of Release: INFNP
Tank: Not reported
Impact Desc: Soil
Substance: Fuel Oil No 2
CAS RN: Not reported

Map ID
Direction
Distance
Elevation

MAP FINDINGS

Site

Database(s)

EDR ID Number
EPA ID Number

CHESTER A CTL OFC (Continued)

U003214995

Chemical: Not reported
Comments: Not reported
Horizontal Ref Datum: WGS84
Altitude Datum: Not reported
Latitude: 39.849428
Longitude: -75.359426

UST:

Name: CHESTER A CTL OFC
Address: 512-518 WELSH ST
City,State,Zip: CHESTER, PA 19013
Site ID: 573103
Other Id: 23-17514
Client Id Number: 87568
Municipality Name: Chester
Region: EP SE Rgnl Off Norristown
Mailing Name: VERIZON PENNSYLVANIA LLC
Mailing Address: 1500 MACCORKLE AVE SE
Mailing Address 2: Not reported
Mailing City,St,Zip: CHARLESTON, WV 25396-0001
Registration Expiration Date: 02/04/2022

Tank Seq No: 1
Tank Status: Currently In Use
Capacity: 4000
Substance: Diesel Fuel
Date Installed: 12/01/1989
Tank Code: UST
Inspection Code: Facility Operation Inspection
Tank Last Dt Inspected: 08/06/2018
Decode for Tstatus: Currently In Use
Decode for Substance: Diesel Fuel

42
NNE
1/4-1/2
0.373 mi.
1967 ft.

TSDI CHESTER BDC BIDS
111 E 13TH ST
CHESTER, PA

PA UNREG LTANKS S105918941
N/A

Relative:
Higher
Actual:
48 ft.

UNREG LTANKS:
Region: South East
Contaminant: DIESEL FUEL
Closed: Not reported
Class: Cleanup of Tanks using authorities other than Act 32

143
North
1/4-1/2
0.381 mi.
2012 ft.

CROZER PUB
CROZER DR
CHESTER, PA 19013
Site 1 of 2 in cluster I

PA VCP S116498538
N/A

Relative:
Higher
Actual:
46 ft.

VCP:
Name: CROZER PUB
Address: CROZER DR
City,State,Zip: CHESTER, PA 19013

Map ID
Direction
Distance
Elevation

MAP FINDINGS

Site

Database(s)

EDR ID Number
EPA ID Number

CROZER PUB (Continued)

S116498538

Activity:
Activity ID: 760594,
Cleanup Records:
Municipality: Chester City
Region: Southeast Region
Category Desc: Fuel Oil No 2
Type: Complete Sites
LRP Activity Number: 44758
Remediation: Statewide Health Standard
Activity: NO
Date Approved: 09/18/2014
Date Received: Not reported
Date Nonuse: Not reported
ICS Code: Not reported
Media: Soil
Latitude: 39.857447000000001
Longitude: -75.367662999999993

J44
SE
1/4-1/2
0.382 mi.
2015 ft.

CHESTER MAIN POST OFC
400 EDMONT AVE
CHESTER, PA 19013

PA LUST S118475243
PA NPDES N/A

Site 1 of 2 in cluster J

Relative:
Lower
Actual:
18 ft.

LUST:
Name: CHESTER MAIN POST OFC
Address: 400 EDMONT AVE
City,State,Zip: CHESTER, PA 19013-4425
Region: EP SE Rgnl Off Norristown
Municipality: Chester City
Facility Id: 591104
Facility Type: Underground Storage Tank Containing Petroleum
Facility Status: Cleanup Completed
Status Date: 06/23/1999
Confirmed Date: 11/24/1998
Program Other Id: 23-26071
Client: ALLENTOWN POST OFC AIRPORT BRANCH
Incident Id: 48803
Incident Desc: 23-26071 USPS CHESTER
Suspect Date: 11/16/1998
Source Of Notification: OWNER
Release Discovered: CLOS
Source Cause Of Release: INFNP
Tank: Not reported
Impact Desc: Soil
Substance: Unleaded Gasoline
CAS RN: 1634-04-4
Chemical: METHYL TERT-BUTYL ETHER (MTBE)
Comments: Not reported
Horizontal Ref Datum: WGS84
Altitude Datum: Not reported
Latitude: 39.846932
Longitude: -75.360883

NPDES:
Name: US POSTAL SVC CHESTER CITY FAC

Map ID
 Direction
 Distance
 Elevation

MAP FINDINGS

Site

Database(s)

EDR ID Number
 EPA ID Number

CHESTER MAIN POST OFC (Continued)

S118475243

Address: 400 EDMONT AVE
 City,State,Zip: CHESTER, PA 19013-9998
 Facility ID: 558854
 Permit Number: NNOEXSE176
 Permit Name: USPS
 Effective Date: Not reported
 Expiration Date: 04/30/2017
 Receiving Waters: Not reported
 Current Major Minor Status: Minor
 Total App. Design Flow (MGD): Not reported
 Cognizant Official: DALE L. FERGUSON
 Cognizant Official Telephone: (717) 737-5108
 Permit Street Address: 1675 CAMP HILL BYPASS
 Permit City/State/Zip: CAMP HILL, PA 17011
 Municipality: Chester City
 Client ID: 145117
 Joint Permittee: No
 Facility Kind: Stormwater-Industrial
 Fee Category: Permit Terminated
 Status: Inactive
 Region: SERO
 Latest Permit Issuance Date: 05/30/2012
 Primary SIC Code: 4311
 Additional SIC Code: Not reported
 Contact: MAUREEN A. MCKENNA
 Contact Telephone: (610) 876-1265
 Contact Email: maureen.a.mckenna@usps.gov

J45 SE 1/4-1/2 0.382 mi. 2015 ft.	USPS CHESTER 400 EDMONT AVE CHESTER, PA Site 2 of 2 in cluster J	PA UNREG LTANKS	S105918945 N/A
Relative: Lower Actual: 18 ft.	UNREG LTANKS: Region: South East Contaminant: FUEL OIL #2 Closed: Not reported Class: Cleanup of Tanks using authorities other than Act 32		

46 NW 1/4-1/2 0.390 mi. 2057 ft.	QWIK STOP MINI MKT 799 UPLAND AVE UPLAND, PA 19015	PA LUST PA UST PA ARCHIVE UST	U003919336 N/A
Relative: Lower Actual: 19 ft.	LUST: Name: QWIK STOP MINI MKT Address: 799 UPLAND AVE City,State,Zip: UPLAND, PA 19015-2451 Region: EP SE Rgnl Off Norristown Municipality: Upland Boro Facility Id: 591532 Facility Type: Underground Storage Tank Containing Petroleum Facility Status: Administrative Close Out (ACO) Status Date: 02/05/2021		

Map ID
Direction
Distance
Elevation

MAP FINDINGS

Site

Database(s)

EDR ID Number
EPA ID Number

QWIK STOP MINI MKT (Continued)

U003919336

Confirmed Date: 01/07/1999
Program Other Id: 23-42808
Client: GREYHOUND UPLAND PETRO CO
Incident Id: 1930
Incident Desc: QWIK STOP MINI MKT
Suspect Date: Not reported
Source Of Notification: Not reported
Release Discovered: Not reported
Source Cause Of Release: Not reported
Tank: Not reported
Impact Desc: Soil
Substance: Not reported
CAS RN: Not reported
Chemical: Not reported
Comments: Not reported
Horizontal Ref Datum: WGS84
Altitude Datum: Not reported
Latitude: 39.856048
Longitude: -75.377470

Name: QWIK STOP MINI MKT
Address: 799 UPLAND AVE
City,State,Zip: UPLAND, PA 19015-2451
Region: EP SE Rgnl Off Norristown
Municipality: Upland Boro
Facility Id: 591532
Facility Type: Underground Storage Tank Containing Petroleum
Facility Status: Administrative Close Out (ACO)
Status Date: 10/18/2006
Confirmed Date: 08/15/2001
Program Other Id: 23-42808
Client: GREYHOUND UPLAND PETRO CO
Incident Id: 1931
Incident Desc: QWIK STOP MINI MKT
Suspect Date: Not reported
Source Of Notification: Not reported
Release Discovered: Not reported
Source Cause Of Release: Not reported
Tank: Not reported
Impact Desc: Ground Water
Substance: Not reported
CAS RN: Not reported
Chemical: Not reported
Comments: Not reported
Horizontal Ref Datum: WGS84
Altitude Datum: Not reported
Latitude: 39.856048
Longitude: -75.377470

Name: QWIK STOP MINI MKT
Address: 799 UPLAND AVE
City,State,Zip: UPLAND, PA 19015-2451
Region: EP SE Rgnl Off Norristown
Municipality: Upland Boro
Facility Id: 591532
Facility Type: Underground Storage Tank Containing Petroleum
Facility Status: Interim or Remedial Actions Initiated

Map ID
Direction
Distance
Elevation

MAP FINDINGS

Site

Database(s)

EDR ID Number
EPA ID Number

QWIK STOP MINI MKT (Continued)

U003919336

Status Date: 02/06/2012
Confirmed Date: 01/23/2012
Program Other Id: 23-42808
Client: GREYHOUND UPLAND PETRO CO
Incident Id: 43387
Incident Desc: NOC
Suspect Date: 01/23/2012
Source Of Notification: INSTL
Release Discovered: TTEST
Source Cause Of Release: PUST
Tank: Not reported
Impact Desc: Soil
Substance: Unleaded Gasoline
CAS RN: 71-43-2
Chemical: BENZENE
Comments: Not reported
Horizontal Ref Datum: WGS84
Altitude Datum: Not reported
Latitude: 39.856048
Longitude: -75.377470

Name: QWIK STOP MINI MKT
Address: 799 UPLAND AVE
City,State,Zip: UPLAND, PA 19015-2451
Region: EP SE Rgnl Off Norristown
Municipality: Upland Boro
Facility Id: 591532
Facility Type: Underground Storage Tank Containing Petroleum
Facility Status: Interim or Remedial Actions Initiated
Status Date: 02/06/2012
Confirmed Date: 01/23/2012
Program Other Id: 23-42808
Client: GREYHOUND UPLAND PETRO CO
Incident Id: 43387
Incident Desc: NOC
Suspect Date: 01/23/2012
Source Of Notification: INSTL
Release Discovered: TTEST
Source Cause Of Release: PUST
Tank: Not reported
Impact Desc: Soil
Substance: Unleaded Gasoline
CAS RN: 95-63-6
Chemical: TRIMETHYLBENZENE, 1,3,4- (TRIMETHYLBENZENE, 1,2,4-)
Comments: Not reported
Horizontal Ref Datum: WGS84
Altitude Datum: Not reported
Latitude: 39.856048
Longitude: -75.377470

Name: QWIK STOP MINI MKT
Address: 799 UPLAND AVE
City,State,Zip: UPLAND, PA 19015-2451
Region: EP SE Rgnl Off Norristown
Municipality: Upland Boro
Facility Id: 591532
Facility Type: Underground Storage Tank Containing Petroleum

Map ID
Direction
Distance
Elevation

MAP FINDINGS

Site

Database(s)

EDR ID Number
EPA ID Number

QWIK STOP MINI MKT (Continued)

U003919336

Facility Status: **Interim or Remedial Actions Initiated**
Status Date: 02/06/2012
Confirmed Date: 01/23/2012
Program Other Id: 23-42808
Client: GREYHOUND UPLAND PETRO CO
Incident Id: 43387
Incident Desc: NOC
Suspect Date: 01/23/2012
Source Of Notification: INSTL
Release Discovered: TTEST
Source Cause Of Release: PUST
Tank: Not reported
Impact Desc: Soil
Substance: Unleaded Gasoline
CAS RN: 108-67-8
Chemical: TRIMETHYLBENZENE, 1,3,5-
Comments: Not reported
Horizontal Ref Datum: WGS84
Altitude Datum: Not reported
Latitude: 39.856048
Longitude: -75.377470

Name: QWIK STOP MINI MKT
Address: 799 UPLAND AVE
City,State,Zip: UPLAND, PA 19015-2451
Region: EP SE Rgnl Off Norristown
Municipality: Upland Boro
Facility Id: 591532
Facility Type: Underground Storage Tank Containing Petroleum

Facility Status: **Interim or Remedial Actions Initiated**
Status Date: 08/20/2018
Confirmed Date: 08/20/2018
Program Other Id: 23-42808
Client: GREYHOUND UPLAND PETRO CO
Incident Id: 52285
Incident Desc: NOC
Suspect Date: Not reported
Source Of Notification: INSTL, OWNER
Release Discovered: VISOD
Source Cause Of Release: DISP, PHMEF
Tank: Not reported
Impact Desc: Soil
Substance: Unleaded Gasoline
CAS RN: Not reported
Chemical: Not reported
Comments: Not reported
Horizontal Ref Datum: WGS84
Altitude Datum: Not reported
Latitude: 39.856048
Longitude: -75.377470

Name: QWIK STOP MINI MKT
Address: 799 UPLAND AVE
City,State,Zip: UPLAND, PA 19015-2451
Region: EP SE Rgnl Off Norristown
Municipality: Upland Boro
Facility Id: 591532

Map ID
Direction
Distance
Elevation

MAP FINDINGS

Site

Database(s)

EDR ID Number
EPA ID Number

QWIK STOP MINI MKT (Continued)

U003919336

Facility Type: Underground Storage Tank Containing Petroleum
Facility Status: **Interim or Remedial Actions Initiated**
Status Date: 08/20/2018
Confirmed Date: 08/20/2018
Program Other Id: 23-42808
Client: GREYHOUND UPLAND PETRO CO
Incident Id: 52285
Incident Desc: NOC
Suspect Date: Not reported
Source Of Notification: INSTL, OWNER
Release Discovered: VISOD
Source Cause Of Release: DISP, PHMEF
Tank: Not reported
Impact Desc: Surface Water
Substance: Unleaded Gasoline
CAS RN: Not reported
Chemical: Not reported
Comments: Not reported
Horizontal Ref Datum: WGS84
Altitude Datum: Not reported
Latitude: 39.856048
Longitude: -75.377470

Name: QWIK STOP MINI MKT
Address: 799 UPLAND AVE
City,State,Zip: UPLAND, PA 19015-2451
Region: EP SE Rgnl Off Norristown
Municipality: Upland Boro
Facility Id: 591532
Facility Type: Underground Storage Tank Containing Petroleum
Facility Status: **Administrative Close Out (ACO)**
Status Date: 10/18/2006
Confirmed Date: 01/12/1999
Program Other Id: 23-42808
Client: GREYHOUND UPLAND PETRO CO
Incident Id: 1929
Incident Desc: QWIK STOP MINI MKT
Suspect Date: Not reported
Source Of Notification: Not reported
Release Discovered: Not reported
Source Cause Of Release: Not reported
Tank: Not reported
Impact Desc: Soil
Substance: Unleaded Gasoline
CAS RN: Not reported
Chemical: Not reported
Comments: Not reported
Horizontal Ref Datum: WGS84
Altitude Datum: Not reported
Latitude: 39.856048
Longitude: -75.377470

Name: QWIK STOP MINI MKT
Address: 799 UPLAND AVE
City,State,Zip: UPLAND, PA 19015-2451
Region: EP SE Rgnl Off Norristown
Municipality: Upland Boro

Map ID
Direction
Distance
Elevation

MAP FINDINGS

Site

Database(s)

EDR ID Number
EPA ID Number

QWIK STOP MINI MKT (Continued)

U003919336

Facility Id: 591532
Facility Type: Underground Storage Tank Containing Petroleum
Facility Status: Administrative Close Out (ACO)
Status Date: 02/05/2021
Confirmed Date: 01/07/1999
Program Other Id: 23-42808
Client: GREYHOUND UPLAND PETRO CO
Incident Id: 1930
Incident Desc: QWIK STOP MINI MKT
Suspect Date: Not reported
Source Of Notification: Not reported
Release Discovered: Not reported
Source Cause Of Release: Not reported
Tank: Not reported
Impact Desc: Ground Water
Substance: Unleaded Gasoline
CAS RN: Not reported
Chemical: Not reported
Comments: Not reported
Horizontal Ref Datum: WGS84
Altitude Datum: Not reported
Latitude: 39.856048
Longitude: -75.377470

UST:

Name: QWIK STOP MINI MKT
Address: 799 UPLAND AVE
City,State,Zip: UPLAND, PA 19015-2451
Site ID: 573507
Other Id: 23-42808
Client Id Number: 188180
Municipality Name: Upland
Region: EP SE Rgnl Off Norristown
Mailing Name: GREYHOUND UPLAND PETRO CO
Mailing Address: 1 BUSTLETON PIKE
Mailing Address 2: Not reported
Mailing City,St,Zip: FEASTERVILLE TREVOSSE, PA 19053-6330
Registration Expiration Date: 02/04/2022

Tank Seq No: 4
Tank Status: Currently In Use
Capacity: 18000
Substance: Gasoline
Date Installed: 10/03/2001
Tank Code: UST
Inspection Code: Facility Operation Inspection
Tank Last Dt Inspected: 06/18/2020
Decode for Tstatus: Currently In Use
Decode for Substance: Gasoline

Tank Seq No: 5
Tank Status: Currently In Use
Capacity: 7000
Substance: Gasoline
Date Installed: 10/03/2001
Tank Code: UST

Map ID
Direction
Distance
Elevation

MAP FINDINGS

Site

Database(s)

EDR ID Number
EPA ID Number

QWIK STOP MINI MKT (Continued)

U003919336

Inspection Code: Facility Operation Inspection
Tank Last Dt Inspected: 06/18/2020
Decode for Tstatus: Currently In Use
Decode for Substance: Gasoline

ARCHIVE UST:

Name: QWIK STOP MINI MKT
Address: 799 UPLAND AVE
City,State,Zip: UPLAND 19015-2451
Facility Id: 23-42808
Site ID: 573507
Municipality: Upland Boro
Client Date: 188180
Owner Id: Not reported
Owner Name: GREYHOUND UPLAND PETRO CO
Owner Address: 1 BUSTLETON PIKE
Owner Address 2: Not reported
Owner City,St,Zip: FEASTERVILLE TREVOSSE, PA 19053-6330
Owner Phone: Not reported
Owner County Code: Not reported
Resp Party Name: GREYHOUND UPLAND PETRO CO
RP Address: 1 BUSTLETON PIKE
RP Address 2: Not reported
RP City,St,Zip: FEASTERVILLE TREVOSSE, PA 19053-6330
Region Code Name: Not reported
Regulated Expire Date: Not reported

Tank Sequence #: 001
Tank Id: 641381
Status: Removed
Status Code End Date: Not reported
Capacity: 6000
Substance: GAS
Tank Substance End Date: Not reported
Install Date: 03/01/1977
Tank Code: UST
Inspection Code: Not reported
Last Inspection: Not reported
Substance Type: Not reported
CASRN for Hazardous Substances: 188180
Chemical Name: GREYHOUND UPLAND PETRO CO
Other Information Regarding The Tank Substance: Not reported
Undeliverable Address Ind.: N
Contact Name: MARINA KATS CORP MGR
Company: Not reported

Tank Sequence #: 002
Tank Id: 641382
Status: Removed
Status Code End Date: Not reported
Capacity: 6000
Substance: GAS
Tank Substance End Date: Not reported
Install Date: 03/01/1977
Tank Code: UST
Inspection Code: Not reported

Map ID
Direction
Distance
Elevation

MAP FINDINGS

Site

Database(s)

EDR ID Number
EPA ID Number

QWIK STOP MINI MKT (Continued)

U003919336

Last Inspection: Not reported
Substance Type: Not reported
CASRN for Hazardous Substances: 188180
Chemical Name: GREYHOUND UPLAND PETRO CO
Other Information Regarding The Tank Substance: Not reported
Undeliverable Address Ind.: N
Contact Name: MARINA KATS CORP MGR
Company: Not reported

Tank Sequence #: 003
Tank Id: 641383
Status: Removed
Status Code End Date: Not reported
Capacity: 6000
Substance: GAS
Tank Substance End Date: Not reported
Install Date: 03/01/1977
Tank Code: UST
Inspection Code: Not reported
Last Inspection: Not reported
Substance Type: Not reported
CASRN for Hazardous Substances: 188180
Chemical Name: GREYHOUND UPLAND PETRO CO
Other Information Regarding The Tank Substance: Not reported
Undeliverable Address Ind.: N
Contact Name: MARINA KATS CORP MGR
Company: Not reported

I47
North
1/4-1/2
0.391 mi.
2064 ft.

CROZER CHESTER MED CTR
1 MEDICAL CENTER BLVD
CHESTER, PA 19013

PA UNREG LTANKS
PA UST
PA HIST LF
PA ARCHIVE UST

U002318560
N/A

Site 2 of 2 in cluster I

Relative:
Higher
Actual:
49 ft.

UNREG LTANKS:
Region: South East
Contaminant: FUEL OIL NO. 2
Closed: Not reported
Class: Cleanup of Tanks using authorities other than Act 32

UST:
Name: CROZER CHESTER MED CTR
Address: 1 MEDICAL CENTER BLVD
City,State,Zip: CHESTER, PA 19013-3902
Site ID: 254675
Other Id: 23-09550
Client Id Number: 328594
Municipality Name: Upland
Region: EP SE Rgnl Off Norristown
Mailing Name: PROSPECT CCMC LLC
Mailing Address: 1 MEDICAL CTR BLVD
Mailing Address 2: Not reported
Mailing City,St,Zip: UPLAND, PA 19013
Registration Expiration Date: 02/04/2022

Tank Seq No: 14

Map ID
Direction
Distance
Elevation

MAP FINDINGS

Site

Database(s)

EDR ID Number
EPA ID Number

CROZER CHESTER MED CTR (Continued)

U002318560

Tank Status: **Currently In Use**
Capacity: 550
Substance: Diesel Fuel
Date Installed: 10/20/1998
Tank Code: UST
Inspection Code: Facility Operation Inspection
Tank Last Dt Inspected: 12/08/2020
Decode for Tstatus: Currently In Use
Decode for Substance: Diesel Fuel

Tank Seq No: 15
Tank Status: **Currently In Use**
Capacity: 2000
Substance: Diesel Fuel
Date Installed: 10/30/1998
Tank Code: UST
Inspection Code: Facility Operation Inspection
Tank Last Dt Inspected: 12/08/2020
Decode for Tstatus: Currently In Use
Decode for Substance: Diesel Fuel

Tank Seq No: 16
Tank Status: **Currently In Use**
Capacity: 3000
Substance: Diesel Fuel
Date Installed: 11/10/1998
Tank Code: UST
Inspection Code: Facility Operation Inspection
Tank Last Dt Inspected: 12/08/2020
Decode for Tstatus: Currently In Use
Decode for Substance: Diesel Fuel

Tank Seq No: 20
Tank Status: **Currently In Use**
Capacity: 500
Substance: Diesel Fuel
Date Installed: 05/01/1994
Tank Code: UST
Inspection Code: Facility Operation Inspection
Tank Last Dt Inspected: 12/08/2020
Decode for Tstatus: Currently In Use
Decode for Substance: Diesel Fuel

Tank Seq No: 21
Tank Status: **Currently In Use**
Capacity: 2500
Substance: Heating Oil
Date Installed: 09/08/2006
Tank Code: UST
Inspection Code: Facility Operation Inspection
Tank Last Dt Inspected: 12/08/2020
Decode for Tstatus: Currently In Use
Decode for Substance: Heating Oil

Map ID
Direction
Distance
Elevation

MAP FINDINGS

Site

Database(s)

EDR ID Number
EPA ID Number

CROZER CHESTER MED CTR (Continued)

U002318560

HIST LF INACTIVE:

Size Acres: Not reported
Cont ID: Not reported
Contact Name: Not reported
Contact Tele: Not reported

ARCHIVE UST:

Name: CROZER CHESTER MED CTR
Address: 1 MEDICAL CENTER BLVD
City,State,Zip: CHESTER 19013-3902
Facility Id: 23-09550
Site ID: 254675
Municipality: Upland Boro
Client Date: 328594
Owner Id: Not reported
Owner Name: PROSPECT CCMC LLC
Owner Address: 10780 SANTA MONICA BLVD STE 400
Owner Address 2: Not reported
Owner City,St,Zip: LOS ANGELES, CA 90025-7616
Owner Phone: Not reported
Owner County Code: Not reported
Resp Party Name: PROSPECT CCMC LLC
RP Address: 10780 SANTA MONICA BLVD STE 400
RP Address 2: Not reported
RP City,St,Zip: LOS ANGELES, CA 90025-7616
Region Code Name: Not reported
Regulated Expire Date: Not reported

Tank Sequence #: 001
Tank Id: 638024
Status: Closed Without a Permit
Status Code End Date: Not reported
Capacity: 20000
Substance: HO
Tank Substance End Date: Not reported
Install Date: Not reported
Tank Code: UST
Inspection Code: Not reported
Last Inspection: Not reported
Substance Type: Not reported
CASRN for Hazardous Substances: 328594
Chemical Name: PROSPECT CCMC LLC
Other Information Regarding The Tank Substance: Not reported
Undeliverable Address Ind.: N
Contact Name: ELLEN SHIN SECRETARY
Company: Not reported

Tank Sequence #: 002
Tank Id: 638025
Status: Closed Without a Permit
Status Code End Date: Not reported
Capacity: 15000
Substance: HO
Tank Substance End Date: Not reported
Install Date: Not reported

Map ID
Direction
Distance
Elevation

MAP FINDINGS

Site

Database(s)

EDR ID Number
EPA ID Number

CROZER CHESTER MED CTR (Continued)

U002318560

Tank Code: UST
Inspection Code: Not reported
Last Inspection: Not reported
Substance Type: Not reported
CASRN for Hazardous Substances: 328594
Chemical Name: PROSPECT CCMC LLC
Other Information Regarding The Tank Substance: Not reported
Undeliverable Address Ind.: N
Contact Name: ELLEN SHIN SECRETARY
Company: Not reported

Tank Sequence #: 003
Tank Id: 638026
Status: Exempt From State Law
Status Code End Date: Not reported
Capacity: 20000
Substance: HO
Tank Substance End Date: Not reported
Install Date: Not reported
Tank Code: UST
Inspection Code: Not reported
Last Inspection: Not reported
Substance Type: Not reported
CASRN for Hazardous Substances: 328594
Chemical Name: PROSPECT CCMC LLC
Other Information Regarding The Tank Substance: Not reported
Undeliverable Address Ind.: N
Contact Name: ELLEN SHIN SECRETARY
Company: Not reported

Tank Sequence #: 004
Tank Id: 638027
Status: Removed
Status Code End Date: Not reported
Capacity: 550
Substance: DIESEL
Tank Substance End Date: Not reported
Install Date: Not reported
Tank Code: UST
Inspection Code: Not reported
Last Inspection: Not reported
Substance Type: Not reported
CASRN for Hazardous Substances: 328594
Chemical Name: PROSPECT CCMC LLC
Other Information Regarding The Tank Substance: Not reported
Undeliverable Address Ind.: N
Contact Name: ELLEN SHIN SECRETARY
Company: Not reported

Tank Sequence #: 005
Tank Id: 638028
Status: Removed
Status Code End Date: Not reported
Capacity: 500

Map ID
Direction
Distance
Elevation

MAP FINDINGS

Site

Database(s)

EDR ID Number
EPA ID Number

CROZER CHESTER MED CTR (Continued)

U002318560

Substance: DIESL
Tank Substance End Date: Not reported
Install Date: 04/01/1979
Tank Code: UST
Inspection Code: Not reported
Last Inspection: Not reported
Substance Type: Not reported
CASRN for Hazardous Substances: 328594
Chemical Name: PROSPECT CCMC LLC
Other Information Regarding The Tank Substance: Not reported
Undeliverable Address Ind.: N
Contact Name: ELLEN SHIN SECRETARY
Company: Not reported

Tank Sequence #: 006
Tank Id: 638029
Status: Removed
Status Code End Date: Not reported
Capacity: 2000
Substance: DIESL
Tank Substance End Date: Not reported
Install Date: 09/01/1978
Tank Code: UST
Inspection Code: Not reported
Last Inspection: Not reported
Substance Type: Not reported
CASRN for Hazardous Substances: 328594
Chemical Name: PROSPECT CCMC LLC
Other Information Regarding The Tank Substance: Not reported
Undeliverable Address Ind.: N
Contact Name: ELLEN SHIN SECRETARY
Company: Not reported

Tank Sequence #: 007
Tank Id: 638030
Status: Removed
Status Code End Date: Not reported
Capacity: 3000
Substance: DIESL
Tank Substance End Date: Not reported
Install Date: 06/11/1974
Tank Code: UST
Inspection Code: Not reported
Last Inspection: Not reported
Substance Type: Not reported
CASRN for Hazardous Substances: 328594
Chemical Name: PROSPECT CCMC LLC
Other Information Regarding The Tank Substance: Not reported
Undeliverable Address Ind.: N
Contact Name: ELLEN SHIN SECRETARY
Company: Not reported

Tank Sequence #: 008
Tank Id: 638031

Map ID
Direction
Distance
Elevation

MAP FINDINGS

Site

Database(s)

EDR ID Number
EPA ID Number

CROZER CHESTER MED CTR (Continued)

U002318560

Status: Removed
Status Code End Date: Not reported
Capacity: 550
Substance: DIESEL
Tank Substance End Date: Not reported
Install Date: 01/01/1992
Tank Code: UST
Inspection Code: Not reported
Last Inspection: Not reported
Substance Type: Not reported
CASRN for Hazardous Substances: 328594
Chemical Name: PROSPECT CCMC LLC
Other Information Regarding The Tank Substance: Not reported
Undeliverable Address Ind.: N
Contact Name: ELLEN SHIN SECRETARY
Company: Not reported

Tank Sequence #: 009
Tank Id: 638032
Status: Removed
Status Code End Date: Not reported
Capacity: 1000
Substance: DIESEL
Tank Substance End Date: Not reported
Install Date: 12/21/1982
Tank Code: UST
Inspection Code: Not reported
Last Inspection: Not reported
Substance Type: Not reported
CASRN for Hazardous Substances: 328594
Chemical Name: PROSPECT CCMC LLC
Other Information Regarding The Tank Substance: Not reported
Undeliverable Address Ind.: N
Contact Name: ELLEN SHIN SECRETARY
Company: Not reported

Tank Sequence #: 010
Tank Id: 638033
Status: Removed
Status Code End Date: Not reported
Capacity: 6000
Substance: GAS
Tank Substance End Date: Not reported
Install Date: Not reported
Tank Code: UST
Inspection Code: Not reported
Last Inspection: Not reported
Substance Type: Not reported
CASRN for Hazardous Substances: 328594
Chemical Name: PROSPECT CCMC LLC
Other Information Regarding The Tank Substance: Not reported
Undeliverable Address Ind.: N
Contact Name: ELLEN SHIN SECRETARY
Company: Not reported

Map ID
Direction
Distance
Elevation

MAP FINDINGS

Site

Database(s)

EDR ID Number
EPA ID Number

CROZER CHESTER MED CTR (Continued)

U002318560

Tank Sequence #: 011
Tank Id: 638034
Status: Removed
Status Code End Date: Not reported
Capacity: 10000
Substance: GAS
Tank Substance End Date: Not reported
Install Date: 10/21/1982
Tank Code: UST
Inspection Code: Not reported
Last Inspection: Not reported
Substance Type: Not reported
CASRN for Hazardous Substances: 328594
Chemical Name: PROSPECT CCMC LLC
Other Information Regarding The Tank Substance: Not reported
Undeliverable Address Ind.: N
Contact Name: ELLEN SHIN SECRETARY
Company: Not reported

Tank Sequence #: 012
Tank Id: 638035
Status: Removed
Status Code End Date: Not reported
Capacity: 8000
Substance: DIESEL
Tank Substance End Date: Not reported
Install Date: Not reported
Tank Code: UST
Inspection Code: Not reported
Last Inspection: Not reported
Substance Type: Not reported
CASRN for Hazardous Substances: 328594
Chemical Name: PROSPECT CCMC LLC
Other Information Regarding The Tank Substance: Not reported
Undeliverable Address Ind.: N
Contact Name: ELLEN SHIN SECRETARY
Company: Not reported

Tank Sequence #: 013
Tank Id: 638036
Status: Removed
Status Code End Date: Not reported
Capacity: 12000
Substance: GAS
Tank Substance End Date: Not reported
Install Date: 05/22/1979
Tank Code: UST
Inspection Code: Not reported
Last Inspection: Not reported
Substance Type: Not reported
CASRN for Hazardous Substances: 328594
Chemical Name: PROSPECT CCMC LLC
Other Information Regarding The Tank Substance: Not reported
Undeliverable Address Ind.: N
Contact Name: ELLEN SHIN SECRETARY

Map ID
Direction
Distance
Elevation

MAP FINDINGS

Site

Database(s)

EDR ID Number
EPA ID Number

CROZER CHESTER MED CTR (Continued)

U002318560

Company: Not reported

Tank Sequence #: 017
Tank Id: 638040
Status: Removed
Status Code End Date: Not reported
Capacity: 1000
Substance: DIESEL
Tank Substance End Date: Not reported
Install Date: 10/20/1998
Tank Code: UST
Inspection Code: Not reported
Last Inspection: Not reported
Substance Type: Not reported
CASRN for Hazardous Substances: 328594
Chemical Name: PROSPECT CCMC LLC
Other Information Regarding The Tank Substance: Not reported
Undeliverable Address Ind.: N
Contact Name: ELLEN SHIN SECRETARY
Company: Not reported

Tank Sequence #: 018
Tank Id: 638041
Status: Removed
Status Code End Date: Not reported
Capacity: 7000
Substance: GAS
Tank Substance End Date: Not reported
Install Date: 01/20/1999
Tank Code: UST
Inspection Code: Not reported
Last Inspection: Not reported
Substance Type: Not reported
CASRN for Hazardous Substances: 328594
Chemical Name: PROSPECT CCMC LLC
Other Information Regarding The Tank Substance: Not reported
Undeliverable Address Ind.: N
Contact Name: ELLEN SHIN SECRETARY
Company: Not reported

Tank Sequence #: 019
Tank Id: 638042
Status: Removed
Status Code End Date: Not reported
Capacity: 3000
Substance: DIESEL
Tank Substance End Date: Not reported
Install Date: 01/20/1999
Tank Code: UST
Inspection Code: Not reported
Last Inspection: Not reported
Substance Type: Not reported
CASRN for Hazardous Substances: 328594
Chemical Name: PROSPECT CCMC LLC

Map ID
Direction
Distance
Elevation

MAP FINDINGS

Site

Database(s)

EDR ID Number
EPA ID Number

CROZER CHESTER MED CTR (Continued)

U002318560

Other Information Regarding The Tank Substance: Not reported
Undeliverable Address Ind.: N
Contact Name: ELLEN SHIN SECRETARY
Company: Not reported

48
SSE
1/4-1/2
0.407 mi.
2149 ft.

HOFFMAN LUMBER
UNION & FRANKLIN ST
WEST CHESTER BORO, PA

PA UNREG LTANKS

S105918599
N/A

Relative:
Lower
Actual:
22 ft.

UNREG LTANKS:
Region: South East
Contaminant: LEADED GASOLINE
Closed: Not reported
Class: Cleanup of Tanks using authorities other than Act 32

49
ESE
1/4-1/2
0.414 mi.
2188 ft.

PHILADELPHIA ELECTRIC CO.
NO 1 INDUSTRIAL HIGHWAY
EDDYSTONE, PA 19013

SEMS-ARCHIVE

1003865223
PAD980706758

Relative:
Lower
Actual:
20 ft.

SEMS Archive:
Site ID: 0301515
EPA ID: PAD980706758
Name: PHILADELPHIA ELECTRIC CO.
Address: NO 1 INDUSTRIAL HIGHWAY
Address 2: Not reported
City,State,Zip: EDDYSTONE, PA 19013
Cong District: 05
FIPS Code: 42045
FF: N
NPL: Not on the NPL
Non NPL Status: NFRAP-Site does not qualify for the NPL based on existing information

SEMS Archive Detail:

Region: 03
Site ID: 0301515
EPA ID: PAD980706758
Site Name: PHILADELPHIA ELECTRIC CO.
NPL: N
FF: N
OU: 00
Action Code: VS
Action Name: ARCH SITE
SEQ: 1
Start Date: Not reported
Finish Date: 1987-04-22 04:00:00
Qual: Not reported
Current Action Lead: EPA Perf In-Hse

Region: 03
Site ID: 0301515
EPA ID: PAD980706758
Site Name: PHILADELPHIA ELECTRIC CO.
NPL: N

Map ID
 Direction
 Distance
 Elevation

MAP FINDINGS

Site

Database(s)

EDR ID Number
 EPA ID Number

PHILADELPHIA ELECTRIC CO. (Continued)

1003865223

FF: N
 OU: 00
 Action Code: DS
 Action Name: DISCVRY
 SEQ: 1
 Start Date: 1985-03-01 06:00:00
 Finish Date: 1985-03-01 06:00:00
 Qual: Not reported
 Current Action Lead: EPA Perf

Region: 03
 Site ID: 0301515
 EPA ID: PAD980706758
 Site Name: PHILADELPHIA ELECTRIC CO.
 NPL: N
 FF: N
 OU: 00
 Action Code: PA
 Action Name: PA
 SEQ: 1
 Start Date: 1987-02-24 05:00:00
 Finish Date: 1987-04-22 04:00:00
 Qual: N
 Current Action Lead: EPA Perf

50
ENE
1/4-1/2
0.415 mi.
2190 ft.

9TH & MADISON ST
807 CROSBY ST
CHESTER, PA 19013

PA VCP S106983203
PA ACT 2-DEED N/A

Relative:
Higher
Actual:
32 ft.

VCP:
 Name: 9TH & MADISON ST
 Address: 807 CROSBY ST
 City,State,Zip: CHESTER, PA 19013

Activity:
 Activity ID: 617543,

Cleanup Records:
 Municipality: Chester City
 Region: Southeast Region
 Category Desc: Lead
 Type: Complete Sites
 LRP Activity Number: 1242
 Remediation: Statewide Health Standard
 Activity: NO
 Date Approved: 07/31/2000
 Date Received: Not reported
 Date Nonuse: Not reported
 ICS Code: Not reported
 Media: Soil
 Latitude: 39.850000000000001
 Longitude: -75.358333000000002

ACT 2-DEED:
 Region: 4100

Map ID
Direction
Distance
Elevation

MAP FINDINGS

Site

Database(s)

EDR ID Number
EPA ID Number

9TH & MADISON ST (Continued)

S106983203

Municipality: Chester (D)
Site Size: Not reported
Cleanup Standard: Statewide Health
Cleanup Indicator: Not reported
Response Date: 7/31/2000
Category Description: Lead
Land Designation Code: Not reported

51
ESE
1/4-1/2
0.418 mi.
2209 ft.

DELCORA WWTP INCINERATOR
100 E 5TH ST
CHESTER, PA 19013

PA HIST LF **S101100837**
N/A

Relative:
Lower
Actual:
19 ft.

HIST LF INACTIVE:
Size Acres: Not reported
Cont ID: Not reported
Contact Name: Not reported
Contact Tele: Not reported

52
WNW
1/4-1/2
0.456 mi.
2408 ft.

MARVEC MFG SITE
115 6TH ST
UPLAND, PA

PA SHWS **S115917516**
N/A

Relative:
Higher
Actual:
32 ft.

SHWS:
Region: EP SE Rgnl Off Norristown
Facility Id: 630024
Municipality: Upland Boro
Site: MARVEC MFG
Site Id: 442824
Program Other Id: 630024
HOR Ref Datum: WGS84
Client Id: 9489
Client Owner: MERCADANTE JOHN S
Initiation Id: 28716
Initiation Type: HSCA
Notice Date: Not reported
List Date: Not reported
Delist Date: Not reported
Activity Id: 29500
Media Id: 755820
Media Name: MARVEC MFG HSCA SITE DRUM REMOVAL
Media Type: Waste Media
Substance Code: INORG
Substance: Inorganics
CASRN: 18540-29-9
Chemical: CHROMIUM (VI)
Address Remarks: Not reported
Response Name: DRUM REMOVAL
Response Action: HSIRP - HSCA Interim Response Action -- PROMPT
Start Date: 07/01/2001
Finish Date: 04/01/2002
RJD Date: 06/25/2001
Altitude Datum: Not reported

Map ID
Direction
Distance
Elevation

MAP FINDINGS

Site

Database(s)

EDR ID Number
EPA ID Number

MARVEC MFG SITE (Continued)

S115917516

Latitude: 39.854628
Longitude: -75.379829

53
SE
1/4-1/2
0.459 mi.
2421 ft.

WALLACE SVC STA
41 W 3RD ST
CHESTER, PA 19013

PA LUST **S111117794**
PA ARCHIVE UST **N/A**

Relative:
Lower

LUST:

Actual:
14 ft.

Name: WALLACE SVC STA
Address: 41 W 3RD ST
City,State,Zip: CHESTER, PA 19013
Region: EP SE Rgnl Off Norristown
Municipality: Chester City
Facility Id: 591952
Facility Type: Underground Storage Tank Containing Petroleum
Facility Status: Administrative Close Out (ACO)
Status Date: 07/20/2011
Confirmed Date: 03/04/1998
Program Other Id: 23-46524
Client: PA DOT MAINT & OPR BUR
Incident Id: 1228
Incident Desc: WALLACE SVC STA
Suspect Date: Not reported
Source Of Notification: Not reported
Release Discovered: Not reported
Source Cause Of Release: Not reported
Tank: Not reported
Impact Desc: Soil
Substance: Gasoline
CAS RN: Not reported
Chemical: Not reported
Comments: Not reported
Horizontal Ref Datum: WGS84
Altitude Datum: Not reported
Latitude: 39.846318
Longitude: -75.359719

Name: WALLACE SVC STA
Address: 41 W 3RD ST
City,State,Zip: CHESTER, PA 19013
Region: EP SE Rgnl Off Norristown
Municipality: Chester City
Facility Id: 591952
Facility Type: Underground Storage Tank Containing Petroleum
Facility Status: Administrative Close Out (ACO)
Status Date: 07/20/2011
Confirmed Date: 03/04/1998
Program Other Id: 23-46524
Client: PA DOT MAINT & OPR BUR
Incident Id: 1228
Incident Desc: WALLACE SVC STA
Suspect Date: Not reported
Source Of Notification: Not reported
Release Discovered: Not reported
Source Cause Of Release: Not reported
Tank: Not reported

Map ID
Direction
Distance
Elevation

MAP FINDINGS

Site

Database(s)

EDR ID Number
EPA ID Number

WALLACE SVC STA (Continued)

S111117794

Impact Desc: Soil
Substance: Unleaded Gasoline
CAS RN: Not reported
Chemical: Not reported
Comments: Not reported
Horizontal Ref Datum: WGS84
Altitude Datum: Not reported
Latitude: 39.846318
Longitude: -75.359719

ARCHIVE UST:

Name: WALLACE SERVICE STATION
Address: 41 W 3RD ST
City,State,Zip: CHESTER, PA 19013
Facility Id: 23-46524
Site ID: Not reported
Municipality: Not reported
Client Date: Not reported
Owner Id: 6099
Owner Name: PENNDOT
Owner Address: 7TH FL FORUM PLACE
Owner Address 2: 555 WALNUT ST
Owner City,St,Zip: HARRISBURG, PA 17101
Owner Phone: 7177876993
Owner County Code: 22
Resp Party Name: Not reported
RP Address: Not reported
RP Address 2: Not reported
RP City,St,Zip: Not reported
Region Code Name: Not reported
Regulated Expire Date: Not reported

Tank Sequence #: 005
Tank Id: 144962
Status: Not reported
Status Code End Date: Not reported
Capacity: 550
Substance: GASOLINE
Tank Substance End Date: Not reported
Install Date: Not reported
Tank Code: Not reported
Inspection Code: Not reported
Last Inspection: Not reported
Substance Type: Not reported
CASRN for Hazardous Substances: Not reported
Chemical Name: Not reported
Other Information Regarding The Tank Substance: Not reported
Undeliverable Address Ind.: Not reported
Contact Name: Not reported
Company: Not reported

Tank Sequence #: 001
Tank Id: 642563
Status: Closed Without a Permit
Status Code End Date: Not reported
Capacity: 2000

Map ID
Direction
Distance
Elevation

MAP FINDINGS

Site

Database(s)

EDR ID Number
EPA ID Number

WALLACE SVC STA (Continued)

S111117794

Substance: GAS
Tank Substance End Date: Not reported
Install Date: 01/19/1998
Tank Code: UST
Inspection Code: Not reported
Last Inspection: Not reported
Substance Type: Not reported
CASRN for Hazardous Substances: 189304
Chemical Name: PA DOT MAINT & OPR BUR
Other Information Regarding The Tank Substance: Not reported
Undeliverable Address Ind.: N
Contact Name: CHARLES GOODHART BUR DIR
Company: Not reported

Tank Sequence #: 002
Tank Id: 642564
Status: Closed Without a Permit
Status Code End Date: Not reported
Capacity: 1000
Substance: GAS
Tank Substance End Date: Not reported
Install Date: 01/19/1998
Tank Code: UST
Inspection Code: Not reported
Last Inspection: Not reported
Substance Type: Not reported
CASRN for Hazardous Substances: 189304
Chemical Name: PA DOT MAINT & OPR BUR
Other Information Regarding The Tank Substance: Not reported
Undeliverable Address Ind.: N
Contact Name: CHARLES GOODHART BUR DIR
Company: Not reported

Tank Sequence #: 003
Tank Id: 642565
Status: Closed Without a Permit
Status Code End Date: Not reported
Capacity: 550
Substance: GAS
Tank Substance End Date: Not reported
Install Date: 01/19/1998
Tank Code: UST
Inspection Code: Not reported
Last Inspection: Not reported
Substance Type: Not reported
CASRN for Hazardous Substances: 189304
Chemical Name: PA DOT MAINT & OPR BUR
Other Information Regarding The Tank Substance: Not reported
Undeliverable Address Ind.: N
Contact Name: CHARLES GOODHART BUR DIR
Company: Not reported

Tank Sequence #: 004
Tank Id: 642566

Map ID
Direction
Distance
Elevation

MAP FINDINGS

Site

Database(s)

EDR ID Number
EPA ID Number

WALLACE SVC STA (Continued)

S111117794

Status: Closed Without a Permit
Status Code End Date: Not reported
Capacity: 1000
Substance: HO
Tank Substance End Date: Not reported
Install Date: 01/19/1998
Tank Code: UST
Inspection Code: Not reported
Last Inspection: Not reported
Substance Type: Not reported
CASRN for Hazardous Substances: 189304
Chemical Name: PA DOT MAINT & OPR BUR
Other Information Regarding The Tank Substance: Not reported
Undeliverable Address Ind.: N
Contact Name: CHARLES GOODHART BUR DIR
Company: Not reported

54
SW
1/4-1/2
0.463 mi.
2444 ft.

1121 W 8TH ST
1121 W 8TH ST
CHESTER, PA

PA VCP S125083969
N/A

Relative:
Higher
Actual:
55 ft.

VCP:
Name: 1121 W 8TH ST
Address: 1121 W 8TH ST
City,State,Zip: CHESTER, PA
Activity:
Activity ID: 832130,
Cleanup Records:
Municipality: Chester City
Region: Southeast Region
Category Desc: Fuel Oil No 2
Type: Complete Sites
LRP Activity Number: 53263
Remediation: Statewide Health Standard
Activity: NO
Date Approved: 05/03/2019
Date Received: Not reported
Date Nonuse: Not reported
ICS Code: Not reported
Media: Soil
Latitude: 39.845193999999999
Longitude: -75.376388000000006

55
East
1/4-1/2
0.493 mi.
2603 ft.

CHESTER UPLAND SCH DIST MAINT BLDG
SIXTH & MADISON ST
CHESTER, PA 19103

PA LUST S105800221
N/A

Relative:
Lower
Actual:
18 ft.

LUST:
Name: CHESTER UPLAND SCH DIST MAINT BLDG
Address: SIXTH & MADISON ST
City,State,Zip: CHESTER, PA 19103

Map ID
Direction
Distance
Elevation

MAP FINDINGS

Site

Database(s)

EDR ID Number
EPA ID Number

CHESTER UPLAND SCH DIST MAINT BLDG (Continued)

S105800221

Region: EP SE Rgnl Off Norristown
Municipality: Chester City
Facility Id: 590902
Facility Type: Underground Storage Tank Containing Petroleum
Facility Status: Cleanup Completed
Status Date: 01/06/1998
Confirmed Date: 02/07/1997
Program Other Id: 23-14018
Client: CHESTER UPLAND SCH DIST
Incident Id: 1226
Incident Desc: CHESTER UPLAND SCH DIST MAINT GARAGE
Suspect Date: Not reported
Source Of Notification: OWNER
Release Discovered: CLOS
Source Cause Of Release: INFNP
Tank: Not reported
Impact Desc: Soil
Substance: Gasoline
CAS RN: Not reported
Chemical: Not reported
Comments: Not reported
Horizontal Ref Datum: Not reported
Altitude Datum: Not reported
Latitude: Not reported
Longitude: Not reported

Name: CHESTER UPLAND SCH DIST MAINT BLDG
Address: SIXTH & MADISON ST
City,State,Zip: CHESTER, PA 19103
Region: EP SE Rgnl Off Norristown
Municipality: Chester City
Facility Id: 590902
Facility Type: Underground Storage Tank Containing Petroleum
Facility Status: Cleanup Completed
Status Date: 01/06/1998
Confirmed Date: 02/07/1997
Program Other Id: 23-14018
Client: CHESTER UPLAND SCH DIST
Incident Id: 1226
Incident Desc: CHESTER UPLAND SCH DIST MAINT GARAGE
Suspect Date: Not reported
Source Of Notification: OWNER
Release Discovered: CLOS
Source Cause Of Release: INFNP
Tank: Not reported
Impact Desc: Soil
Substance: Unleaded Gasoline
CAS RN: Not reported
Chemical: Not reported
Comments: Not reported
Horizontal Ref Datum: Not reported
Altitude Datum: Not reported
Latitude: Not reported
Longitude: Not reported

Name: CHESTER UPLAND SCH DIST MAINT BLDG
Address: SIXTH & MADISON ST

Map ID
Direction
Distance
Elevation

MAP FINDINGS

Site

Database(s)

EDR ID Number
EPA ID Number

CHESTER UPLAND SCH DIST MAINT BLDG (Continued)

S105800221

City,State,Zip: CHESTER, PA 19103
Region: EP SE Rgnl Off Norristown
Municipality: Chester City
Facility Id: 590902
Facility Type: Underground Storage Tank Containing Petroleum
Facility Status: Cleanup Completed
Status Date: 01/06/1998
Confirmed Date: 02/07/1997
Program Other Id: 23-14018
Client: CHESTER UPLAND SCH DIST
Incident Id: 1226
Incident Desc: CHESTER UPLAND SCH DIST MAINT GARAGE
Suspect Date: Not reported
Source Of Notification: OWNER
Release Discovered: CLOS
Source Cause Of Release: INFNP
Tank: Not reported
Impact Desc: Soil
Substance: Used Motor Oil
CAS RN: Not reported
Chemical: Not reported
Comments: Not reported
Horizontal Ref Datum: Not reported
Altitude Datum: Not reported
Latitude: Not reported
Longitude: Not reported

56
ESE
1/2-1
0.580 mi.
3065 ft.

**DELAWARE COUNTY GAS CO
WELCH STREET
CHESTER, PA 19013**

**EDR MGP 1008408524
N/A**

**Relative:
Lower
Actual:
11 ft.**

Manufactured Gas Plants:
Alternate Name:PHILADELPHIA SUBURBAN GAS AND ELECTRIC. No additional information available

57
SE
1/2-1
0.621 mi.
3279 ft.

**KIMBERLY CLARK PA LLC
FRONT ST & AVE OF THE STATES
CHESTER, PA 19013**

**SEMS-ARCHIVE 1000421465
CORRACTS PAD002274991
RCRA-TSDF
RCRA-SQG
2020 COR ACTION
ICIS
US AIRS
PA MANIFEST
NY MANIFEST**

**Relative:
Lower
Actual:
9 ft.**

SEMS Archive:
Site ID: 0300546
EPA ID: PAD002274991
Name: SCOTT PAPER CO
Address: FRONT & MARKET STS
Address 2: Not reported
City,State,Zip: CHESTER, PA 19013
Cong District: 05
FIPS Code: 42045
FF: N

Map ID
Direction
Distance
Elevation

MAP FINDINGS

Site

Database(s)

EDR ID Number
EPA ID Number

KIMBERLY CLARK PA LLC (Continued)

1000421465

NPL: Not on the NPL
Non NPL Status: NFRAP-Site does not qualify for the NPL based on existing information

SEMS Archive Detail:

Region: 03
Site ID: 0300546
EPA ID: PAD002274991
Site Name: SCOTT PAPER CO
NPL: N
FF: N
OU: 00
Action Code: VS
Action Name: ARCH SITE
SEQ: 1
Start Date: Not reported
Finish Date: 1987-12-21 05:00:00
Qual: Not reported
Current Action Lead: EPA Perf In-Hse

Region: 03
Site ID: 0300546
EPA ID: PAD002274991
Site Name: SCOTT PAPER CO
NPL: N
FF: N
OU: 00
Action Code: DS
Action Name: DISCVRY
SEQ: 1
Start Date: 1983-03-01 05:00:00
Finish Date: 1983-03-01 05:00:00
Qual: Not reported
Current Action Lead: EPA Perf

Region: 03
Site ID: 0300546
EPA ID: PAD002274991
Site Name: SCOTT PAPER CO
NPL: N
FF: N
OU: 00
Action Code: PA
Action Name: PA
SEQ: 1
Start Date: Not reported
Finish Date: 1987-12-21 05:00:00
Qual: N
Current Action Lead: St Perf

CORRACTS:

Name: KIMBERLY CLARK PA LLC
Address: FRONT ST & AVE OF THE STATES
Address 2: Not reported
EPA ID: PAD002274991
Area Name: ENTIRE FACILITY
Corrective Action: INVESTIGATION IMPOSITION

Map ID
Direction
Distance
Elevation

MAP FINDINGS

Site

Database(s)

EDR ID Number
EPA ID Number

KIMBERLY CLARK PA LLC (Continued)

1000421465

Actual Date: 20101021
Air Release Indicator: Not reported
Groundwater Release Indicator: Not reported
Soil Release Indicator: Not reported
Surface Water Release Indicator: Not reported

Name: KIMBERLY CLARK PA LLC
Address: FRONT ST & AVE OF THE STATES
Address 2: Not reported
EPA ID: PAD002274991
Area Name: ENTIRE FACILITY
Corrective Action: CA PRIORITIZATION-MEDIUM CA PRIORITY
Actual Date: 19930528
Air Release Indicator: Not reported
Groundwater Release Indicator: Not reported
Soil Release Indicator: Not reported
Surface Water Release Indicator: Not reported

Name: KIMBERLY CLARK PA LLC
Address: FRONT ST & AVE OF THE STATES
Address 2: Not reported
EPA ID: PAD002274991
Area Name: ENTIRE FACILITY
Corrective Action: HUMAN EXPOSURES CONTROLLED DETERMINATION-YES, APPLICABLE AS OF THIS DATE

Actual Date: 20170922
Air Release Indicator: Not reported
Groundwater Release Indicator: Not reported
Soil Release Indicator: Not reported
Surface Water Release Indicator: Not reported

Name: KIMBERLY CLARK PA LLC
Address: FRONT ST & AVE OF THE STATES
Address 2: Not reported
EPA ID: PAD002274991
Area Name: ENTIRE FACILITY
Corrective Action: RELEASE TO GW CONTROLLED DETERMINATION-YES, APPLICABLE AS OF THIS DATE
Actual Date: 20170922
Air Release Indicator: Not reported
Groundwater Release Indicator: Not reported
Soil Release Indicator: Not reported
Surface Water Release Indicator: Not reported

RCRA-SQG:

Date Form Received by Agency: 20100615
Handler Name: KIMBERLY CLARK PA LLC
Handler Address: FRONT ST & AVE OF THE STATES
Handler City,State,Zip: CHESTER, PA 19013-4471
EPA ID: PAD002274991
Contact Name: GARY BAKER
Contact Address: FRONT ST & AVE OF THE STATES
Contact City,State,Zip: CHESTER, PA 19013-4471
Contact Telephone: 610-499-6355
Contact Fax: Not reported
Contact Email: Not reported
Contact Title: Not reported
EPA Region: 03

Map ID
 Direction
 Distance
 Elevation

MAP FINDINGS

Site

Database(s)

EDR ID Number
 EPA ID Number

KIMBERLY CLARK PA LLC (Continued)

1000421465

Land Type:	Other
Federal Waste Generator Description:	Small Quantity Generator
Non-Notifier:	Not reported
Biennial Report Cycle:	Not reported
Accessibility:	Not reported
Active Site Indicator:	Handler Activities, Corrective Action Activities
State District Owner:	PA
State District:	1
Mailing Address:	FRONT ST & AVE OF THE STATES
Mailing City,State,Zip:	CHESTER, PA 19013-4471
Owner Name:	Not reported
Owner Type:	Not reported
Operator Name:	Not reported
Operator Type:	Not reported
Short-Term Generator Activity:	No
Importer Activity:	No
Mixed Waste Generator:	No
Transporter Activity:	No
Transfer Facility Activity:	No
Recycler Activity with Storage:	No
Small Quantity On-Site Burner Exemption:	No
Smelting Melting and Refining Furnace Exemption:	No
Underground Injection Control:	No
Off-Site Waste Receipt:	No
Universal Waste Indicator:	No
Universal Waste Destination Facility:	No
Federal Universal Waste:	No
Active Site Fed-Reg Treatment Storage and Disposal Facility:	Not reported
Active Site Converter Treatment storage and Disposal Facility:	Not reported
Active Site State-Reg Treatment Storage and Disposal Facility:	Not reported
Active Site State-Reg Handler:	---
Federal Facility Indicator:	Not reported
Hazardous Secondary Material Indicator:	NN
Sub-Part K Indicator:	Not reported
Commercial TSD Indicator:	No
Treatment Storage and Disposal Type:	Not reported
2018 GPRA Permit Baseline:	Not on the Baseline
2018 GPRA Renewals Baseline:	Not on the Baseline
Permit Renewals Workload Universe:	Not reported
Permit Workload Universe:	Not reported
Permit Progress Universe:	Not reported
Post-Closure Workload Universe:	Not reported
Closure Workload Universe:	Not reported
202 GPRA Corrective Action Baseline:	Yes
Corrective Action Workload Universe:	Yes
Subject to Corrective Action Universe:	No
Non-TSDs Where RCRA CA has Been Imposed Universe:	Yes
TSDs Potentially Subject to CA Under 3004 (u)/(v) Universe:	No
TSDs Only Subject to CA under Discretionary Auth Universe:	No
Corrective Action Priority Ranking:	Medium
Environmental Control Indicator:	No
Institutional Control Indicator:	No
Human Exposure Controls Indicator:	Yes
Groundwater Controls Indicator:	Yes
Operating TSD Universe:	Not reported
Full Enforcement Universe:	Not reported
Significant Non-Complier Universe:	No

Map ID
Direction
Distance
Elevation

MAP FINDINGS

Site

Database(s)

EDR ID Number
EPA ID Number

KIMBERLY CLARK PA LLC (Continued)

1000421465

Unaddressed Significant Non-Complier Universe:	No
Addressed Significant Non-Complier Universe:	No
Significant Non-Complier With a Compliance Schedule Universe:	No
Financial Assurance Required:	Not reported
Handler Date of Last Change:	20100810
Recognized Trader-Importer:	No
Recognized Trader-Exporter:	No
Importer of Spent Lead Acid Batteries:	No
Exporter of Spent Lead Acid Batteries:	No
Recycler Activity Without Storage:	Not reported
Manifest Broker:	Not reported
Sub-Part P Indicator:	No

Biennial: List of Years

Year: 2005

[Click Here for Biennial Reporting System Data:](#)

Year: 2003

[Click Here for Biennial Reporting System Data:](#)

Year: 2001

[Click Here for Biennial Reporting System Data:](#)

Hazardous Waste Summary:

Waste Code:	D000
Waste Description:	Not Defined
Waste Code:	D001
Waste Description:	IGNITABLE WASTE
Waste Code:	D002
Waste Description:	CORROSIVE WASTE
Waste Code:	D003
Waste Description:	REACTIVE WASTE
Waste Code:	D004
Waste Description:	ARSENIC
Waste Code:	D005
Waste Description:	BARIUM
Waste Code:	D006
Waste Description:	CADMIUM
Waste Code:	D007
Waste Description:	CHROMIUM
Waste Code:	D008
Waste Description:	LEAD
Waste Code:	D009
Waste Description:	MERCURY
Waste Code:	D010

Map ID
Direction
Distance
Elevation

MAP FINDINGS

Site Database(s) EDR ID Number
EPA ID Number

KIMBERLY CLARK PA LLC (Continued)

1000421465

Waste Description:	SELENIUM
Waste Code:	D011
Waste Description:	SILVER
Waste Code:	D012
Waste Description:	ENDRIN (1,2,3,4,10,10-HEXACHLORO-1,7-EPOXY-1,4,4A,5,6,7,8,8A-OCTAHYDRO-1,4-EN DO, ENDO-5,8-DIMETH-ANO-NAPHTHALENE)
Waste Code:	D013
Waste Description:	LINDANE (1,2,3,4,5,6-HEXA-CHLOROCYCLOHEXANE, GAMMA ISOMER)
Waste Code:	D014
Waste Description:	METHOXYCHLOR (1,1,1-TRICHLORO-2,2-BIS [P-METHOXYPHENYL] ETHANE)
Waste Code:	D015
Waste Description:	TOXAPHENE (C10 H10 CL8, TECHNICAL CHLORINATED CAMPHENE, 67-69 PERCENT CHLORINE)
Waste Code:	D016
Waste Description:	2,4-D (2,4-DICHLOROPHENOXYACETIC ACID)
Waste Code:	D017
Waste Description:	2,4,5-TP SILVEX (2,4,5-TRICHLOROPHENOXYPROPIONIC ACID)
Waste Code:	D022
Waste Description:	CHLOROFORM
Waste Code:	D039
Waste Description:	TETRACHLOROETHYLENE
Waste Code:	D040
Waste Description:	TRICHLORETHYLENE
Waste Code:	F001
Waste Description:	THE FOLLOWING SPENT HALOGENATED SOLVENTS USED IN DEGREASING: TETRACHLOROETHYLENE, TRICHLORETHYLENE, METHYLENE CHLORIDE, 1,1,1-TRICHLOROETHANE, CARBON TETRACHLORIDE AND CHLORINATED FLUOROCARBONS; ALL SPENT SOLVENT MIXTURES/BLENDS USED IN DEGREASING CONTAINING, BEFORE USE, A TOTAL OF TEN PERCENT OR MORE (BY VOLUME) OF ONE OR MORE OF THE ABOVE HALOGENATED SOLVENTS OR THOSE SOLVENTS LISTED IN F002, F004, AND F005; AND STILL BOTTOMS FROM THE RECOVERY OF THESE SPENT SOLVENTS AND SPENT SOLVENT MIXTURES.
Waste Code:	F002
Waste Description:	THE FOLLOWING SPENT HALOGENATED SOLVENTS: TETRACHLOROETHYLENE, METHYLENE CHLORIDE, TRICHLOROETHYLENE, 1,1,1-TRICHLOROETHANE, CHLOROBENZENE, 1,1,2-TRICHLORO-1,2,2-TRIFLUOROETHANE, ORTHO-DICHLOROBENZENE, TRICHLOROFLUOROMETHANE, AND 1,1,2, TRICHLOROETHANE; ALL SPENT SOLVENT MIXTURES/BLENDS CONTAINING, BEFORE USE, A TOTAL OF TEN PERCENT OR MORE (BY VOLUME) OF ONE OR MORE OF THE ABOVE HALOGENATED SOLVENTS OR THOSE SOLVENTS LISTED IN F001, F004, AND F005; AND STILL BOTTOMS FROM THE RECOVERY OF THESE SPENT SOLVENTS AND SPENT SOLVENT MIXTURES.
Waste Code:	F003

Map ID
Direction
Distance
Elevation

MAP FINDINGS

Site

Database(s)

EDR ID Number
EPA ID Number

KIMBERLY CLARK PA LLC (Continued)

1000421465

Waste Description: THE FOLLOWING SPENT NONHALOGENATED SOLVENTS: XYLENE, ACETONE, ETHYL ACETATE, ETHYL BENZENE, ETHYL ETHER, METHYL ISOBUTYL KETONE, N-BUTYL ALCOHOL, CYCLOHEXANONE, AND METHANOL; ALL SPENT SOLVENT MIXTURES/BLENDS CONTAINING, BEFORE USE, ONLY THE ABOVE SPENT NONHALOGENATED SOLVENTS; AND ALL SPENT SOLVENT MIXTURES/BLENDS CONTAINING, BEFORE USE, ONE OR MORE OF THE ABOVE NONHALOGENATED SOLVENTS, AND A TOTAL OF TEN PERCENT OR MORE (BY VOLUME) OF ONE OR MORE OF THOSE SOLVENTS LISTED IN F001, F002, F004, AND F005; AND STILL BOTTOMS FROM THE RECOVERY OF THESE SPENT SOLVENTS AND SPENT SOLVENT MIXTURES.

Waste Code: F004
Waste Description: THE FOLLOWING SPENT NONHALOGENATED SOLVENTS: CRESOLS, CRESYLIC ACID, AND NITROBENZENE; AND THE STILL BOTTOMS FROM THE RECOVERY OF THESE SOLVENTS; ALL SPENT SOLVENT MIXTURES/BLENDS CONTAINING, BEFORE USE, A TOTAL OF TEN PERCENT OR MORE (BY VOLUME) OF ONE OR MORE OF THE ABOVE NONHALOGENATED SOLVENTS OR THOSE SOLVENTS LISTED IN F001, F002, AND F005; AND STILL BOTTOMS FROM THE RECOVERY OF THESE SPENT SOLVENTS AND SPENT SOLVENT MIXTURES.

Waste Code: F005
Waste Description: THE FOLLOWING SPENT NONHALOGENATED SOLVENTS: TOLUENE, METHYL ETHYL KETONE, CARBON DISULFIDE, ISOBUTANOL, PYRIDINE, BENZENE, 2-ETHOXYETHANOL, AND 2-NITROPROPANE; ALL SPENT SOLVENT MIXTURES/BLENDS CONTAINING, BEFORE USE, A TOTAL OF TEN PERCENT OR MORE (BY VOLUME) OF ONE OR MORE OF THE ABOVE NONHALOGENATED SOLVENTS OR THOSE SOLVENTS LISTED IN F001, F002, OR F004; AND STILL BOTTOMS FROM THE RECOVERY OF THESE SPENT SOLVENTS AND SPENT SOLVENT MIXTURES.

Waste Code: P030
Waste Description: CYANIDES (SOLUBLE CYANIDE SALTS), NOT OTHERWISE SPECIFIED

Waste Code: P105
Waste Description: SODIUM AZIDE

Waste Code: U002
Waste Description: 2-PROPANONE (I) (OR) ACETONE (I)

Waste Code: U013
Waste Description: Not Defined

Waste Code: U044
Waste Description: CHLOROFORM (OR) METHANE, TRICHLORO-

Waste Code: U121
Waste Description: METHANE, TRICHLOROFLUORO- (OR) TRICHLOROMONOFLUOROMETHANE

Waste Code: U122
Waste Description: FORMALDEHYDE

Waste Code: U144
Waste Description: ACETIC ACID, LEAD(2+) SALT (OR) LEAD ACETATE

Waste Code: U154
Waste Description: METHANOL (I) (OR) METHYL ALCOHOL (I)

Waste Code: U159

Map ID
Direction
Distance
Elevation

MAP FINDINGS

Site

Database(s)

EDR ID Number
EPA ID Number

KIMBERLY CLARK PA LLC (Continued)

1000421465

Waste Description: 2-BUTANONE (I,T) (OR) METHYL ETHYL KETONE (MEK) (I,T)
Waste Code: U165
Waste Description: NAPHTHALENE
Waste Code: U220
Waste Description: BENZENE, METHYL- (OR) TOLUENE
Waste Code: U226
Waste Description: ETHANE, 1,1,1-TRICHLORO- (OR) METHYL CHLOROFORM
Waste Code: U239
Waste Description: BENZENE, DIMETHYL- (I,T) (OR) XYLENE (I)

Handler - Owner Operator:

Owner/Operator Indicator: Owner
Owner/Operator Name: KIMBERLY CLARK CORP
Legal Status: Private
Date Became Current: Not reported
Date Ended Current: Not reported
Owner/Operator Address: PO BOX 619100
Owner/Operator City,State,Zip: DALLAS, TX 75261-9100
Owner/Operator Telephone: 972-281-1200
Owner/Operator Telephone Ext: Not reported
Owner/Operator Fax: Not reported
Owner/Operator Email: Not reported

Owner/Operator Indicator: Operator
Owner/Operator Name: KIMBERLY CLARK OF PA LLC
Legal Status: Private
Date Became Current: 20030101
Date Ended Current: Not reported
Owner/Operator Address: Not reported
Owner/Operator City,State,Zip: Not reported
Owner/Operator Telephone: Not reported
Owner/Operator Telephone Ext: Not reported
Owner/Operator Fax: Not reported
Owner/Operator Email: Not reported

Owner/Operator Indicator: Owner
Owner/Operator Name: KIMBERLY CLARK OF PA LLC
Legal Status: Private
Date Became Current: 20030101
Date Ended Current: Not reported
Owner/Operator Address: FRONT ST & AVE OF THE STATES
Owner/Operator City,State,Zip: CHESTER, PA 19013-4471
Owner/Operator Telephone: Not reported
Owner/Operator Telephone Ext: Not reported
Owner/Operator Fax: Not reported
Owner/Operator Email: Not reported

Owner/Operator Indicator: Owner
Owner/Operator Name: KIMBERLY-CLARK CORP
Legal Status: Private
Date Became Current: 20011231
Date Ended Current: Not reported
Owner/Operator Address: Not reported

Map ID
Direction
Distance
Elevation

MAP FINDINGS

Site

Database(s)

EDR ID Number
EPA ID Number

KIMBERLY CLARK PA LLC (Continued)

1000421465

Owner/Operator City,State,Zip:	Not reported
Owner/Operator Telephone:	Not reported
Owner/Operator Telephone Ext:	Not reported
Owner/Operator Fax:	Not reported
Owner/Operator Email:	Not reported
Owner/Operator Indicator:	Owner
Owner/Operator Name:	KIMBERLY CLARK PENNSYLVANIA LLC
Legal Status:	Private
Date Became Current:	20030101
Date Ended Current:	Not reported
Owner/Operator Address:	FRONT ST AVENU OF THE STATES
Owner/Operator City,State,Zip:	CHESTER, PA 19013-4471
Owner/Operator Telephone:	Not reported
Owner/Operator Telephone Ext:	Not reported
Owner/Operator Fax:	Not reported
Owner/Operator Email:	Not reported
Owner/Operator Indicator:	Owner
Owner/Operator Name:	KIMBERLY CLARK CORP
Legal Status:	Private
Date Became Current:	Not reported
Date Ended Current:	Not reported
Owner/Operator Address:	PO BOX 619100
Owner/Operator City,State,Zip:	DALLAS, TX 75261-9100
Owner/Operator Telephone:	972-281-1200
Owner/Operator Telephone Ext:	Not reported
Owner/Operator Fax:	Not reported
Owner/Operator Email:	Not reported
Owner/Operator Indicator:	Owner
Owner/Operator Name:	KIMBERLY CLARK PENNSYLVANIA LLC
Legal Status:	Private
Date Became Current:	20030101
Date Ended Current:	Not reported
Owner/Operator Address:	Not reported
Owner/Operator City,State,Zip:	Not reported
Owner/Operator Telephone:	Not reported
Owner/Operator Telephone Ext:	Not reported
Owner/Operator Fax:	Not reported
Owner/Operator Email:	Not reported
Owner/Operator Indicator:	Owner
Owner/Operator Name:	KIMBERLY CLARK CORP
Legal Status:	Private
Date Became Current:	Not reported
Date Ended Current:	Not reported
Owner/Operator Address:	PO BOX 619100
Owner/Operator City,State,Zip:	DALLAS, TX 75261-9100
Owner/Operator Telephone:	972-281-1200
Owner/Operator Telephone Ext:	Not reported
Owner/Operator Fax:	Not reported
Owner/Operator Email:	Not reported
Owner/Operator Indicator:	Operator
Owner/Operator Name:	KIMBERLY CLARK PENNSYLVANIA LLC
Legal Status:	Private

Map ID
Direction
Distance
Elevation

MAP FINDINGS

Site

Database(s)

EDR ID Number
EPA ID Number

KIMBERLY CLARK PA LLC (Continued)

1000421465

Date Became Current:	20030101
Date Ended Current:	Not reported
Owner/Operator Address:	Not reported
Owner/Operator City,State,Zip:	Not reported
Owner/Operator Telephone:	Not reported
Owner/Operator Telephone Ext:	Not reported
Owner/Operator Fax:	Not reported
Owner/Operator Email:	Not reported
Owner/Operator Indicator:	Operator
Owner/Operator Name:	KIMBERLY-CLARK CORP
Legal Status:	Private
Date Became Current:	Not reported
Date Ended Current:	Not reported
Owner/Operator Address:	Not reported
Owner/Operator City,State,Zip:	Not reported
Owner/Operator Telephone:	Not reported
Owner/Operator Telephone Ext:	Not reported
Owner/Operator Fax:	Not reported
Owner/Operator Email:	Not reported
Owner/Operator Indicator:	Operator
Owner/Operator Name:	SCOTT PAPER CO
Legal Status:	Private
Date Became Current:	Not reported
Date Ended Current:	Not reported
Owner/Operator Address:	SCOTT PLAZA
Owner/Operator City,State,Zip:	PHILADELPHIA, PA 19113
Owner/Operator Telephone:	215-521-5000
Owner/Operator Telephone Ext:	Not reported
Owner/Operator Fax:	Not reported
Owner/Operator Email:	Not reported
Owner/Operator Indicator:	Owner
Owner/Operator Name:	KIMBERLY CLARK PENNSYLVANIA LLC
Legal Status:	Private
Date Became Current:	20030101
Date Ended Current:	Not reported
Owner/Operator Address:	Not reported
Owner/Operator City,State,Zip:	Not reported
Owner/Operator Telephone:	Not reported
Owner/Operator Telephone Ext:	Not reported
Owner/Operator Fax:	Not reported
Owner/Operator Email:	Not reported
Owner/Operator Indicator:	Operator
Owner/Operator Name:	KIMBERLY CLARK PENNSYLVANIA LLC
Legal Status:	Private
Date Became Current:	20030101
Date Ended Current:	Not reported
Owner/Operator Address:	Not reported
Owner/Operator City,State,Zip:	Not reported
Owner/Operator Telephone:	Not reported
Owner/Operator Telephone Ext:	Not reported
Owner/Operator Fax:	Not reported
Owner/Operator Email:	Not reported

Map ID
Direction
Distance
Elevation

MAP FINDINGS

Site

Database(s)

EDR ID Number
EPA ID Number

KIMBERLY CLARK PA LLC (Continued)

1000421465

Owner/Operator Indicator: Operator
Owner/Operator Name: KIMBERLY CLARK PENNSYLVANIA LLC
Legal Status: Private
Date Became Current: 20030101
Date Ended Current: Not reported
Owner/Operator Address: Not reported
Owner/Operator City,State,Zip: Not reported
Owner/Operator Telephone: Not reported
Owner/Operator Telephone Ext: Not reported
Owner/Operator Fax: Not reported
Owner/Operator Email: Not reported

Historic Generators:

Receive Date: 19801119
Handler Name: KIMBERLY CLARK TISSUE CO
Federal Waste Generator Description: Not a generator, verified
State District Owner: PA
Large Quantity Handler of Universal Waste: No
Recognized Trader Importer: No
Recognized Trader Exporter: No
Spent Lead Acid Battery Importer: No
Spent Lead Acid Battery Exporter: No
Current Record: No
Non Storage Recycler Activity: Not reported
Electronic Manifest Broker: Not reported

Receive Date: 19790101
Handler Name: KIMBERLY CLARK TISSUE CO
Federal Waste Generator Description: Large Quantity Generator
State District Owner: PA
Large Quantity Handler of Universal Waste: No
Recognized Trader Importer: No
Recognized Trader Exporter: No
Spent Lead Acid Battery Importer: No
Spent Lead Acid Battery Exporter: No
Current Record: No
Non Storage Recycler Activity: Not reported
Electronic Manifest Broker: Not reported

Receive Date: 20100615
Handler Name: KIMBERLY CLARK PA LLC
Federal Waste Generator Description: Small Quantity Generator
State District Owner: PA
Large Quantity Handler of Universal Waste: No
Recognized Trader Importer: No
Recognized Trader Exporter: No
Spent Lead Acid Battery Importer: No
Spent Lead Acid Battery Exporter: No
Current Record: Yes
Non Storage Recycler Activity: Not reported
Electronic Manifest Broker: Not reported

Receive Date: 19800818
Handler Name: KIMBERLY CLARK TISSUE CO
Federal Waste Generator Description: Large Quantity Generator
State District Owner: PA
Large Quantity Handler of Universal Waste: No

Map ID
Direction
Distance
Elevation

MAP FINDINGS

Site

Database(s)

EDR ID Number
EPA ID Number

KIMBERLY CLARK PA LLC (Continued)

1000421465

Recognized Trader Importer: No
Recognized Trader Exporter: No
Spent Lead Acid Battery Importer: No
Spent Lead Acid Battery Exporter: No
Current Record: No
Non Storage Recycler Activity: Not reported
Electronic Manifest Broker: Not reported

Receive Date: 20010104
Handler Name: KIMBERLY CLARK TISSUE CO
Federal Waste Generator Description: Large Quantity Generator
State District Owner: PA
Large Quantity Handler of Universal Waste: No
Recognized Trader Importer: No
Recognized Trader Exporter: No
Spent Lead Acid Battery Importer: No
Spent Lead Acid Battery Exporter: No
Current Record: No
Non Storage Recycler Activity: Not reported
Electronic Manifest Broker: Not reported

Receive Date: 20030131
Handler Name: KIMBERLY CLARK CHESTER OPERATIONS
Federal Waste Generator Description: Large Quantity Generator
State District Owner: PA
Large Quantity Handler of Universal Waste: No
Recognized Trader Importer: No
Recognized Trader Exporter: No
Spent Lead Acid Battery Importer: No
Spent Lead Acid Battery Exporter: No
Current Record: No
Non Storage Recycler Activity: Not reported
Electronic Manifest Broker: Not reported

Receive Date: 20030908
Handler Name: KIMBERLY CLARK PENNSYLVANIA LLC
Federal Waste Generator Description: Small Quantity Generator
State District Owner: PA
Large Quantity Handler of Universal Waste: No
Recognized Trader Importer: No
Recognized Trader Exporter: No
Spent Lead Acid Battery Importer: No
Spent Lead Acid Battery Exporter: No
Current Record: No
Non Storage Recycler Activity: Not reported
Electronic Manifest Broker: Not reported

Receive Date: 19900327
Handler Name: SCOTT PAPER COMPANY
Federal Waste Generator Description: Large Quantity Generator
State District Owner: PA
Large Quantity Handler of Universal Waste: No
Recognized Trader Importer: No
Recognized Trader Exporter: No
Spent Lead Acid Battery Importer: No
Spent Lead Acid Battery Exporter: No
Current Record: No

Map ID
Direction
Distance
Elevation

MAP FINDINGS

Site

Database(s)

EDR ID Number
EPA ID Number

KIMBERLY CLARK PA LLC (Continued)

1000421465

Non Storage Recycler Activity: Not reported
Electronic Manifest Broker: Not reported

Receive Date: 19920227
Handler Name: SCOTT PAPER COMPANY
Federal Waste Generator Description: Large Quantity Generator
State District Owner: PA
Large Quantity Handler of Universal Waste: No
Recognized Trader Importer: No
Recognized Trader Exporter: No
Spent Lead Acid Battery Importer: No
Spent Lead Acid Battery Exporter: No
Current Record: No
Non Storage Recycler Activity: Not reported
Electronic Manifest Broker: Not reported

Receive Date: 19940228
Handler Name: SCOTT PAPER COMPANY
Federal Waste Generator Description: Large Quantity Generator
State District Owner: PA
Large Quantity Handler of Universal Waste: No
Recognized Trader Importer: No
Recognized Trader Exporter: No
Spent Lead Acid Battery Importer: No
Spent Lead Acid Battery Exporter: No
Current Record: No
Non Storage Recycler Activity: Not reported
Electronic Manifest Broker: Not reported

Receive Date: 19960226
Handler Name: SCOTT PAPER CO CHESTER
Federal Waste Generator Description: Large Quantity Generator
State District Owner: PA
Large Quantity Handler of Universal Waste: No
Recognized Trader Importer: No
Recognized Trader Exporter: No
Spent Lead Acid Battery Importer: No
Spent Lead Acid Battery Exporter: No
Current Record: No
Non Storage Recycler Activity: Not reported
Electronic Manifest Broker: Not reported

Receive Date: 19980227
Handler Name: KIMBERLY CLARK TISSUE CO
Federal Waste Generator Description: Large Quantity Generator
State District Owner: PA
Large Quantity Handler of Universal Waste: No
Recognized Trader Importer: No
Recognized Trader Exporter: No
Spent Lead Acid Battery Importer: No
Spent Lead Acid Battery Exporter: No
Current Record: No
Non Storage Recycler Activity: Not reported
Electronic Manifest Broker: Not reported

Receive Date: 20010322
Handler Name: KIMBERLY CLARK CHESTER

Map ID
Direction
Distance
Elevation

MAP FINDINGS

Site

Database(s)

EDR ID Number
EPA ID Number

KIMBERLY CLARK PA LLC (Continued)

1000421465

Federal Waste Generator Description: Large Quantity Generator
State District Owner: PA
Large Quantity Handler of Universal Waste: No
Recognized Trader Importer: No
Recognized Trader Exporter: No
Spent Lead Acid Battery Importer: No
Spent Lead Acid Battery Exporter: No
Current Record: No
Non Storage Recycler Activity: Not reported
Electronic Manifest Broker: Not reported

Receive Date: 20020402
Handler Name: KIMBERLY-CLARK CHESTER OPERATIONS
Federal Waste Generator Description: Large Quantity Generator
State District Owner: PA
Large Quantity Handler of Universal Waste: No
Recognized Trader Importer: No
Recognized Trader Exporter: No
Spent Lead Acid Battery Importer: No
Spent Lead Acid Battery Exporter: No
Current Record: No
Non Storage Recycler Activity: Not reported
Electronic Manifest Broker: Not reported

Receive Date: 20040223
Handler Name: KIMBERLY CLARK PENNSYLVANIA LLC
Federal Waste Generator Description: Small Quantity Generator
State District Owner: PA
Large Quantity Handler of Universal Waste: No
Recognized Trader Importer: No
Recognized Trader Exporter: No
Spent Lead Acid Battery Importer: No
Spent Lead Acid Battery Exporter: No
Current Record: No
Non Storage Recycler Activity: Not reported
Electronic Manifest Broker: Not reported

Receive Date: 20060215
Handler Name: KIMBERLY CLARK OF PENNSYLVANIA
Federal Waste Generator Description: Small Quantity Generator
State District Owner: PA
Large Quantity Handler of Universal Waste: No
Recognized Trader Importer: No
Recognized Trader Exporter: No
Spent Lead Acid Battery Importer: No
Spent Lead Acid Battery Exporter: No
Current Record: No
Non Storage Recycler Activity: Not reported
Electronic Manifest Broker: Not reported

List of NAICS Codes and Descriptions:

NAICS Code: 32212
NAICS Description: PAPER MILLS

NAICS Code: 322121
NAICS Description: PAPER (EXCEPT NEWSPRINT) MILLS

Map ID
Direction
Distance
Elevation

MAP FINDINGS

Site

Database(s)

EDR ID Number
EPA ID Number

KIMBERLY CLARK PA LLC (Continued)

1000421465

Facility Has Received Notices of Violation: Yes
Found Violation: Yes
Agency Which Determined Violation: State
Violation Short Description: Generators - Pre-transport
Date Violation was Determined: 20071127
Actual Return to Compliance Date: 20071212
Return to Compliance Qualifier: Observed
Violation Responsible Agency: State
Scheduled Compliance Date: Not reported
Enforcement Identifier: Not reported
Date of Enforcement Action: Not reported
Enforcement Responsible Agency: Not reported
Enforcement Docket Number: Not reported
Enforcement Attorney: Not reported
Corrective Action Component: Not reported
Appeal Initiated Date: Not reported
Appeal Resolution Date: Not reported
Disposition Status Date: Not reported
Disposition Status: Not reported
Disposition Status Description: Not reported
Consent/Final Order Sequence Number: Not reported
Consent/Final Order Respondent Name: Not reported
Consent/Final Order Lead Agency: Not reported
Enforcement Type: Not reported
Enforcement Responsible Person: Not reported
Enforcement Responsible Sub-Organization: Not reported
SEP Sequence Number: Not reported
SEP Expenditure Amount: Not reported
SEP Scheduled Completion Date: Not reported
SEP Actual Date: Not reported
SEP Defaulted Date: Not reported
SEP Type: Not reported
SEP Type Description: Not reported
Proposed Amount: Not reported
Final Monetary Amount: Not reported
Paid Amount: Not reported
Final Count: Not reported
Final Amount: Not reported

Found Violation: No
Agency Which Determined Violation: Not reported
Violation Short Description: Not reported
Date Violation was Determined: Not reported
Actual Return to Compliance Date: Not reported
Return to Compliance Qualifier: Not reported
Violation Responsible Agency: Not reported
Scheduled Compliance Date: Not reported
Enforcement Identifier: Not reported
Date of Enforcement Action: Not reported
Enforcement Responsible Agency: Not reported
Enforcement Docket Number: Not reported
Enforcement Attorney: Not reported
Corrective Action Component: Not reported
Appeal Initiated Date: Not reported
Appeal Resolution Date: Not reported
Disposition Status Date: Not reported
Disposition Status: Not reported

Map ID
Direction
Distance
Elevation

MAP FINDINGS

Site

Database(s)

EDR ID Number
EPA ID Number

KIMBERLY CLARK PA LLC (Continued)

1000421465

Disposition Status Description:	Not reported
Consent/Final Order Sequence Number:	Not reported
Consent/Final Order Respondent Name:	Not reported
Consent/Final Order Lead Agency:	Not reported
Enforcement Type:	Not reported
Enforcement Responsible Person:	Not reported
Enforcement Responsible Sub-Organization:	Not reported
SEP Sequence Number:	Not reported
SEP Expenditure Amount:	Not reported
SEP Scheduled Completion Date:	Not reported
SEP Actual Date:	Not reported
SEP Defaulted Date:	Not reported
SEP Type:	Not reported
SEP Type Description:	Not reported
Proposed Amount:	Not reported
Final Monetary Amount:	Not reported
Paid Amount:	Not reported
Final Count:	Not reported
Final Amount:	Not reported
Found Violation:	Yes
Agency Which Determined Violation:	EPA
Violation Short Description:	Generators - Records/Reporting
Date Violation was Determined:	19941114
Actual Return to Compliance Date:	19960905
Return to Compliance Qualifier:	Observed
Violation Responsible Agency:	EPA
Scheduled Compliance Date:	Not reported
Enforcement Identifier:	Not reported
Date of Enforcement Action:	Not reported
Enforcement Responsible Agency:	Not reported
Enforcement Docket Number:	Not reported
Enforcement Attorney:	Not reported
Corrective Action Component:	Not reported
Appeal Initiated Date:	Not reported
Appeal Resolution Date:	Not reported
Disposition Status Date:	Not reported
Disposition Status:	Not reported
Disposition Status Description:	Not reported
Consent/Final Order Sequence Number:	Not reported
Consent/Final Order Respondent Name:	Not reported
Consent/Final Order Lead Agency:	Not reported
Enforcement Type:	Not reported
Enforcement Responsible Person:	Not reported
Enforcement Responsible Sub-Organization:	Not reported
SEP Sequence Number:	Not reported
SEP Expenditure Amount:	Not reported
SEP Scheduled Completion Date:	Not reported
SEP Actual Date:	Not reported
SEP Defaulted Date:	Not reported
SEP Type:	Not reported
SEP Type Description:	Not reported
Proposed Amount:	Not reported
Final Monetary Amount:	Not reported
Paid Amount:	Not reported
Final Count:	Not reported
Final Amount:	Not reported

Map ID
Direction
Distance
Elevation

MAP FINDINGS

Site

Database(s)

EDR ID Number
EPA ID Number

KIMBERLY CLARK PA LLC (Continued)

1000421465

Found Violation: Yes
Agency Which Determined Violation: State
Violation Short Description: Generators - General
Date Violation was Determined: 20190703
Actual Return to Compliance Date: 20190718
Return to Compliance Qualifier: Observed
Violation Responsible Agency: State
Scheduled Compliance Date: Not reported
Enforcement Identifier: Not reported
Date of Enforcement Action: Not reported
Enforcement Responsible Agency: Not reported
Enforcement Docket Number: Not reported
Enforcement Attorney: Not reported
Corrective Action Component: Not reported
Appeal Initiated Date: Not reported
Appeal Resolution Date: Not reported
Disposition Status Date: Not reported
Disposition Status: Not reported
Disposition Status Description: Not reported
Consent/Final Order Sequence Number: Not reported
Consent/Final Order Respondent Name: Not reported
Consent/Final Order Lead Agency: Not reported
Enforcement Type: Not reported
Enforcement Responsible Person: Not reported
Enforcement Responsible Sub-Organization: Not reported
SEP Sequence Number: Not reported
SEP Expenditure Amount: Not reported
SEP Scheduled Completion Date: Not reported
SEP Actual Date: Not reported
SEP Defaulted Date: Not reported
SEP Type: Not reported
SEP Type Description: Not reported
Proposed Amount: Not reported
Final Monetary Amount: Not reported
Paid Amount: Not reported
Final Count: Not reported
Final Amount: Not reported

Found Violation: No
Agency Which Determined Violation: Not reported
Violation Short Description: Not reported
Date Violation was Determined: Not reported
Actual Return to Compliance Date: Not reported
Return to Compliance Qualifier: Not reported
Violation Responsible Agency: Not reported
Scheduled Compliance Date: Not reported
Enforcement Identifier: Not reported
Date of Enforcement Action: Not reported
Enforcement Responsible Agency: Not reported
Enforcement Docket Number: Not reported
Enforcement Attorney: Not reported
Corrective Action Component: Not reported
Appeal Initiated Date: Not reported
Appeal Resolution Date: Not reported
Disposition Status Date: Not reported
Disposition Status: Not reported
Disposition Status Description: Not reported

Map ID
Direction
Distance
Elevation

MAP FINDINGS

Site

Database(s)

EDR ID Number
EPA ID Number

KIMBERLY CLARK PA LLC (Continued)

1000421465

Consent/Final Order Sequence Number:	Not reported
Consent/Final Order Respondent Name:	Not reported
Consent/Final Order Lead Agency:	Not reported
Enforcement Type:	Not reported
Enforcement Responsible Person:	Not reported
Enforcement Responsible Sub-Organization:	Not reported
SEP Sequence Number:	Not reported
SEP Expenditure Amount:	Not reported
SEP Scheduled Completion Date:	Not reported
SEP Actual Date:	Not reported
SEP Defaulted Date:	Not reported
SEP Type:	Not reported
SEP Type Description:	Not reported
Proposed Amount:	Not reported
Final Monetary Amount:	Not reported
Paid Amount:	Not reported
Final Count:	Not reported
Final Amount:	Not reported
Found Violation:	No
Agency Which Determined Violation:	Not reported
Violation Short Description:	Not reported
Date Violation was Determined:	Not reported
Actual Return to Compliance Date:	Not reported
Return to Compliance Qualifier:	Not reported
Violation Responsible Agency:	Not reported
Scheduled Compliance Date:	Not reported
Enforcement Identifier:	Not reported
Date of Enforcement Action:	Not reported
Enforcement Responsible Agency:	Not reported
Enforcement Docket Number:	Not reported
Enforcement Attorney:	Not reported
Corrective Action Component:	Not reported
Appeal Initiated Date:	Not reported
Appeal Resolution Date:	Not reported
Disposition Status Date:	Not reported
Disposition Status:	Not reported
Disposition Status Description:	Not reported
Consent/Final Order Sequence Number:	Not reported
Consent/Final Order Respondent Name:	Not reported
Consent/Final Order Lead Agency:	Not reported
Enforcement Type:	Not reported
Enforcement Responsible Person:	Not reported
Enforcement Responsible Sub-Organization:	Not reported
SEP Sequence Number:	Not reported
SEP Expenditure Amount:	Not reported
SEP Scheduled Completion Date:	Not reported
SEP Actual Date:	Not reported
SEP Defaulted Date:	Not reported
SEP Type:	Not reported
SEP Type Description:	Not reported
Proposed Amount:	Not reported
Final Monetary Amount:	Not reported
Paid Amount:	Not reported
Final Count:	Not reported
Final Amount:	Not reported

Map ID
Direction
Distance
Elevation

MAP FINDINGS

Site

Database(s)

EDR ID Number
EPA ID Number

KIMBERLY CLARK PA LLC (Continued)

1000421465

Found Violation: No
Agency Which Determined Violation: Not reported
Violation Short Description: Not reported
Date Violation was Determined: Not reported
Actual Return to Compliance Date: Not reported
Return to Compliance Qualifier: Not reported
Violation Responsible Agency: Not reported
Scheduled Compliance Date: Not reported
Enforcement Identifier: Not reported
Date of Enforcement Action: Not reported
Enforcement Responsible Agency: Not reported
Enforcement Docket Number: Not reported
Enforcement Attorney: Not reported
Corrective Action Component: Not reported
Appeal Initiated Date: Not reported
Appeal Resolution Date: Not reported
Disposition Status Date: Not reported
Disposition Status: Not reported
Disposition Status Description: Not reported
Consent/Final Order Sequence Number: Not reported
Consent/Final Order Respondent Name: Not reported
Consent/Final Order Lead Agency: Not reported
Enforcement Type: Not reported
Enforcement Responsible Person: Not reported
Enforcement Responsible Sub-Organization: Not reported
SEP Sequence Number: Not reported
SEP Expenditure Amount: Not reported
SEP Scheduled Completion Date: Not reported
SEP Actual Date: Not reported
SEP Defaulted Date: Not reported
SEP Type: Not reported
SEP Type Description: Not reported
Proposed Amount: Not reported
Final Monetary Amount: Not reported
Paid Amount: Not reported
Final Count: Not reported
Final Amount: Not reported

Found Violation: No
Agency Which Determined Violation: Not reported
Violation Short Description: Not reported
Date Violation was Determined: Not reported
Actual Return to Compliance Date: Not reported
Return to Compliance Qualifier: Not reported
Violation Responsible Agency: Not reported
Scheduled Compliance Date: Not reported
Enforcement Identifier: Not reported
Date of Enforcement Action: Not reported
Enforcement Responsible Agency: Not reported
Enforcement Docket Number: Not reported
Enforcement Attorney: Not reported
Corrective Action Component: Not reported
Appeal Initiated Date: Not reported
Appeal Resolution Date: Not reported
Disposition Status Date: Not reported
Disposition Status: Not reported
Disposition Status Description: Not reported

Map ID
Direction
Distance
Elevation

MAP FINDINGS

Site

Database(s)

EDR ID Number
EPA ID Number

KIMBERLY CLARK PA LLC (Continued)

1000421465

Consent/Final Order Sequence Number:	Not reported
Consent/Final Order Respondent Name:	Not reported
Consent/Final Order Lead Agency:	Not reported
Enforcement Type:	Not reported
Enforcement Responsible Person:	Not reported
Enforcement Responsible Sub-Organization:	Not reported
SEP Sequence Number:	Not reported
SEP Expenditure Amount:	Not reported
SEP Scheduled Completion Date:	Not reported
SEP Actual Date:	Not reported
SEP Defaulted Date:	Not reported
SEP Type:	Not reported
SEP Type Description:	Not reported
Proposed Amount:	Not reported
Final Monetary Amount:	Not reported
Paid Amount:	Not reported
Final Count:	Not reported
Final Amount:	Not reported
Found Violation:	Yes
Agency Which Determined Violation:	EPA
Violation Short Description:	Generators - Records/Reporting
Date Violation was Determined:	19941114
Actual Return to Compliance Date:	19960905
Return to Compliance Qualifier:	Observed
Violation Responsible Agency:	EPA
Scheduled Compliance Date:	Not reported
Enforcement Identifier:	Not reported
Date of Enforcement Action:	Not reported
Enforcement Responsible Agency:	Not reported
Enforcement Docket Number:	Not reported
Enforcement Attorney:	Not reported
Corrective Action Component:	Not reported
Appeal Initiated Date:	Not reported
Appeal Resolution Date:	Not reported
Disposition Status Date:	Not reported
Disposition Status:	Not reported
Disposition Status Description:	Not reported
Consent/Final Order Sequence Number:	Not reported
Consent/Final Order Respondent Name:	Not reported
Consent/Final Order Lead Agency:	Not reported
Enforcement Type:	Not reported
Enforcement Responsible Person:	Not reported
Enforcement Responsible Sub-Organization:	Not reported
SEP Sequence Number:	Not reported
SEP Expenditure Amount:	Not reported
SEP Scheduled Completion Date:	Not reported
SEP Actual Date:	Not reported
SEP Defaulted Date:	Not reported
SEP Type:	Not reported
SEP Type Description:	Not reported
Proposed Amount:	Not reported
Final Monetary Amount:	Not reported
Paid Amount:	Not reported
Final Count:	Not reported
Final Amount:	Not reported

Map ID
Direction
Distance
Elevation

MAP FINDINGS

Site

Database(s)

EDR ID Number
EPA ID Number

KIMBERLY CLARK PA LLC (Continued)

1000421465

Found Violation: No
Agency Which Determined Violation: Not reported
Violation Short Description: Not reported
Date Violation was Determined: Not reported
Actual Return to Compliance Date: Not reported
Return to Compliance Qualifier: Not reported
Violation Responsible Agency: Not reported
Scheduled Compliance Date: Not reported
Enforcement Identifier: Not reported
Date of Enforcement Action: Not reported
Enforcement Responsible Agency: Not reported
Enforcement Docket Number: Not reported
Enforcement Attorney: Not reported
Corrective Action Component: Not reported
Appeal Initiated Date: Not reported
Appeal Resolution Date: Not reported
Disposition Status Date: Not reported
Disposition Status: Not reported
Disposition Status Description: Not reported
Consent/Final Order Sequence Number: Not reported
Consent/Final Order Respondent Name: Not reported
Consent/Final Order Lead Agency: Not reported
Enforcement Type: Not reported
Enforcement Responsible Person: Not reported
Enforcement Responsible Sub-Organization: Not reported
SEP Sequence Number: Not reported
SEP Expenditure Amount: Not reported
SEP Scheduled Completion Date: Not reported
SEP Actual Date: Not reported
SEP Defaulted Date: Not reported
SEP Type: Not reported
SEP Type Description: Not reported
Proposed Amount: Not reported
Final Monetary Amount: Not reported
Paid Amount: Not reported
Final Count: Not reported
Final Amount: Not reported

Found Violation: No
Agency Which Determined Violation: Not reported
Violation Short Description: Not reported
Date Violation was Determined: Not reported
Actual Return to Compliance Date: Not reported
Return to Compliance Qualifier: Not reported
Violation Responsible Agency: Not reported
Scheduled Compliance Date: Not reported
Enforcement Identifier: Not reported
Date of Enforcement Action: Not reported
Enforcement Responsible Agency: Not reported
Enforcement Docket Number: Not reported
Enforcement Attorney: Not reported
Corrective Action Component: Not reported
Appeal Initiated Date: Not reported
Appeal Resolution Date: Not reported
Disposition Status Date: Not reported
Disposition Status: Not reported
Disposition Status Description: Not reported

Map ID
Direction
Distance
Elevation

MAP FINDINGS

Site

Database(s)

EDR ID Number
EPA ID Number

KIMBERLY CLARK PA LLC (Continued)

1000421465

Consent/Final Order Sequence Number: Not reported
Consent/Final Order Respondent Name: Not reported
Consent/Final Order Lead Agency: Not reported
Enforcement Type: Not reported
Enforcement Responsible Person: Not reported
Enforcement Responsible Sub-Organization: Not reported
SEP Sequence Number: Not reported
SEP Expenditure Amount: Not reported
SEP Scheduled Completion Date: Not reported
SEP Actual Date: Not reported
SEP Defaulted Date: Not reported
SEP Type: Not reported
SEP Type Description: Not reported
Proposed Amount: Not reported
Final Monetary Amount: Not reported
Paid Amount: Not reported
Final Count: Not reported
Final Amount: Not reported

Found Violation: No
Agency Which Determined Violation: Not reported
Violation Short Description: Not reported
Date Violation was Determined: Not reported
Actual Return to Compliance Date: Not reported
Return to Compliance Qualifier: Not reported
Violation Responsible Agency: Not reported
Scheduled Compliance Date: Not reported
Enforcement Identifier: Not reported
Date of Enforcement Action: Not reported
Enforcement Responsible Agency: Not reported
Enforcement Docket Number: Not reported
Enforcement Attorney: Not reported
Corrective Action Component: Not reported
Appeal Initiated Date: Not reported
Appeal Resolution Date: Not reported
Disposition Status Date: Not reported
Disposition Status: Not reported
Disposition Status Description: Not reported

Consent/Final Order Sequence Number: Not reported
Consent/Final Order Respondent Name: Not reported
Consent/Final Order Lead Agency: Not reported
Enforcement Type: Not reported
Enforcement Responsible Person: Not reported
Enforcement Responsible Sub-Organization: Not reported
SEP Sequence Number: Not reported
SEP Expenditure Amount: Not reported
SEP Scheduled Completion Date: Not reported
SEP Actual Date: Not reported
SEP Defaulted Date: Not reported
SEP Type: Not reported
SEP Type Description: Not reported
Proposed Amount: Not reported
Final Monetary Amount: Not reported
Paid Amount: Not reported
Final Count: Not reported
Final Amount: Not reported

Map ID
Direction
Distance
Elevation

MAP FINDINGS

Site

Database(s)

EDR ID Number
EPA ID Number

KIMBERLY CLARK PA LLC (Continued)

1000421465

Found Violation: No
Agency Which Determined Violation: Not reported
Violation Short Description: Not reported
Date Violation was Determined: Not reported
Actual Return to Compliance Date: Not reported
Return to Compliance Qualifier: Not reported
Violation Responsible Agency: Not reported
Scheduled Compliance Date: Not reported
Enforcement Identifier: Not reported
Date of Enforcement Action: Not reported
Enforcement Responsible Agency: Not reported
Enforcement Docket Number: Not reported
Enforcement Attorney: Not reported
Corrective Action Component: Not reported
Appeal Initiated Date: Not reported
Appeal Resolution Date: Not reported
Disposition Status Date: Not reported
Disposition Status: Not reported
Disposition Status Description: Not reported
Consent/Final Order Sequence Number: Not reported
Consent/Final Order Respondent Name: Not reported
Consent/Final Order Lead Agency: Not reported
Enforcement Type: Not reported
Enforcement Responsible Person: Not reported
Enforcement Responsible Sub-Organization: Not reported
SEP Sequence Number: Not reported
SEP Expenditure Amount: Not reported
SEP Scheduled Completion Date: Not reported
SEP Actual Date: Not reported
SEP Defaulted Date: Not reported
SEP Type: Not reported
SEP Type Description: Not reported
Proposed Amount: Not reported
Final Monetary Amount: Not reported
Paid Amount: Not reported
Final Count: Not reported
Final Amount: Not reported

Found Violation: No
Agency Which Determined Violation: Not reported
Violation Short Description: Not reported
Date Violation was Determined: Not reported
Actual Return to Compliance Date: Not reported
Return to Compliance Qualifier: Not reported
Violation Responsible Agency: Not reported
Scheduled Compliance Date: Not reported
Enforcement Identifier: Not reported
Date of Enforcement Action: Not reported
Enforcement Responsible Agency: Not reported
Enforcement Docket Number: Not reported
Enforcement Attorney: Not reported
Corrective Action Component: Not reported
Appeal Initiated Date: Not reported
Appeal Resolution Date: Not reported
Disposition Status Date: Not reported
Disposition Status: Not reported
Disposition Status Description: Not reported

Map ID
Direction
Distance
Elevation

MAP FINDINGS

Site

Database(s)

EDR ID Number
EPA ID Number

KIMBERLY CLARK PA LLC (Continued)

1000421465

Consent/Final Order Sequence Number:Not reported
Consent/Final Order Respondent Name: Not reported
Consent/Final Order Lead Agency: Not reported
Enforcement Type: Not reported
Enforcement Responsible Person: Not reported
Enforcement Responsible Sub-Organization: Not reported
SEP Sequence Number: Not reported
SEP Expenditure Amount: Not reported
SEP Scheduled Completion Date: Not reported
SEP Actual Date: Not reported
SEP Defaulted Date: Not reported
SEP Type: Not reported
SEP Type Description: Not reported
Proposed Amount: Not reported
Final Monetary Amount: Not reported
Paid Amount: Not reported
Final Count: Not reported
Final Amount: Not reported

Found Violation: No
Agency Which Determined Violation: Not reported
Violation Short Description: Not reported
Date Violation was Determined: Not reported
Actual Return to Compliance Date: Not reported
Return to Compliance Qualifier: Not reported
Violation Responsible Agency: Not reported
Scheduled Compliance Date: Not reported
Enforcement Identifier: Not reported
Date of Enforcement Action: Not reported
Enforcement Responsible Agency: Not reported
Enforcement Docket Number: Not reported
Enforcement Attorney: Not reported
Corrective Action Component: Not reported
Appeal Initiated Date: Not reported
Appeal Resolution Date: Not reported
Disposition Status Date: Not reported
Disposition Status: Not reported
Disposition Status Description: Not reported

Consent/Final Order Sequence Number:Not reported
Consent/Final Order Respondent Name: Not reported
Consent/Final Order Lead Agency: Not reported
Enforcement Type: Not reported
Enforcement Responsible Person: Not reported
Enforcement Responsible Sub-Organization: Not reported
SEP Sequence Number: Not reported
SEP Expenditure Amount: Not reported
SEP Scheduled Completion Date: Not reported
SEP Actual Date: Not reported
SEP Defaulted Date: Not reported
SEP Type: Not reported
SEP Type Description: Not reported
Proposed Amount: Not reported
Final Monetary Amount: Not reported
Paid Amount: Not reported
Final Count: Not reported
Final Amount: Not reported

Map ID
Direction
Distance
Elevation

MAP FINDINGS

Site

Database(s)

EDR ID Number
EPA ID Number

KIMBERLY CLARK PA LLC (Continued)

1000421465

Found Violation: Yes
Agency Which Determined Violation: EPA
Violation Short Description: Generators - Records/Reporting
Date Violation was Determined: 19941114
Actual Return to Compliance Date: 19960905
Return to Compliance Qualifier: Observed
Violation Responsible Agency: EPA
Scheduled Compliance Date: Not reported
Enforcement Identifier: Not reported
Date of Enforcement Action: Not reported
Enforcement Responsible Agency: Not reported
Enforcement Docket Number: Not reported
Enforcement Attorney: Not reported
Corrective Action Component: Not reported
Appeal Initiated Date: Not reported
Appeal Resolution Date: Not reported
Disposition Status Date: Not reported
Disposition Status: Not reported
Disposition Status Description: Not reported
Consent/Final Order Sequence Number: Not reported
Consent/Final Order Respondent Name: Not reported
Consent/Final Order Lead Agency: Not reported
Enforcement Type: Not reported
Enforcement Responsible Person: Not reported
Enforcement Responsible Sub-Organization: Not reported
SEP Sequence Number: Not reported
SEP Expenditure Amount: Not reported
SEP Scheduled Completion Date: Not reported
SEP Actual Date: Not reported
SEP Defaulted Date: Not reported
SEP Type: Not reported
SEP Type Description: Not reported
Proposed Amount: Not reported
Final Monetary Amount: Not reported
Paid Amount: Not reported
Final Count: Not reported
Final Amount: Not reported

Found Violation: No
Agency Which Determined Violation: Not reported
Violation Short Description: Not reported
Date Violation was Determined: Not reported
Actual Return to Compliance Date: Not reported
Return to Compliance Qualifier: Not reported
Violation Responsible Agency: Not reported
Scheduled Compliance Date: Not reported
Enforcement Identifier: Not reported
Date of Enforcement Action: Not reported
Enforcement Responsible Agency: Not reported
Enforcement Docket Number: Not reported
Enforcement Attorney: Not reported
Corrective Action Component: Not reported
Appeal Initiated Date: Not reported
Appeal Resolution Date: Not reported
Disposition Status Date: Not reported
Disposition Status: Not reported
Disposition Status Description: Not reported

Map ID
Direction
Distance
Elevation

MAP FINDINGS

Site

Database(s)

EDR ID Number
EPA ID Number

KIMBERLY CLARK PA LLC (Continued)

1000421465

Consent/Final Order Sequence Number:	Not reported
Consent/Final Order Respondent Name:	Not reported
Consent/Final Order Lead Agency:	Not reported
Enforcement Type:	Not reported
Enforcement Responsible Person:	Not reported
Enforcement Responsible Sub-Organization:	Not reported
SEP Sequence Number:	Not reported
SEP Expenditure Amount:	Not reported
SEP Scheduled Completion Date:	Not reported
SEP Actual Date:	Not reported
SEP Defaulted Date:	Not reported
SEP Type:	Not reported
SEP Type Description:	Not reported
Proposed Amount:	Not reported
Final Monetary Amount:	Not reported
Paid Amount:	Not reported
Final Count:	Not reported
Final Amount:	Not reported
Found Violation:	No
Agency Which Determined Violation:	Not reported
Violation Short Description:	Not reported
Date Violation was Determined:	Not reported
Actual Return to Compliance Date:	Not reported
Return to Compliance Qualifier:	Not reported
Violation Responsible Agency:	Not reported
Scheduled Compliance Date:	Not reported
Enforcement Identifier:	Not reported
Date of Enforcement Action:	Not reported
Enforcement Responsible Agency:	Not reported
Enforcement Docket Number:	Not reported
Enforcement Attorney:	Not reported
Corrective Action Component:	Not reported
Appeal Initiated Date:	Not reported
Appeal Resolution Date:	Not reported
Disposition Status Date:	Not reported
Disposition Status:	Not reported
Disposition Status Description:	Not reported
Consent/Final Order Sequence Number:	Not reported
Consent/Final Order Respondent Name:	Not reported
Consent/Final Order Lead Agency:	Not reported
Enforcement Type:	Not reported
Enforcement Responsible Person:	Not reported
Enforcement Responsible Sub-Organization:	Not reported
SEP Sequence Number:	Not reported
SEP Expenditure Amount:	Not reported
SEP Scheduled Completion Date:	Not reported
SEP Actual Date:	Not reported
SEP Defaulted Date:	Not reported
SEP Type:	Not reported
SEP Type Description:	Not reported
Proposed Amount:	Not reported
Final Monetary Amount:	Not reported
Paid Amount:	Not reported
Final Count:	Not reported
Final Amount:	Not reported

Map ID
Direction
Distance
Elevation

MAP FINDINGS

Site

Database(s)

EDR ID Number
EPA ID Number

KIMBERLY CLARK PA LLC (Continued)

1000421465

Found Violation: No
Agency Which Determined Violation: Not reported
Violation Short Description: Not reported
Date Violation was Determined: Not reported
Actual Return to Compliance Date: Not reported
Return to Compliance Qualifier: Not reported
Violation Responsible Agency: Not reported
Scheduled Compliance Date: Not reported
Enforcement Identifier: Not reported
Date of Enforcement Action: Not reported
Enforcement Responsible Agency: Not reported
Enforcement Docket Number: Not reported
Enforcement Attorney: Not reported
Corrective Action Component: Not reported
Appeal Initiated Date: Not reported
Appeal Resolution Date: Not reported
Disposition Status Date: Not reported
Disposition Status: Not reported
Disposition Status Description: Not reported
Consent/Final Order Sequence Number: Not reported
Consent/Final Order Respondent Name: Not reported
Consent/Final Order Lead Agency: Not reported
Enforcement Type: Not reported
Enforcement Responsible Person: Not reported
Enforcement Responsible Sub-Organization: Not reported
SEP Sequence Number: Not reported
SEP Expenditure Amount: Not reported
SEP Scheduled Completion Date: Not reported
SEP Actual Date: Not reported
SEP Defaulted Date: Not reported
SEP Type: Not reported
SEP Type Description: Not reported
Proposed Amount: Not reported
Final Monetary Amount: Not reported
Paid Amount: Not reported
Final Count: Not reported
Final Amount: Not reported

Found Violation: No
Agency Which Determined Violation: Not reported
Violation Short Description: Not reported
Date Violation was Determined: Not reported
Actual Return to Compliance Date: Not reported
Return to Compliance Qualifier: Not reported
Violation Responsible Agency: Not reported
Scheduled Compliance Date: Not reported
Enforcement Identifier: Not reported
Date of Enforcement Action: Not reported
Enforcement Responsible Agency: Not reported
Enforcement Docket Number: Not reported
Enforcement Attorney: Not reported
Corrective Action Component: Not reported
Appeal Initiated Date: Not reported
Appeal Resolution Date: Not reported
Disposition Status Date: Not reported
Disposition Status: Not reported
Disposition Status Description: Not reported

Map ID
Direction
Distance
Elevation

MAP FINDINGS

Site

Database(s)

EDR ID Number
EPA ID Number

KIMBERLY CLARK PA LLC (Continued)

1000421465

Consent/Final Order Sequence Number:Not reported
Consent/Final Order Respondent Name: Not reported
Consent/Final Order Lead Agency: Not reported
Enforcement Type: Not reported
Enforcement Responsible Person: Not reported
Enforcement Responsible Sub-Organization: Not reported
SEP Sequence Number: Not reported
SEP Expenditure Amount: Not reported
SEP Scheduled Completion Date: Not reported
SEP Actual Date: Not reported
SEP Defaulted Date: Not reported
SEP Type: Not reported
SEP Type Description: Not reported
Proposed Amount: Not reported
Final Monetary Amount: Not reported
Paid Amount: Not reported
Final Count: Not reported
Final Amount: Not reported

Found Violation: No
Agency Which Determined Violation: Not reported
Violation Short Description: Not reported
Date Violation was Determined: Not reported
Actual Return to Compliance Date: Not reported
Return to Compliance Qualifier: Not reported
Violation Responsible Agency: Not reported
Scheduled Compliance Date: Not reported
Enforcement Identifier: Not reported
Date of Enforcement Action: Not reported
Enforcement Responsible Agency: Not reported
Enforcement Docket Number: Not reported
Enforcement Attorney: Not reported
Corrective Action Component: Not reported
Appeal Initiated Date: Not reported
Appeal Resolution Date: Not reported
Disposition Status Date: Not reported
Disposition Status: Not reported
Disposition Status Description: Not reported

Consent/Final Order Sequence Number:Not reported
Consent/Final Order Respondent Name: Not reported
Consent/Final Order Lead Agency: Not reported
Enforcement Type: Not reported
Enforcement Responsible Person: Not reported
Enforcement Responsible Sub-Organization: Not reported
SEP Sequence Number: Not reported
SEP Expenditure Amount: Not reported
SEP Scheduled Completion Date: Not reported
SEP Actual Date: Not reported
SEP Defaulted Date: Not reported
SEP Type: Not reported
SEP Type Description: Not reported
Proposed Amount: Not reported
Final Monetary Amount: Not reported
Paid Amount: Not reported
Final Count: Not reported
Final Amount: Not reported

Map ID
Direction
Distance
Elevation

MAP FINDINGS

Site

Database(s)

EDR ID Number
EPA ID Number

KIMBERLY CLARK PA LLC (Continued)

1000421465

Found Violation: No
Agency Which Determined Violation: Not reported
Violation Short Description: Not reported
Date Violation was Determined: Not reported
Actual Return to Compliance Date: Not reported
Return to Compliance Qualifier: Not reported
Violation Responsible Agency: Not reported
Scheduled Compliance Date: Not reported
Enforcement Identifier: Not reported
Date of Enforcement Action: Not reported
Enforcement Responsible Agency: Not reported
Enforcement Docket Number: Not reported
Enforcement Attorney: Not reported
Corrective Action Component: Not reported
Appeal Initiated Date: Not reported
Appeal Resolution Date: Not reported
Disposition Status Date: Not reported
Disposition Status: Not reported
Disposition Status Description: Not reported
Consent/Final Order Sequence Number: Not reported
Consent/Final Order Respondent Name: Not reported
Consent/Final Order Lead Agency: Not reported
Enforcement Type: Not reported
Enforcement Responsible Person: Not reported
Enforcement Responsible Sub-Organization: Not reported
SEP Sequence Number: Not reported
SEP Expenditure Amount: Not reported
SEP Scheduled Completion Date: Not reported
SEP Actual Date: Not reported
SEP Defaulted Date: Not reported
SEP Type: Not reported
SEP Type Description: Not reported
Proposed Amount: Not reported
Final Monetary Amount: Not reported
Paid Amount: Not reported
Final Count: Not reported
Final Amount: Not reported

Found Violation: No
Agency Which Determined Violation: Not reported
Violation Short Description: Not reported
Date Violation was Determined: Not reported
Actual Return to Compliance Date: Not reported
Return to Compliance Qualifier: Not reported
Violation Responsible Agency: Not reported
Scheduled Compliance Date: Not reported
Enforcement Identifier: Not reported
Date of Enforcement Action: Not reported
Enforcement Responsible Agency: Not reported
Enforcement Docket Number: Not reported
Enforcement Attorney: Not reported
Corrective Action Component: Not reported
Appeal Initiated Date: Not reported
Appeal Resolution Date: Not reported
Disposition Status Date: Not reported
Disposition Status: Not reported
Disposition Status Description: Not reported

Map ID
Direction
Distance
Elevation

MAP FINDINGS

Site

Database(s)

EDR ID Number
EPA ID Number

KIMBERLY CLARK PA LLC (Continued)

1000421465

Consent/Final Order Sequence Number:Not reported
Consent/Final Order Respondent Name: Not reported
Consent/Final Order Lead Agency: Not reported
Enforcement Type: Not reported
Enforcement Responsible Person: Not reported
Enforcement Responsible Sub-Organization: Not reported
SEP Sequence Number: Not reported
SEP Expenditure Amount: Not reported
SEP Scheduled Completion Date: Not reported
SEP Actual Date: Not reported
SEP Defaulted Date: Not reported
SEP Type: Not reported
SEP Type Description: Not reported
Proposed Amount: Not reported
Final Monetary Amount: Not reported
Paid Amount: Not reported
Final Count: Not reported
Final Amount: Not reported

Found Violation: No
Agency Which Determined Violation: Not reported
Violation Short Description: Not reported
Date Violation was Determined: Not reported
Actual Return to Compliance Date: Not reported
Return to Compliance Qualifier: Not reported
Violation Responsible Agency: Not reported
Scheduled Compliance Date: Not reported
Enforcement Identifier: Not reported
Date of Enforcement Action: Not reported
Enforcement Responsible Agency: Not reported
Enforcement Docket Number: Not reported
Enforcement Attorney: Not reported
Corrective Action Component: Not reported
Appeal Initiated Date: Not reported
Appeal Resolution Date: Not reported
Disposition Status Date: Not reported
Disposition Status: Not reported
Disposition Status Description: Not reported

Consent/Final Order Sequence Number:Not reported
Consent/Final Order Respondent Name: Not reported
Consent/Final Order Lead Agency: Not reported
Enforcement Type: Not reported
Enforcement Responsible Person: Not reported
Enforcement Responsible Sub-Organization: Not reported
SEP Sequence Number: Not reported
SEP Expenditure Amount: Not reported
SEP Scheduled Completion Date: Not reported
SEP Actual Date: Not reported
SEP Defaulted Date: Not reported
SEP Type: Not reported
SEP Type Description: Not reported
Proposed Amount: Not reported
Final Monetary Amount: Not reported
Paid Amount: Not reported
Final Count: Not reported
Final Amount: Not reported

Map ID
Direction
Distance
Elevation

MAP FINDINGS

Site

Database(s)

EDR ID Number
EPA ID Number

KIMBERLY CLARK PA LLC (Continued)

1000421465

Found Violation: No
Agency Which Determined Violation: Not reported
Violation Short Description: Not reported
Date Violation was Determined: Not reported
Actual Return to Compliance Date: Not reported
Return to Compliance Qualifier: Not reported
Violation Responsible Agency: Not reported
Scheduled Compliance Date: Not reported
Enforcement Identifier: Not reported
Date of Enforcement Action: Not reported
Enforcement Responsible Agency: Not reported
Enforcement Docket Number: Not reported
Enforcement Attorney: Not reported
Corrective Action Component: Not reported
Appeal Initiated Date: Not reported
Appeal Resolution Date: Not reported
Disposition Status Date: Not reported
Disposition Status: Not reported
Disposition Status Description: Not reported
Consent/Final Order Sequence Number: Not reported
Consent/Final Order Respondent Name: Not reported
Consent/Final Order Lead Agency: Not reported
Enforcement Type: Not reported
Enforcement Responsible Person: Not reported
Enforcement Responsible Sub-Organization: Not reported
SEP Sequence Number: Not reported
SEP Expenditure Amount: Not reported
SEP Scheduled Completion Date: Not reported
SEP Actual Date: Not reported
SEP Defaulted Date: Not reported
SEP Type: Not reported
SEP Type Description: Not reported
Proposed Amount: Not reported
Final Monetary Amount: Not reported
Paid Amount: Not reported
Final Count: Not reported
Final Amount: Not reported

Found Violation: No
Agency Which Determined Violation: Not reported
Violation Short Description: Not reported
Date Violation was Determined: Not reported
Actual Return to Compliance Date: Not reported
Return to Compliance Qualifier: Not reported
Violation Responsible Agency: Not reported
Scheduled Compliance Date: Not reported
Enforcement Identifier: Not reported
Date of Enforcement Action: Not reported
Enforcement Responsible Agency: Not reported
Enforcement Docket Number: Not reported
Enforcement Attorney: Not reported
Corrective Action Component: Not reported
Appeal Initiated Date: Not reported
Appeal Resolution Date: Not reported
Disposition Status Date: Not reported
Disposition Status: Not reported
Disposition Status Description: Not reported

Map ID
Direction
Distance
Elevation

MAP FINDINGS

Site

Database(s)

EDR ID Number
EPA ID Number

KIMBERLY CLARK PA LLC (Continued)

1000421465

Consent/Final Order Sequence Number:Not reported
Consent/Final Order Respondent Name: Not reported
Consent/Final Order Lead Agency: Not reported
Enforcement Type: Not reported
Enforcement Responsible Person: Not reported
Enforcement Responsible Sub-Organization: Not reported
SEP Sequence Number: Not reported
SEP Expenditure Amount: Not reported
SEP Scheduled Completion Date: Not reported
SEP Actual Date: Not reported
SEP Defaulted Date: Not reported
SEP Type: Not reported
SEP Type Description: Not reported
Proposed Amount: Not reported
Final Monetary Amount: Not reported
Paid Amount: Not reported
Final Count: Not reported
Final Amount: Not reported

Found Violation: No
Agency Which Determined Violation: Not reported
Violation Short Description: Not reported
Date Violation was Determined: Not reported
Actual Return to Compliance Date: Not reported
Return to Compliance Qualifier: Not reported
Violation Responsible Agency: Not reported
Scheduled Compliance Date: Not reported
Enforcement Identifier: Not reported
Date of Enforcement Action: Not reported
Enforcement Responsible Agency: Not reported
Enforcement Docket Number: Not reported
Enforcement Attorney: Not reported
Corrective Action Component: Not reported
Appeal Initiated Date: Not reported
Appeal Resolution Date: Not reported
Disposition Status Date: Not reported
Disposition Status: Not reported
Disposition Status Description: Not reported

Consent/Final Order Sequence Number:Not reported
Consent/Final Order Respondent Name: Not reported
Consent/Final Order Lead Agency: Not reported
Enforcement Type: Not reported
Enforcement Responsible Person: Not reported
Enforcement Responsible Sub-Organization: Not reported
SEP Sequence Number: Not reported
SEP Expenditure Amount: Not reported
SEP Scheduled Completion Date: Not reported
SEP Actual Date: Not reported
SEP Defaulted Date: Not reported
SEP Type: Not reported
SEP Type Description: Not reported
Proposed Amount: Not reported
Final Monetary Amount: Not reported
Paid Amount: Not reported
Final Count: Not reported
Final Amount: Not reported

Map ID
Direction
Distance
Elevation

MAP FINDINGS

Site

Database(s)

EDR ID Number
EPA ID Number

KIMBERLY CLARK PA LLC (Continued)

1000421465

Found Violation: No
Agency Which Determined Violation: Not reported
Violation Short Description: Not reported
Date Violation was Determined: Not reported
Actual Return to Compliance Date: Not reported
Return to Compliance Qualifier: Not reported
Violation Responsible Agency: Not reported
Scheduled Compliance Date: Not reported
Enforcement Identifier: Not reported
Date of Enforcement Action: Not reported
Enforcement Responsible Agency: Not reported
Enforcement Docket Number: Not reported
Enforcement Attorney: Not reported
Corrective Action Component: Not reported
Appeal Initiated Date: Not reported
Appeal Resolution Date: Not reported
Disposition Status Date: Not reported
Disposition Status: Not reported
Disposition Status Description: Not reported
Consent/Final Order Sequence Number: Not reported
Consent/Final Order Respondent Name: Not reported
Consent/Final Order Lead Agency: Not reported
Enforcement Type: Not reported
Enforcement Responsible Person: Not reported
Enforcement Responsible Sub-Organization: Not reported
SEP Sequence Number: Not reported
SEP Expenditure Amount: Not reported
SEP Scheduled Completion Date: Not reported
SEP Actual Date: Not reported
SEP Defaulted Date: Not reported
SEP Type: Not reported
SEP Type Description: Not reported
Proposed Amount: Not reported
Final Monetary Amount: Not reported
Paid Amount: Not reported
Final Count: Not reported
Final Amount: Not reported

Evaluation Action Summary:

Evaluation Date: 20071127
Evaluation Responsible Agency: State
Found Violation: Yes
Evaluation Type Description: COMPLIANCE EVALUATION INSPECTION ON-SITE
Evaluation Responsible Person Identifier: JTL
Evaluation Responsible Sub-Organization: WM
Actual Return to Compliance Date: 20071212
Scheduled Compliance Date: Not reported
Date of Request: Not reported
Date Response Received: Not reported
Request Agency: Not reported
Former Citation: Not reported

Evaluation Date: 20020207
Evaluation Responsible Agency: State
Found Violation: No
Evaluation Type Description: COMPLIANCE EVALUATION INSPECTION ON-SITE
Evaluation Responsible Person Identifier: PAJ

Map ID
Direction
Distance
Elevation

MAP FINDINGS

Site

Database(s)

EDR ID Number
EPA ID Number

KIMBERLY CLARK PA LLC (Continued)

1000421465

Evaluation Responsible Sub-Organization:	WM
Actual Return to Compliance Date:	Not reported
Scheduled Compliance Date:	Not reported
Date of Request:	Not reported
Date Response Received:	Not reported
Request Agency:	Not reported
Former Citation:	Not reported
Evaluation Date:	19941114
Evaluation Responsible Agency:	EPA
Found Violation:	Yes
Evaluation Type Description:	COMPLIANCE EVALUATION INSPECTION ON-SITE
Evaluation Responsible Person Identifier:	GWC
Evaluation Responsible Sub-Organization:	Not reported
Actual Return to Compliance Date:	19960905
Scheduled Compliance Date:	Not reported
Date of Request:	Not reported
Date Response Received:	Not reported
Request Agency:	Not reported
Former Citation:	Not reported
Evaluation Date:	20190703
Evaluation Responsible Agency:	State
Found Violation:	Yes
Evaluation Type Description:	COMPLIANCE EVALUATION INSPECTION ON-SITE
Evaluation Responsible Person Identifier:	KIC
Evaluation Responsible Sub-Organization:	WM
Actual Return to Compliance Date:	20190718
Scheduled Compliance Date:	Not reported
Date of Request:	Not reported
Date Response Received:	Not reported
Request Agency:	Not reported
Former Citation:	Not reported
Evaluation Date:	19890214
Evaluation Responsible Agency:	State
Found Violation:	No
Evaluation Type Description:	COMPLIANCE SCHEDULE EVALUATION
Evaluation Responsible Person Identifier:	Not reported
Evaluation Responsible Sub-Organization:	Not reported
Actual Return to Compliance Date:	Not reported
Scheduled Compliance Date:	Not reported
Date of Request:	Not reported
Date Response Received:	Not reported
Request Agency:	Not reported
Former Citation:	Not reported
Evaluation Date:	19990318
Evaluation Responsible Agency:	EPA
Found Violation:	No
Evaluation Type Description:	NON-FINANCIAL RECORD REVIEW
Evaluation Responsible Person Identifier:	MO
Evaluation Responsible Sub-Organization:	WM
Actual Return to Compliance Date:	Not reported
Scheduled Compliance Date:	Not reported
Date of Request:	Not reported
Date Response Received:	Not reported

Map ID
Direction
Distance
Elevation

MAP FINDINGS

Site

Database(s)

EDR ID Number
EPA ID Number

KIMBERLY CLARK PA LLC (Continued)

1000421465

Request Agency:	Not reported
Former Citation:	Not reported
Evaluation Date:	19890207
Evaluation Responsible Agency:	State
Found Violation:	No
Evaluation Type Description:	COMPLIANCE EVALUATION INSPECTION ON-SITE
Evaluation Responsible Person Identifier:	Not reported
Evaluation Responsible Sub-Organization:	Not reported
Actual Return to Compliance Date:	Not reported
Scheduled Compliance Date:	Not reported
Date of Request:	Not reported
Date Response Received:	Not reported
Request Agency:	Not reported
Former Citation:	Not reported
Evaluation Date:	20150422
Evaluation Responsible Agency:	State
Found Violation:	No
Evaluation Type Description:	COMPLIANCE EVALUATION INSPECTION ON-SITE
Evaluation Responsible Person Identifier:	JLH
Evaluation Responsible Sub-Organization:	WM
Actual Return to Compliance Date:	Not reported
Scheduled Compliance Date:	Not reported
Date of Request:	Not reported
Date Response Received:	Not reported
Request Agency:	Not reported
Former Citation:	Not reported
Evaluation Date:	19941114
Evaluation Responsible Agency:	EPA
Found Violation:	Yes
Evaluation Type Description:	COMPLIANCE EVALUATION INSPECTION ON-SITE
Evaluation Responsible Person Identifier:	GWC
Evaluation Responsible Sub-Organization:	Not reported
Actual Return to Compliance Date:	19960905
Scheduled Compliance Date:	Not reported
Date of Request:	Not reported
Date Response Received:	Not reported
Request Agency:	Not reported
Former Citation:	Not reported
Evaluation Date:	20180405
Evaluation Responsible Agency:	State
Found Violation:	No
Evaluation Type Description:	COMPLIANCE EVALUATION INSPECTION ON-SITE
Evaluation Responsible Person Identifier:	JLH
Evaluation Responsible Sub-Organization:	WM
Actual Return to Compliance Date:	Not reported
Scheduled Compliance Date:	Not reported
Date of Request:	Not reported
Date Response Received:	Not reported
Request Agency:	Not reported
Former Citation:	Not reported
Evaluation Date:	20060124
Evaluation Responsible Agency:	State

Map ID
Direction
Distance
Elevation

MAP FINDINGS

Site

Database(s)

EDR ID Number
EPA ID Number

KIMBERLY CLARK PA LLC (Continued)

1000421465

Found Violation:	No
Evaluation Type Description:	COMPLIANCE EVALUATION INSPECTION ON-SITE
Evaluation Responsible Person Identifier:	PAJ
Evaluation Responsible Sub-Organization:	WM
Actual Return to Compliance Date:	Not reported
Scheduled Compliance Date:	Not reported
Date of Request:	Not reported
Date Response Received:	Not reported
Request Agency:	Not reported
Former Citation:	Not reported
Evaluation Date:	20110803
Evaluation Responsible Agency:	State
Found Violation:	No
Evaluation Type Description:	COMPLIANCE EVALUATION INSPECTION ON-SITE
Evaluation Responsible Person Identifier:	Not reported
Evaluation Responsible Sub-Organization:	WM
Actual Return to Compliance Date:	Not reported
Scheduled Compliance Date:	Not reported
Date of Request:	Not reported
Date Response Received:	Not reported
Request Agency:	Not reported
Former Citation:	Not reported
Evaluation Date:	20141009
Evaluation Responsible Agency:	State
Found Violation:	No
Evaluation Type Description:	COMPLIANCE EVALUATION INSPECTION ON-SITE
Evaluation Responsible Person Identifier:	JLH
Evaluation Responsible Sub-Organization:	WM
Actual Return to Compliance Date:	Not reported
Scheduled Compliance Date:	Not reported
Date of Request:	Not reported
Date Response Received:	Not reported
Request Agency:	Not reported
Former Citation:	Not reported
Evaluation Date:	19900612
Evaluation Responsible Agency:	State
Found Violation:	No
Evaluation Type Description:	COMPLIANCE EVALUATION INSPECTION ON-SITE
Evaluation Responsible Person Identifier:	Not reported
Evaluation Responsible Sub-Organization:	Not reported
Actual Return to Compliance Date:	Not reported
Scheduled Compliance Date:	Not reported
Date of Request:	Not reported
Date Response Received:	Not reported
Request Agency:	Not reported
Former Citation:	Not reported
Evaluation Date:	20100608
Evaluation Responsible Agency:	State
Found Violation:	No
Evaluation Type Description:	COMPLIANCE EVALUATION INSPECTION ON-SITE
Evaluation Responsible Person Identifier:	JTL
Evaluation Responsible Sub-Organization:	WM
Actual Return to Compliance Date:	Not reported

Map ID
Direction
Distance
Elevation

MAP FINDINGS

Site

Database(s)

EDR ID Number
EPA ID Number

KIMBERLY CLARK PA LLC (Continued)

1000421465

Scheduled Compliance Date: Not reported
Date of Request: Not reported
Date Response Received: Not reported
Request Agency: Not reported
Former Citation: Not reported

Evaluation Date: 19941114
Evaluation Responsible Agency: EPA
Found Violation: Yes
Evaluation Type Description: COMPLIANCE EVALUATION INSPECTION ON-SITE
Evaluation Responsible Person Identifier: GWC
Evaluation Responsible Sub-Organization: Not reported
Actual Return to Compliance Date: 19960905
Scheduled Compliance Date: Not reported
Date of Request: Not reported
Date Response Received: Not reported
Request Agency: Not reported
Former Citation: Not reported

Evaluation Date: 20030903
Evaluation Responsible Agency: State
Found Violation: No
Evaluation Type Description: COMPLIANCE EVALUATION INSPECTION ON-SITE
Evaluation Responsible Person Identifier: PAJ
Evaluation Responsible Sub-Organization: WM
Actual Return to Compliance Date: Not reported
Scheduled Compliance Date: Not reported
Date of Request: Not reported
Date Response Received: Not reported
Request Agency: Not reported
Former Citation: Not reported

Evaluation Date: 19960905
Evaluation Responsible Agency: State
Found Violation: No
Evaluation Type Description: COMPLIANCE EVALUATION INSPECTION ON-SITE
Evaluation Responsible Person Identifier: PAJ
Evaluation Responsible Sub-Organization: Not reported
Actual Return to Compliance Date: Not reported
Scheduled Compliance Date: Not reported
Date of Request: Not reported
Date Response Received: Not reported
Request Agency: Not reported
Former Citation: Not reported

Evaluation Date: 20050214
Evaluation Responsible Agency: State
Found Violation: No
Evaluation Type Description: COMPLIANCE EVALUATION INSPECTION ON-SITE
Evaluation Responsible Person Identifier: PAJ
Evaluation Responsible Sub-Organization: WM
Actual Return to Compliance Date: Not reported
Scheduled Compliance Date: Not reported
Date of Request: Not reported
Date Response Received: Not reported
Request Agency: Not reported
Former Citation: Not reported

Map ID
Direction
Distance
Elevation

MAP FINDINGS

Site

Database(s)

EDR ID Number
EPA ID Number

KIMBERLY CLARK PA LLC (Continued)

1000421465

Evaluation Date: 19920325
Evaluation Responsible Agency: State
Found Violation: No
Evaluation Type Description: COMPLIANCE EVALUATION INSPECTION ON-SITE
Evaluation Responsible Person Identifier: DKR
Evaluation Responsible Sub-Organization: Not reported
Actual Return to Compliance Date: Not reported
Scheduled Compliance Date: Not reported
Date of Request: Not reported
Date Response Received: Not reported
Request Agency: Not reported
Former Citation: Not reported

Evaluation Date: 19940928
Evaluation Responsible Agency: State
Found Violation: No
Evaluation Type Description: COMPLIANCE EVALUATION INSPECTION ON-SITE
Evaluation Responsible Person Identifier: PAJ
Evaluation Responsible Sub-Organization: Not reported
Actual Return to Compliance Date: Not reported
Scheduled Compliance Date: Not reported
Date of Request: Not reported
Date Response Received: Not reported
Request Agency: Not reported
Former Citation: Not reported

Evaluation Date: 20130919
Evaluation Responsible Agency: State
Found Violation: No
Evaluation Type Description: COMPLIANCE EVALUATION INSPECTION ON-SITE
Evaluation Responsible Person Identifier: JLH
Evaluation Responsible Sub-Organization: WM
Actual Return to Compliance Date: Not reported
Scheduled Compliance Date: Not reported
Date of Request: Not reported
Date Response Received: Not reported
Request Agency: Not reported
Former Citation: Not reported

Evaluation Date: 20161215
Evaluation Responsible Agency: State
Found Violation: No
Evaluation Type Description: COMPLIANCE EVALUATION INSPECTION ON-SITE
Evaluation Responsible Person Identifier: JLH
Evaluation Responsible Sub-Organization: WM
Actual Return to Compliance Date: Not reported
Scheduled Compliance Date: Not reported
Date of Request: Not reported
Date Response Received: Not reported
Request Agency: Not reported
Former Citation: Not reported

Evaluation Date: 20140424
Evaluation Responsible Agency: State
Found Violation: No
Evaluation Type Description: COMPLIANCE EVALUATION INSPECTION ON-SITE
Evaluation Responsible Person Identifier: JLH

Map ID
Direction
Distance
Elevation

MAP FINDINGS

Site

Database(s)

EDR ID Number
EPA ID Number

KIMBERLY CLARK PA LLC (Continued)

1000421465

Evaluation Responsible Sub-Organization:	WM
Actual Return to Compliance Date:	Not reported
Scheduled Compliance Date:	Not reported
Date of Request:	Not reported
Date Response Received:	Not reported
Request Agency:	Not reported
Former Citation:	Not reported
Evaluation Date:	19981222
Evaluation Responsible Agency:	State
Found Violation:	No
Evaluation Type Description:	COMPLIANCE EVALUATION INSPECTION ON-SITE
Evaluation Responsible Person Identifier:	PAJ
Evaluation Responsible Sub-Organization:	WM
Actual Return to Compliance Date:	Not reported
Scheduled Compliance Date:	Not reported
Date of Request:	Not reported
Date Response Received:	Not reported
Request Agency:	Not reported
Former Citation:	Not reported
Evaluation Date:	20120216
Evaluation Responsible Agency:	State
Found Violation:	No
Evaluation Type Description:	COMPLIANCE EVALUATION INSPECTION ON-SITE
Evaluation Responsible Person Identifier:	JLH
Evaluation Responsible Sub-Organization:	WM
Actual Return to Compliance Date:	Not reported
Scheduled Compliance Date:	Not reported
Date of Request:	Not reported
Date Response Received:	Not reported
Request Agency:	Not reported
Former Citation:	Not reported
Evaluation Date:	20160317
Evaluation Responsible Agency:	State
Found Violation:	No
Evaluation Type Description:	COMPLIANCE EVALUATION INSPECTION ON-SITE
Evaluation Responsible Person Identifier:	JLH
Evaluation Responsible Sub-Organization:	WM
Actual Return to Compliance Date:	Not reported
Scheduled Compliance Date:	Not reported
Date of Request:	Not reported
Date Response Received:	Not reported
Request Agency:	Not reported
Former Citation:	Not reported
Evaluation Date:	20120801
Evaluation Responsible Agency:	State
Found Violation:	No
Evaluation Type Description:	COMPLIANCE EVALUATION INSPECTION ON-SITE
Evaluation Responsible Person Identifier:	JLH
Evaluation Responsible Sub-Organization:	WM
Actual Return to Compliance Date:	Not reported
Scheduled Compliance Date:	Not reported
Date of Request:	Not reported
Date Response Received:	Not reported

Map ID
Direction
Distance
Elevation

MAP FINDINGS

Site

Database(s)

EDR ID Number
EPA ID Number

KIMBERLY CLARK PA LLC (Continued)

1000421465

Request Agency: Not reported
Former Citation: Not reported

RCRA-SQG:

Date Form Received by Agency: 20100615
Handler Name: KIMBERLY CLARK PA LLC
Handler Address: FRONT ST & AVE OF THE STATES
Handler City,State,Zip: CHESTER, PA 19013-4471
EPA ID: PAD002274991
Contact Name: GARY BAKER
Contact Address: FRONT ST & AVE OF THE STATES
Contact City,State,Zip: CHESTER, PA 19013-4471
Contact Telephone: 610-499-6355
Contact Fax: Not reported
Contact Email: Not reported
Contact Title: Not reported
EPA Region: 03
Land Type: Other
Federal Waste Generator Description: Small Quantity Generator
Non-Notifier: Not reported
Biennial Report Cycle: Not reported
Accessibility: Not reported
Active Site Indicator: Handler Activities, Corrective Action Activities
State District Owner: PA
State District: 1
Mailing Address: FRONT ST & AVE OF THE STATES
Mailing City,State,Zip: CHESTER, PA 19013-4471
Owner Name: Not reported
Owner Type: Not reported
Operator Name: Not reported
Operator Type: Not reported
Short-Term Generator Activity: No
Importer Activity: No
Mixed Waste Generator: No
Transporter Activity: No
Transfer Facility Activity: No
Recycler Activity with Storage: No
Small Quantity On-Site Burner Exemption: No
Smelting Melting and Refining Furnace Exemption: No
Underground Injection Control: No
Off-Site Waste Receipt: No
Universal Waste Indicator: No
Universal Waste Destination Facility: No
Federal Universal Waste: No

Map ID
Direction
Distance
Elevation

MAP FINDINGS

Site

Database(s)

EDR ID Number
EPA ID Number

KIMBERLY CLARK PA LLC (Continued)

1000421465

Active Site Fed-Reg Treatment Storage and Disposal Facility:	Not reported
Active Site Converter Treatment storage and Disposal Facility:	Not reported
Active Site State-Reg Treatment Storage and Disposal Facility:	Not reported
Active Site State-Reg Handler:	---
Federal Facility Indicator:	Not reported
Hazardous Secondary Material Indicator:	NN
Sub-Part K Indicator:	Not reported
Commercial TSD Indicator:	No
Treatment Storage and Disposal Type:	Not reported
2018 GPRA Permit Baseline:	Not on the Baseline
2018 GPRA Renewals Baseline:	Not on the Baseline
Permit Renewals Workload Universe:	Not reported
Permit Workload Universe:	Not reported
Permit Progress Universe:	Not reported
Post-Closure Workload Universe:	Not reported
Closure Workload Universe:	Not reported
202 GPRA Corrective Action Baseline:	Yes
Corrective Action Workload Universe:	Yes
Subject to Corrective Action Universe:	No
Non-TSDFs Where RCRA CA has Been Imposed Universe:	Yes
TSDFs Potentially Subject to CA Under 3004 (u)/(v) Universe:	No
TSDFs Only Subject to CA under Discretionary Auth Universe:	No
Corrective Action Priority Ranking:	Medium
Environmental Control Indicator:	No
Institutional Control Indicator:	No
Human Exposure Controls Indicator:	Yes
Groundwater Controls Indicator:	Yes
Operating TSDF Universe:	Not reported
Full Enforcement Universe:	Not reported
Significant Non-Complier Universe:	No
Unaddressed Significant Non-Complier Universe:	No
Addressed Significant Non-Complier Universe:	No
Significant Non-Complier With a Compliance Schedule Universe:	No
Financial Assurance Required:	Not reported
Handler Date of Last Change:	20100810
Recognized Trader-Importer:	No
Recognized Trader-Exporter:	No
Importer of Spent Lead Acid Batteries:	No
Exporter of Spent Lead Acid Batteries:	No
Recycler Activity Without Storage:	Not reported
Manifest Broker:	Not reported
Sub-Part P Indicator:	No

Biennial: List of Years

Year: 2005

[Click Here for Biennial Reporting System Data:](#)

Year: 2003

[Click Here for Biennial Reporting System Data:](#)

Year: 2001

[Click Here for Biennial Reporting System Data:](#)

Hazardous Waste Summary:

Waste Code: D000

Map ID
Direction
Distance
Elevation

MAP FINDINGS

Site

Database(s)

EDR ID Number
EPA ID Number

KIMBERLY CLARK PA LLC (Continued)

1000421465

Waste Description:	Not Defined
Waste Code:	D001
Waste Description:	IGNITABLE WASTE
Waste Code:	D002
Waste Description:	CORROSIVE WASTE
Waste Code:	D003
Waste Description:	REACTIVE WASTE
Waste Code:	D004
Waste Description:	ARSENIC
Waste Code:	D005
Waste Description:	BARIUM
Waste Code:	D006
Waste Description:	CADMIUM
Waste Code:	D007
Waste Description:	CHROMIUM
Waste Code:	D008
Waste Description:	LEAD
Waste Code:	D009
Waste Description:	MERCURY
Waste Code:	D010
Waste Description:	SELENIUM
Waste Code:	D011
Waste Description:	SILVER
Waste Code:	D012
Waste Description:	ENDRIN (1,2,3,4,10,10-HEXACHLORO-1,7-EPOXY-1,4,4A,5,6,7,8,8A-OCTAHYDRO-1,4-EN DO, ENDO-5,8-DIMETH-ANO-NAPHTHALENE)
Waste Code:	D013
Waste Description:	LINDANE (1,2,3,4,5,6-HEXA-CHLOROCYCLOHEXANE, GAMMA ISOMER)
Waste Code:	D014
Waste Description:	METHOXYCHLOR (1,1,1-TRICHLORO-2,2-BIS [P-METHOXYPHENYL] ETHANE)
Waste Code:	D015
Waste Description:	TOXAPHENE (C10 H10 CL8, TECHNICAL CHLORINATED CAMPHENE, 67-69 PERCENT CHLORINE)
Waste Code:	D016
Waste Description:	2,4-D (2,4-DICHLOROPHENOXYACETIC ACID)
Waste Code:	D017
Waste Description:	2,4,5-TP SILVEX (2,4,5-TRICHLOROPHENOXYPROPIONIC ACID)
Waste Code:	D022

Map ID
Direction
Distance
Elevation

MAP FINDINGS

Site

Database(s)

EDR ID Number
EPA ID Number

KIMBERLY CLARK PA LLC (Continued)

1000421465

Waste Description:	CHLOROFORM
Waste Code:	D039
Waste Description:	TETRACHLOROETHYLENE
Waste Code:	D040
Waste Description:	TRICHLOROETHYLENE
Waste Code:	F001
Waste Description:	THE FOLLOWING SPENT HALOGENATED SOLVENTS USED IN DEGREASING: TETRACHLOROETHYLENE, TRICHLOROETHYLENE, METHYLENE CHLORIDE, 1,1,1-TRICHLOROETHANE, CARBON TETRACHLORIDE AND CHLORINATED FLUOROCARBONS; ALL SPENT SOLVENT MIXTURES/BLENDS USED IN DEGREASING CONTAINING, BEFORE USE, A TOTAL OF TEN PERCENT OR MORE (BY VOLUME) OF ONE OR MORE OF THE ABOVE HALOGENATED SOLVENTS OR THOSE SOLVENTS LISTED IN F002, F004, AND F005; AND STILL BOTTOMS FROM THE RECOVERY OF THESE SPENT SOLVENTS AND SPENT SOLVENT MIXTURES.
Waste Code:	F002
Waste Description:	THE FOLLOWING SPENT HALOGENATED SOLVENTS: TETRACHLOROETHYLENE, METHYLENE CHLORIDE, TRICHLOROETHYLENE, 1,1,1-TRICHLOROETHANE, CHLOROBENZENE, 1,1,2-TRICHLORO-1,2,2-TRIFLUOROETHANE, ORTHO-DICHLOROBENZENE, TRICHLOROFLUOROMETHANE, AND 1,1,2, TRICHLOROETHANE; ALL SPENT SOLVENT MIXTURES/BLENDS CONTAINING, BEFORE USE, A TOTAL OF TEN PERCENT OR MORE (BY VOLUME) OF ONE OR MORE OF THE ABOVE HALOGENATED SOLVENTS OR THOSE SOLVENTS LISTED IN F001, F004, AND F005; AND STILL BOTTOMS FROM THE RECOVERY OF THESE SPENT SOLVENTS AND SPENT SOLVENT MIXTURES.
Waste Code:	F003
Waste Description:	THE FOLLOWING SPENT NONHALOGENATED SOLVENTS: XYLENE, ACETONE, ETHYL ACETATE, ETHYL BENZENE, ETHYL ETHER, METHYL ISOBUTYL KETONE, N-BUTYL ALCOHOL, CYCLOHEXANONE, AND METHANOL; ALL SPENT SOLVENT MIXTURES/BLENDS CONTAINING, BEFORE USE, ONLY THE ABOVE SPENT NONHALOGENATED SOLVENTS; AND ALL SPENT SOLVENT MIXTURES/BLENDS CONTAINING, BEFORE USE, ONE OR MORE OF THE ABOVE NONHALOGENATED SOLVENTS, AND A TOTAL OF TEN PERCENT OR MORE (BY VOLUME) OF ONE OR MORE OF THOSE SOLVENTS LISTED IN F001, F002, F004, AND F005; AND STILL BOTTOMS FROM THE RECOVERY OF THESE SPENT SOLVENTS AND SPENT SOLVENT MIXTURES.
Waste Code:	F004
Waste Description:	THE FOLLOWING SPENT NONHALOGENATED SOLVENTS: CRESOLS, CRESYLIC ACID, AND NITROBENZENE; AND THE STILL BOTTOMS FROM THE RECOVERY OF THESE SOLVENTS; ALL SPENT SOLVENT MIXTURES/BLENDS CONTAINING, BEFORE USE, A TOTAL OF TEN PERCENT OR MORE (BY VOLUME) OF ONE OR MORE OF THE ABOVE NONHALOGENATED SOLVENTS OR THOSE SOLVENTS LISTED IN F001, F002, AND F005; AND STILL BOTTOMS FROM THE RECOVERY OF THESE SPENT SOLVENTS AND SPENT SOLVENT MIXTURES.
Waste Code:	F005
Waste Description:	THE FOLLOWING SPENT NONHALOGENATED SOLVENTS: TOLUENE, METHYL ETHYL KETONE, CARBON DISULFIDE, ISOBUTANOL, PYRIDINE, BENZENE, 2-ETHOXYETHANOL, AND 2-NITROPROPANE; ALL SPENT SOLVENT MIXTURES/BLENDS CONTAINING, BEFORE USE, A TOTAL OF TEN PERCENT OR MORE (BY VOLUME) OF ONE OR MORE OF THE ABOVE NONHALOGENATED SOLVENTS OR THOSE SOLVENTS LISTED IN F001, F002, OR F004; AND STILL BOTTOMS FROM THE RECOVERY OF

Map ID
Direction
Distance
Elevation

MAP FINDINGS

Site

Database(s)

EDR ID Number
EPA ID Number

KIMBERLY CLARK PA LLC (Continued)

1000421465

THESE SPENT SOLVENTS AND SPENT SOLVENT MIXTURES.

Waste Code:	P030
Waste Description:	CYANIDES (SOLUBLE CYANIDE SALTS), NOT OTHERWISE SPECIFIED
Waste Code:	P105
Waste Description:	SODIUM AZIDE
Waste Code:	U002
Waste Description:	2-PROPANONE (I) (OR) ACETONE (I)
Waste Code:	U013
Waste Description:	Not Defined
Waste Code:	U044
Waste Description:	CHLOROFORM (OR) METHANE, TRICHLORO-
Waste Code:	U121
Waste Description:	METHANE, TRICHLOROFLUORO- (OR) TRICHLOROMONOFLUOROMETHANE
Waste Code:	U122
Waste Description:	FORMALDEHYDE
Waste Code:	U144
Waste Description:	ACETIC ACID, LEAD(2+) SALT (OR) LEAD ACETATE
Waste Code:	U154
Waste Description:	METHANOL (I) (OR) METHYL ALCOHOL (I)
Waste Code:	U159
Waste Description:	2-BUTANONE (I,T) (OR) METHYL ETHYL KETONE (MEK) (I,T)
Waste Code:	U165
Waste Description:	NAPHTHALENE
Waste Code:	U220
Waste Description:	BENZENE, METHYL- (OR) TOLUENE
Waste Code:	U226
Waste Description:	ETHANE, 1,1,1-TRICHLORO- (OR) METHYL CHLOROFORM
Waste Code:	U239
Waste Description:	BENZENE, DIMETHYL- (I,T) (OR) XYLENE (I)

Handler - Owner Operator:

Owner/Operator Indicator:	Owner
Owner/Operator Name:	KIMBERLY CLARK CORP
Legal Status:	Private
Date Became Current:	Not reported
Date Ended Current:	Not reported
Owner/Operator Address:	PO BOX 619100
Owner/Operator City,State,Zip:	DALLAS, TX 75261-9100
Owner/Operator Telephone:	972-281-1200
Owner/Operator Telephone Ext:	Not reported
Owner/Operator Fax:	Not reported
Owner/Operator Email:	Not reported

Map ID
Direction
Distance
Elevation

MAP FINDINGS

Site

Database(s)

EDR ID Number
EPA ID Number

KIMBERLY CLARK PA LLC (Continued)

1000421465

Owner/Operator Indicator: Operator
Owner/Operator Name: KIMBERLY CLARK OF PA LLC
Legal Status: Private
Date Became Current: 20030101
Date Ended Current: Not reported
Owner/Operator Address: Not reported
Owner/Operator City,State,Zip: Not reported
Owner/Operator Telephone: Not reported
Owner/Operator Telephone Ext: Not reported
Owner/Operator Fax: Not reported
Owner/Operator Email: Not reported

Owner/Operator Indicator: Owner
Owner/Operator Name: KIMBERLY CLARK OF PA LLC
Legal Status: Private
Date Became Current: 20030101
Date Ended Current: Not reported
Owner/Operator Address: FRONT ST & AVE OF THE STATES
Owner/Operator City,State,Zip: CHESTER, PA 19013-4471
Owner/Operator Telephone: Not reported
Owner/Operator Telephone Ext: Not reported
Owner/Operator Fax: Not reported
Owner/Operator Email: Not reported

Owner/Operator Indicator: Owner
Owner/Operator Name: KIMBERLY-CLARK CORP
Legal Status: Private
Date Became Current: 20011231
Date Ended Current: Not reported
Owner/Operator Address: Not reported
Owner/Operator City,State,Zip: Not reported
Owner/Operator Telephone: Not reported
Owner/Operator Telephone Ext: Not reported
Owner/Operator Fax: Not reported
Owner/Operator Email: Not reported

Owner/Operator Indicator: Owner
Owner/Operator Name: KIMBERLY CLARK PENNSYLVANIA LLC
Legal Status: Private
Date Became Current: 20030101
Date Ended Current: Not reported
Owner/Operator Address: FRONT ST AVENU OF THE STATES
Owner/Operator City,State,Zip: CHESTER, PA 19013-4471
Owner/Operator Telephone: Not reported
Owner/Operator Telephone Ext: Not reported
Owner/Operator Fax: Not reported
Owner/Operator Email: Not reported

Owner/Operator Indicator: Owner
Owner/Operator Name: KIMBERLY CLARK CORP
Legal Status: Private
Date Became Current: Not reported
Date Ended Current: Not reported
Owner/Operator Address: PO BOX 619100
Owner/Operator City,State,Zip: DALLAS, TX 75261-9100
Owner/Operator Telephone: 972-281-1200
Owner/Operator Telephone Ext: Not reported

Map ID
Direction
Distance
Elevation

MAP FINDINGS

Site

Database(s)

EDR ID Number
EPA ID Number

KIMBERLY CLARK PA LLC (Continued)

1000421465

Owner/Operator Fax:	Not reported
Owner/Operator Email:	Not reported
Owner/Operator Indicator:	Owner
Owner/Operator Name:	KIMBERLY CLARK PENNSYLVANIA LLC
Legal Status:	Private
Date Became Current:	20030101
Date Ended Current:	Not reported
Owner/Operator Address:	Not reported
Owner/Operator City,State,Zip:	Not reported
Owner/Operator Telephone:	Not reported
Owner/Operator Telephone Ext:	Not reported
Owner/Operator Fax:	Not reported
Owner/Operator Email:	Not reported
Owner/Operator Indicator:	Owner
Owner/Operator Name:	KIMBERLY CLARK CORP
Legal Status:	Private
Date Became Current:	Not reported
Date Ended Current:	Not reported
Owner/Operator Address:	PO BOX 619100
Owner/Operator City,State,Zip:	DALLAS, TX 75261-9100
Owner/Operator Telephone:	972-281-1200
Owner/Operator Telephone Ext:	Not reported
Owner/Operator Fax:	Not reported
Owner/Operator Email:	Not reported
Owner/Operator Indicator:	Operator
Owner/Operator Name:	KIMBERLY CLARK PENNSYLVANIA LLC
Legal Status:	Private
Date Became Current:	20030101
Date Ended Current:	Not reported
Owner/Operator Address:	Not reported
Owner/Operator City,State,Zip:	Not reported
Owner/Operator Telephone:	Not reported
Owner/Operator Telephone Ext:	Not reported
Owner/Operator Fax:	Not reported
Owner/Operator Email:	Not reported
Owner/Operator Indicator:	Operator
Owner/Operator Name:	KIMBERLY-CLARK CORP
Legal Status:	Private
Date Became Current:	Not reported
Date Ended Current:	Not reported
Owner/Operator Address:	Not reported
Owner/Operator City,State,Zip:	Not reported
Owner/Operator Telephone:	Not reported
Owner/Operator Telephone Ext:	Not reported
Owner/Operator Fax:	Not reported
Owner/Operator Email:	Not reported
Owner/Operator Indicator:	Operator
Owner/Operator Name:	SCOTT PAPER CO
Legal Status:	Private
Date Became Current:	Not reported
Date Ended Current:	Not reported
Owner/Operator Address:	SCOTT PLAZA

Map ID
Direction
Distance
Elevation

MAP FINDINGS

Site

Database(s)

EDR ID Number
EPA ID Number

KIMBERLY CLARK PA LLC (Continued)

1000421465

Owner/Operator City,State,Zip: PHILADELPHIA, PA 19113
Owner/Operator Telephone: 215-521-5000
Owner/Operator Telephone Ext: Not reported
Owner/Operator Fax: Not reported
Owner/Operator Email: Not reported

Owner/Operator Indicator: Owner
Owner/Operator Name: KIMBERLY CLARK PENNSYLVANIA LLC
Legal Status: Private
Date Became Current: 20030101
Date Ended Current: Not reported
Owner/Operator Address: Not reported
Owner/Operator City,State,Zip: Not reported
Owner/Operator Telephone: Not reported
Owner/Operator Telephone Ext: Not reported
Owner/Operator Fax: Not reported
Owner/Operator Email: Not reported

Owner/Operator Indicator: Operator
Owner/Operator Name: KIMBERLY CLARK PENNSYLVANIA LLC
Legal Status: Private
Date Became Current: 20030101
Date Ended Current: Not reported
Owner/Operator Address: Not reported
Owner/Operator City,State,Zip: Not reported
Owner/Operator Telephone: Not reported
Owner/Operator Telephone Ext: Not reported
Owner/Operator Fax: Not reported
Owner/Operator Email: Not reported

Owner/Operator Indicator: Operator
Owner/Operator Name: KIMBERLY CLARK PENNSYLVANIA LLC
Legal Status: Private
Date Became Current: 20030101
Date Ended Current: Not reported
Owner/Operator Address: Not reported
Owner/Operator City,State,Zip: Not reported
Owner/Operator Telephone: Not reported
Owner/Operator Telephone Ext: Not reported
Owner/Operator Fax: Not reported
Owner/Operator Email: Not reported

Historic Generators:

Receive Date: 19801119
Handler Name: KIMBERLY CLARK TISSUE CO
Federal Waste Generator Description: Not a generator, verified
State District Owner: PA
Large Quantity Handler of Universal Waste: No
Recognized Trader Importer: No
Recognized Trader Exporter: No
Spent Lead Acid Battery Importer: No
Spent Lead Acid Battery Exporter: No
Current Record: No
Non Storage Recycler Activity: Not reported
Electronic Manifest Broker: Not reported

Receive Date: 19790101

Map ID
Direction
Distance
Elevation

MAP FINDINGS

Site

Database(s)

EDR ID Number
EPA ID Number

KIMBERLY CLARK PA LLC (Continued)

1000421465

Handler Name: KIMBERLY CLARK TISSUE CO
Federal Waste Generator Description: Large Quantity Generator
State District Owner: PA
Large Quantity Handler of Universal Waste: No
Recognized Trader Importer: No
Recognized Trader Exporter: No
Spent Lead Acid Battery Importer: No
Spent Lead Acid Battery Exporter: No
Current Record: No
Non Storage Recycler Activity: Not reported
Electronic Manifest Broker: Not reported

Receive Date: 20100615
Handler Name: KIMBERLY CLARK PA LLC
Federal Waste Generator Description: Small Quantity Generator
State District Owner: PA
Large Quantity Handler of Universal Waste: No
Recognized Trader Importer: No
Recognized Trader Exporter: No
Spent Lead Acid Battery Importer: No
Spent Lead Acid Battery Exporter: No
Current Record: Yes
Non Storage Recycler Activity: Not reported
Electronic Manifest Broker: Not reported

Receive Date: 19800818
Handler Name: KIMBERLY CLARK TISSUE CO
Federal Waste Generator Description: Large Quantity Generator
State District Owner: PA
Large Quantity Handler of Universal Waste: No
Recognized Trader Importer: No
Recognized Trader Exporter: No
Spent Lead Acid Battery Importer: No
Spent Lead Acid Battery Exporter: No
Current Record: No
Non Storage Recycler Activity: Not reported
Electronic Manifest Broker: Not reported

Receive Date: 20010104
Handler Name: KIMBERLY CLARK TISSUE CO
Federal Waste Generator Description: Large Quantity Generator
State District Owner: PA
Large Quantity Handler of Universal Waste: No
Recognized Trader Importer: No
Recognized Trader Exporter: No
Spent Lead Acid Battery Importer: No
Spent Lead Acid Battery Exporter: No
Current Record: No
Non Storage Recycler Activity: Not reported
Electronic Manifest Broker: Not reported

Receive Date: 20030131
Handler Name: KIMBERLY CLARK CHESTER OPERATIONS
Federal Waste Generator Description: Large Quantity Generator
State District Owner: PA
Large Quantity Handler of Universal Waste: No
Recognized Trader Importer: No

Map ID
Direction
Distance
Elevation

MAP FINDINGS

Site

Database(s)

EDR ID Number
EPA ID Number

KIMBERLY CLARK PA LLC (Continued)

1000421465

Recognized Trader Exporter: No
Spent Lead Acid Battery Importer: No
Spent Lead Acid Battery Exporter: No
Current Record: No
Non Storage Recycler Activity: Not reported
Electronic Manifest Broker: Not reported

Receive Date: 20030908
Handler Name: KIMBERLY CLARK PENNSYLVANIA LLC
Federal Waste Generator Description: Small Quantity Generator
State District Owner: PA
Large Quantity Handler of Universal Waste: No
Recognized Trader Importer: No
Recognized Trader Exporter: No
Spent Lead Acid Battery Importer: No
Spent Lead Acid Battery Exporter: No
Current Record: No
Non Storage Recycler Activity: Not reported
Electronic Manifest Broker: Not reported

Receive Date: 19900327
Handler Name: SCOTT PAPER COMPANY
Federal Waste Generator Description: Large Quantity Generator
State District Owner: PA
Large Quantity Handler of Universal Waste: No
Recognized Trader Importer: No
Recognized Trader Exporter: No
Spent Lead Acid Battery Importer: No
Spent Lead Acid Battery Exporter: No
Current Record: No
Non Storage Recycler Activity: Not reported
Electronic Manifest Broker: Not reported

Receive Date: 19920227
Handler Name: SCOTT PAPER COMPANY
Federal Waste Generator Description: Large Quantity Generator
State District Owner: PA
Large Quantity Handler of Universal Waste: No
Recognized Trader Importer: No
Recognized Trader Exporter: No
Spent Lead Acid Battery Importer: No
Spent Lead Acid Battery Exporter: No
Current Record: No
Non Storage Recycler Activity: Not reported
Electronic Manifest Broker: Not reported

Receive Date: 19940228
Handler Name: SCOTT PAPER COMPANY
Federal Waste Generator Description: Large Quantity Generator
State District Owner: PA
Large Quantity Handler of Universal Waste: No
Recognized Trader Importer: No
Recognized Trader Exporter: No
Spent Lead Acid Battery Importer: No
Spent Lead Acid Battery Exporter: No
Current Record: No
Non Storage Recycler Activity: Not reported

Map ID
Direction
Distance
Elevation

MAP FINDINGS

Site

Database(s)

EDR ID Number
EPA ID Number

KIMBERLY CLARK PA LLC (Continued)

1000421465

Electronic Manifest Broker: Not reported

Receive Date: 19960226
Handler Name: SCOTT PAPER CO CHESTER
Federal Waste Generator Description: Large Quantity Generator
State District Owner: PA
Large Quantity Handler of Universal Waste: No
Recognized Trader Importer: No
Recognized Trader Exporter: No
Spent Lead Acid Battery Importer: No
Spent Lead Acid Battery Exporter: No
Current Record: No
Non Storage Recycler Activity: Not reported
Electronic Manifest Broker: Not reported

Receive Date: 19980227
Handler Name: KIMBERLY CLARK TISSUE CO
Federal Waste Generator Description: Large Quantity Generator
State District Owner: PA
Large Quantity Handler of Universal Waste: No
Recognized Trader Importer: No
Recognized Trader Exporter: No
Spent Lead Acid Battery Importer: No
Spent Lead Acid Battery Exporter: No
Current Record: No
Non Storage Recycler Activity: Not reported
Electronic Manifest Broker: Not reported

Receive Date: 20010322
Handler Name: KIMBERLY CLARK CHESTER
Federal Waste Generator Description: Large Quantity Generator
State District Owner: PA
Large Quantity Handler of Universal Waste: No
Recognized Trader Importer: No
Recognized Trader Exporter: No
Spent Lead Acid Battery Importer: No
Spent Lead Acid Battery Exporter: No
Current Record: No
Non Storage Recycler Activity: Not reported
Electronic Manifest Broker: Not reported

Receive Date: 20020402
Handler Name: KIMBERLY-CLARK CHESTER OPERATIONS
Federal Waste Generator Description: Large Quantity Generator
State District Owner: PA
Large Quantity Handler of Universal Waste: No
Recognized Trader Importer: No
Recognized Trader Exporter: No
Spent Lead Acid Battery Importer: No
Spent Lead Acid Battery Exporter: No
Current Record: No
Non Storage Recycler Activity: Not reported
Electronic Manifest Broker: Not reported

Receive Date: 20040223
Handler Name: KIMBERLY CLARK PENNSYLVANIA LLC
Federal Waste Generator Description: Small Quantity Generator

Map ID
Direction
Distance
Elevation

MAP FINDINGS

Site

Database(s)

EDR ID Number
EPA ID Number

KIMBERLY CLARK PA LLC (Continued)

1000421465

State District Owner: PA
Large Quantity Handler of Universal Waste: No
Recognized Trader Importer: No
Recognized Trader Exporter: No
Spent Lead Acid Battery Importer: No
Spent Lead Acid Battery Exporter: No
Current Record: No
Non Storage Recycler Activity: Not reported
Electronic Manifest Broker: Not reported

Receive Date: 20060215
Handler Name: KIMBERLY CLARK OF PENNSYLVANIA
Federal Waste Generator Description: Small Quantity Generator
State District Owner: PA
Large Quantity Handler of Universal Waste: No
Recognized Trader Importer: No
Recognized Trader Exporter: No
Spent Lead Acid Battery Importer: No
Spent Lead Acid Battery Exporter: No
Current Record: No
Non Storage Recycler Activity: Not reported
Electronic Manifest Broker: Not reported

List of NAICS Codes and Descriptions:

NAICS Code: 32212
NAICS Description: PAPER MILLS

NAICS Code: 322121
NAICS Description: PAPER (EXCEPT NEWSPRINT) MILLS

Facility Has Received Notices of Violation:

Found Violation: Yes
Agency Which Determined Violation: State
Violation Short Description: Generators - Pre-transport
Date Violation was Determined: 20071127
Actual Return to Compliance Date: 20071212
Return to Compliance Qualifier: Observed
Violation Responsible Agency: State
Scheduled Compliance Date: Not reported
Enforcement Identifier: Not reported
Date of Enforcement Action: Not reported
Enforcement Responsible Agency: Not reported
Enforcement Docket Number: Not reported
Enforcement Attorney: Not reported
Corrective Action Component: Not reported
Appeal Initiated Date: Not reported
Appeal Resolution Date: Not reported
Disposition Status Date: Not reported
Disposition Status: Not reported
Disposition Status Description: Not reported
Consent/Final Order Sequence Number: Not reported
Consent/Final Order Respondent Name: Not reported
Consent/Final Order Lead Agency: Not reported
Enforcement Type: Not reported
Enforcement Responsible Person: Not reported
Enforcement Responsible Sub-Organization: Not reported

Map ID
Direction
Distance
Elevation

MAP FINDINGS

Site

Database(s)

EDR ID Number
EPA ID Number

KIMBERLY CLARK PA LLC (Continued)

1000421465

SEP Sequence Number:	Not reported	
SEP Expenditure Amount:		Not reported
SEP Scheduled Completion Date:		Not reported
SEP Actual Date:		Not reported
SEP Defaulted Date:		Not reported
SEP Type:		Not reported
SEP Type Description:		Not reported
Proposed Amount:		Not reported
Final Monetary Amount:		Not reported
Paid Amount:		Not reported
Final Count:		Not reported
Final Amount:		Not reported
Found Violation:		No
Agency Which Determined Violation:		Not reported
Violation Short Description:		Not reported
Date Violation was Determined:		Not reported
Actual Return to Compliance Date:		Not reported
Return to Compliance Qualifier:		Not reported
Violation Responsible Agency:		Not reported
Scheduled Compliance Date:		Not reported
Enforcement Identifier:		Not reported
Date of Enforcement Action:		Not reported
Enforcement Responsible Agency:		Not reported
Enforcement Docket Number:		Not reported
Enforcement Attorney:		Not reported
Corrective Action Component:		Not reported
Appeal Initiated Date:		Not reported
Appeal Resolution Date:		Not reported
Disposition Status Date:		Not reported
Disposition Status:		Not reported
Disposition Status Description:		Not reported
Consent/Final Order Sequence Number:	Not reported	
Consent/Final Order Respondent Name:		Not reported
Consent/Final Order Lead Agency:		Not reported
Enforcement Type:	Not reported	
Enforcement Responsible Person:		Not reported
Enforcement Responsible Sub-Organization:		Not reported
SEP Sequence Number:	Not reported	
SEP Expenditure Amount:		Not reported
SEP Scheduled Completion Date:		Not reported
SEP Actual Date:		Not reported
SEP Defaulted Date:		Not reported
SEP Type:		Not reported
SEP Type Description:		Not reported
Proposed Amount:		Not reported
Final Monetary Amount:		Not reported
Paid Amount:		Not reported
Final Count:		Not reported
Final Amount:		Not reported
Found Violation:		Yes
Agency Which Determined Violation:		EPA
Violation Short Description:		Generators - Records/Reporting
Date Violation was Determined:		19941114
Actual Return to Compliance Date:		19960905
Return to Compliance Qualifier:		Observed

Map ID
Direction
Distance
Elevation

MAP FINDINGS

Site

Database(s)

EDR ID Number
EPA ID Number

KIMBERLY CLARK PA LLC (Continued)

1000421465

Violation Responsible Agency:	EPA
Scheduled Compliance Date:	Not reported
Enforcement Identifier:	Not reported
Date of Enforcement Action:	Not reported
Enforcement Responsible Agency:	Not reported
Enforcement Docket Number:	Not reported
Enforcement Attorney:	Not reported
Corrective Action Component:	Not reported
Appeal Initiated Date:	Not reported
Appeal Resolution Date:	Not reported
Disposition Status Date:	Not reported
Disposition Status:	Not reported
Disposition Status Description:	Not reported
Consent/Final Order Sequence Number:	Not reported
Consent/Final Order Respondent Name:	Not reported
Consent/Final Order Lead Agency:	Not reported
Enforcement Type:	Not reported
Enforcement Responsible Person:	Not reported
Enforcement Responsible Sub-Organization:	Not reported
SEP Sequence Number:	Not reported
SEP Expenditure Amount:	Not reported
SEP Scheduled Completion Date:	Not reported
SEP Actual Date:	Not reported
SEP Defaulted Date:	Not reported
SEP Type:	Not reported
SEP Type Description:	Not reported
Proposed Amount:	Not reported
Final Monetary Amount:	Not reported
Paid Amount:	Not reported
Final Count:	Not reported
Final Amount:	Not reported
Found Violation:	Yes
Agency Which Determined Violation:	State
Violation Short Description:	Generators - General
Date Violation was Determined:	20190703
Actual Return to Compliance Date:	20190718
Return to Compliance Qualifier:	Observed
Violation Responsible Agency:	State
Scheduled Compliance Date:	Not reported
Enforcement Identifier:	Not reported
Date of Enforcement Action:	Not reported
Enforcement Responsible Agency:	Not reported
Enforcement Docket Number:	Not reported
Enforcement Attorney:	Not reported
Corrective Action Component:	Not reported
Appeal Initiated Date:	Not reported
Appeal Resolution Date:	Not reported
Disposition Status Date:	Not reported
Disposition Status:	Not reported
Disposition Status Description:	Not reported
Consent/Final Order Sequence Number:	Not reported
Consent/Final Order Respondent Name:	Not reported
Consent/Final Order Lead Agency:	Not reported
Enforcement Type:	Not reported
Enforcement Responsible Person:	Not reported
Enforcement Responsible Sub-Organization:	Not reported

Map ID
Direction
Distance
Elevation

MAP FINDINGS

Site

Database(s)

EDR ID Number
EPA ID Number

KIMBERLY CLARK PA LLC (Continued)

1000421465

SEP Sequence Number: Not reported
SEP Expenditure Amount: Not reported
SEP Scheduled Completion Date: Not reported
SEP Actual Date: Not reported
SEP Defaulted Date: Not reported
SEP Type: Not reported
SEP Type Description: Not reported
Proposed Amount: Not reported
Final Monetary Amount: Not reported
Paid Amount: Not reported
Final Count: Not reported
Final Amount: Not reported

Found Violation: No
Agency Which Determined Violation: Not reported
Violation Short Description: Not reported
Date Violation was Determined: Not reported
Actual Return to Compliance Date: Not reported
Return to Compliance Qualifier: Not reported
Violation Responsible Agency: Not reported
Scheduled Compliance Date: Not reported
Enforcement Identifier: Not reported
Date of Enforcement Action: Not reported
Enforcement Responsible Agency: Not reported
Enforcement Docket Number: Not reported
Enforcement Attorney: Not reported
Corrective Action Component: Not reported
Appeal Initiated Date: Not reported
Appeal Resolution Date: Not reported
Disposition Status Date: Not reported
Disposition Status: Not reported
Disposition Status Description: Not reported
Consent/Final Order Sequence Number: Not reported
Consent/Final Order Respondent Name: Not reported
Consent/Final Order Lead Agency: Not reported
Enforcement Type: Not reported
Enforcement Responsible Person: Not reported
Enforcement Responsible Sub-Organization: Not reported
SEP Sequence Number: Not reported
SEP Expenditure Amount: Not reported
SEP Scheduled Completion Date: Not reported
SEP Actual Date: Not reported
SEP Defaulted Date: Not reported
SEP Type: Not reported
SEP Type Description: Not reported
Proposed Amount: Not reported
Final Monetary Amount: Not reported
Paid Amount: Not reported
Final Count: Not reported
Final Amount: Not reported

Found Violation: No
Agency Which Determined Violation: Not reported
Violation Short Description: Not reported
Date Violation was Determined: Not reported
Actual Return to Compliance Date: Not reported
Return to Compliance Qualifier: Not reported

Map ID
Direction
Distance
Elevation

MAP FINDINGS

Site

Database(s)

EDR ID Number
EPA ID Number

KIMBERLY CLARK PA LLC (Continued)

1000421465

Violation Responsible Agency:	Not reported
Scheduled Compliance Date:	Not reported
Enforcement Identifier:	Not reported
Date of Enforcement Action:	Not reported
Enforcement Responsible Agency:	Not reported
Enforcement Docket Number:	Not reported
Enforcement Attorney:	Not reported
Corrective Action Component:	Not reported
Appeal Initiated Date:	Not reported
Appeal Resolution Date:	Not reported
Disposition Status Date:	Not reported
Disposition Status:	Not reported
Disposition Status Description:	Not reported
Consent/Final Order Sequence Number:	Not reported
Consent/Final Order Respondent Name:	Not reported
Consent/Final Order Lead Agency:	Not reported
Enforcement Type:	Not reported
Enforcement Responsible Person:	Not reported
Enforcement Responsible Sub-Organization:	Not reported
SEP Sequence Number:	Not reported
SEP Expenditure Amount:	Not reported
SEP Scheduled Completion Date:	Not reported
SEP Actual Date:	Not reported
SEP Defaulted Date:	Not reported
SEP Type:	Not reported
SEP Type Description:	Not reported
Proposed Amount:	Not reported
Final Monetary Amount:	Not reported
Paid Amount:	Not reported
Final Count:	Not reported
Final Amount:	Not reported
Found Violation:	No
Agency Which Determined Violation:	Not reported
Violation Short Description:	Not reported
Date Violation was Determined:	Not reported
Actual Return to Compliance Date:	Not reported
Return to Compliance Qualifier:	Not reported
Violation Responsible Agency:	Not reported
Scheduled Compliance Date:	Not reported
Enforcement Identifier:	Not reported
Date of Enforcement Action:	Not reported
Enforcement Responsible Agency:	Not reported
Enforcement Docket Number:	Not reported
Enforcement Attorney:	Not reported
Corrective Action Component:	Not reported
Appeal Initiated Date:	Not reported
Appeal Resolution Date:	Not reported
Disposition Status Date:	Not reported
Disposition Status:	Not reported
Disposition Status Description:	Not reported
Consent/Final Order Sequence Number:	Not reported
Consent/Final Order Respondent Name:	Not reported
Consent/Final Order Lead Agency:	Not reported
Enforcement Type:	Not reported
Enforcement Responsible Person:	Not reported
Enforcement Responsible Sub-Organization:	Not reported

Map ID
 Direction
 Distance
 Elevation

MAP FINDINGS

Site

Database(s)

EDR ID Number
 EPA ID Number

KIMBERLY CLARK PA LLC (Continued)

1000421465

SEP Sequence Number:	Not reported	
SEP Expenditure Amount:		Not reported
SEP Scheduled Completion Date:		Not reported
SEP Actual Date:		Not reported
SEP Defaulted Date:		Not reported
SEP Type:		Not reported
SEP Type Description:		Not reported
Proposed Amount:		Not reported
Final Monetary Amount:		Not reported
Paid Amount:		Not reported
Final Count:		Not reported
Final Amount:		Not reported
Found Violation:		No
Agency Which Determined Violation:		Not reported
Violation Short Description:		Not reported
Date Violation was Determined:		Not reported
Actual Return to Compliance Date:		Not reported
Return to Compliance Qualifier:		Not reported
Violation Responsible Agency:		Not reported
Scheduled Compliance Date:		Not reported
Enforcement Identifier:		Not reported
Date of Enforcement Action:		Not reported
Enforcement Responsible Agency:		Not reported
Enforcement Docket Number:		Not reported
Enforcement Attorney:		Not reported
Corrective Action Component:		Not reported
Appeal Initiated Date:		Not reported
Appeal Resolution Date:		Not reported
Disposition Status Date:		Not reported
Disposition Status:		Not reported
Disposition Status Description:		Not reported
Consent/Final Order Sequence Number:	Not reported	
Consent/Final Order Respondent Name:		Not reported
Consent/Final Order Lead Agency:		Not reported
Enforcement Type:	Not reported	
Enforcement Responsible Person:		Not reported
Enforcement Responsible Sub-Organization:		Not reported
SEP Sequence Number:	Not reported	
SEP Expenditure Amount:		Not reported
SEP Scheduled Completion Date:		Not reported
SEP Actual Date:		Not reported
SEP Defaulted Date:		Not reported
SEP Type:		Not reported
SEP Type Description:		Not reported
Proposed Amount:		Not reported
Final Monetary Amount:		Not reported
Paid Amount:		Not reported
Final Count:		Not reported
Final Amount:		Not reported
Found Violation:		Yes
Agency Which Determined Violation:		EPA
Violation Short Description:		Generators - Records/Reporting
Date Violation was Determined:		19941114
Actual Return to Compliance Date:		19960905
Return to Compliance Qualifier:		Observed

Map ID
Direction
Distance
Elevation

MAP FINDINGS

Site

Database(s)

EDR ID Number
EPA ID Number

KIMBERLY CLARK PA LLC (Continued)

1000421465

Violation Responsible Agency:	EPA
Scheduled Compliance Date:	Not reported
Enforcement Identifier:	Not reported
Date of Enforcement Action:	Not reported
Enforcement Responsible Agency:	Not reported
Enforcement Docket Number:	Not reported
Enforcement Attorney:	Not reported
Corrective Action Component:	Not reported
Appeal Initiated Date:	Not reported
Appeal Resolution Date:	Not reported
Disposition Status Date:	Not reported
Disposition Status:	Not reported
Disposition Status Description:	Not reported
Consent/Final Order Sequence Number:	Not reported
Consent/Final Order Respondent Name:	Not reported
Consent/Final Order Lead Agency:	Not reported
Enforcement Type:	Not reported
Enforcement Responsible Person:	Not reported
Enforcement Responsible Sub-Organization:	Not reported
SEP Sequence Number:	Not reported
SEP Expenditure Amount:	Not reported
SEP Scheduled Completion Date:	Not reported
SEP Actual Date:	Not reported
SEP Defaulted Date:	Not reported
SEP Type:	Not reported
SEP Type Description:	Not reported
Proposed Amount:	Not reported
Final Monetary Amount:	Not reported
Paid Amount:	Not reported
Final Count:	Not reported
Final Amount:	Not reported
Found Violation:	No
Agency Which Determined Violation:	Not reported
Violation Short Description:	Not reported
Date Violation was Determined:	Not reported
Actual Return to Compliance Date:	Not reported
Return to Compliance Qualifier:	Not reported
Violation Responsible Agency:	Not reported
Scheduled Compliance Date:	Not reported
Enforcement Identifier:	Not reported
Date of Enforcement Action:	Not reported
Enforcement Responsible Agency:	Not reported
Enforcement Docket Number:	Not reported
Enforcement Attorney:	Not reported
Corrective Action Component:	Not reported
Appeal Initiated Date:	Not reported
Appeal Resolution Date:	Not reported
Disposition Status Date:	Not reported
Disposition Status:	Not reported
Disposition Status Description:	Not reported
Consent/Final Order Sequence Number:	Not reported
Consent/Final Order Respondent Name:	Not reported
Consent/Final Order Lead Agency:	Not reported
Enforcement Type:	Not reported
Enforcement Responsible Person:	Not reported
Enforcement Responsible Sub-Organization:	Not reported

Map ID
Direction
Distance
Elevation

MAP FINDINGS

Site

Database(s)

EDR ID Number
EPA ID Number

KIMBERLY CLARK PA LLC (Continued)

1000421465

SEP Sequence Number: Not reported
SEP Expenditure Amount: Not reported
SEP Scheduled Completion Date: Not reported
SEP Actual Date: Not reported
SEP Defaulted Date: Not reported
SEP Type: Not reported
SEP Type Description: Not reported
Proposed Amount: Not reported
Final Monetary Amount: Not reported
Paid Amount: Not reported
Final Count: Not reported
Final Amount: Not reported

Found Violation: No
Agency Which Determined Violation: Not reported
Violation Short Description: Not reported
Date Violation was Determined: Not reported
Actual Return to Compliance Date: Not reported
Return to Compliance Qualifier: Not reported
Violation Responsible Agency: Not reported
Scheduled Compliance Date: Not reported
Enforcement Identifier: Not reported
Date of Enforcement Action: Not reported
Enforcement Responsible Agency: Not reported
Enforcement Docket Number: Not reported
Enforcement Attorney: Not reported
Corrective Action Component: Not reported
Appeal Initiated Date: Not reported
Appeal Resolution Date: Not reported
Disposition Status Date: Not reported
Disposition Status: Not reported
Disposition Status Description: Not reported
Consent/Final Order Sequence Number: Not reported
Consent/Final Order Respondent Name: Not reported
Consent/Final Order Lead Agency: Not reported
Enforcement Type: Not reported
Enforcement Responsible Person: Not reported
Enforcement Responsible Sub-Organization: Not reported
SEP Sequence Number: Not reported
SEP Expenditure Amount: Not reported
SEP Scheduled Completion Date: Not reported
SEP Actual Date: Not reported
SEP Defaulted Date: Not reported
SEP Type: Not reported
SEP Type Description: Not reported
Proposed Amount: Not reported
Final Monetary Amount: Not reported
Paid Amount: Not reported
Final Count: Not reported
Final Amount: Not reported

Found Violation: No
Agency Which Determined Violation: Not reported
Violation Short Description: Not reported
Date Violation was Determined: Not reported
Actual Return to Compliance Date: Not reported
Return to Compliance Qualifier: Not reported

Map ID
Direction
Distance
Elevation

MAP FINDINGS

Site

Database(s)

EDR ID Number
EPA ID Number

KIMBERLY CLARK PA LLC (Continued)

1000421465

Violation Responsible Agency:	Not reported
Scheduled Compliance Date:	Not reported
Enforcement Identifier:	Not reported
Date of Enforcement Action:	Not reported
Enforcement Responsible Agency:	Not reported
Enforcement Docket Number:	Not reported
Enforcement Attorney:	Not reported
Corrective Action Component:	Not reported
Appeal Initiated Date:	Not reported
Appeal Resolution Date:	Not reported
Disposition Status Date:	Not reported
Disposition Status:	Not reported
Disposition Status Description:	Not reported
Consent/Final Order Sequence Number:	Not reported
Consent/Final Order Respondent Name:	Not reported
Consent/Final Order Lead Agency:	Not reported
Enforcement Type:	Not reported
Enforcement Responsible Person:	Not reported
Enforcement Responsible Sub-Organization:	Not reported
SEP Sequence Number:	Not reported
SEP Expenditure Amount:	Not reported
SEP Scheduled Completion Date:	Not reported
SEP Actual Date:	Not reported
SEP Defaulted Date:	Not reported
SEP Type:	Not reported
SEP Type Description:	Not reported
Proposed Amount:	Not reported
Final Monetary Amount:	Not reported
Paid Amount:	Not reported
Final Count:	Not reported
Final Amount:	Not reported
Found Violation:	No
Agency Which Determined Violation:	Not reported
Violation Short Description:	Not reported
Date Violation was Determined:	Not reported
Actual Return to Compliance Date:	Not reported
Return to Compliance Qualifier:	Not reported
Violation Responsible Agency:	Not reported
Scheduled Compliance Date:	Not reported
Enforcement Identifier:	Not reported
Date of Enforcement Action:	Not reported
Enforcement Responsible Agency:	Not reported
Enforcement Docket Number:	Not reported
Enforcement Attorney:	Not reported
Corrective Action Component:	Not reported
Appeal Initiated Date:	Not reported
Appeal Resolution Date:	Not reported
Disposition Status Date:	Not reported
Disposition Status:	Not reported
Disposition Status Description:	Not reported
Consent/Final Order Sequence Number:	Not reported
Consent/Final Order Respondent Name:	Not reported
Consent/Final Order Lead Agency:	Not reported
Enforcement Type:	Not reported
Enforcement Responsible Person:	Not reported
Enforcement Responsible Sub-Organization:	Not reported

Map ID
Direction
Distance
Elevation

MAP FINDINGS

Site

Database(s)

EDR ID Number
EPA ID Number

KIMBERLY CLARK PA LLC (Continued)

1000421465

SEP Sequence Number: Not reported
SEP Expenditure Amount: Not reported
SEP Scheduled Completion Date: Not reported
SEP Actual Date: Not reported
SEP Defaulted Date: Not reported
SEP Type: Not reported
SEP Type Description: Not reported
Proposed Amount: Not reported
Final Monetary Amount: Not reported
Paid Amount: Not reported
Final Count: Not reported
Final Amount: Not reported

Found Violation: No
Agency Which Determined Violation: Not reported
Violation Short Description: Not reported
Date Violation was Determined: Not reported
Actual Return to Compliance Date: Not reported
Return to Compliance Qualifier: Not reported
Violation Responsible Agency: Not reported
Scheduled Compliance Date: Not reported
Enforcement Identifier: Not reported
Date of Enforcement Action: Not reported
Enforcement Responsible Agency: Not reported
Enforcement Docket Number: Not reported
Enforcement Attorney: Not reported
Corrective Action Component: Not reported
Appeal Initiated Date: Not reported
Appeal Resolution Date: Not reported
Disposition Status Date: Not reported
Disposition Status: Not reported
Disposition Status Description: Not reported
Consent/Final Order Sequence Number: Not reported
Consent/Final Order Respondent Name: Not reported
Consent/Final Order Lead Agency: Not reported
Enforcement Type: Not reported
Enforcement Responsible Person: Not reported
Enforcement Responsible Sub-Organization: Not reported
SEP Sequence Number: Not reported
SEP Expenditure Amount: Not reported
SEP Scheduled Completion Date: Not reported
SEP Actual Date: Not reported
SEP Defaulted Date: Not reported
SEP Type: Not reported
SEP Type Description: Not reported
Proposed Amount: Not reported
Final Monetary Amount: Not reported
Paid Amount: Not reported
Final Count: Not reported
Final Amount: Not reported

Found Violation: No
Agency Which Determined Violation: Not reported
Violation Short Description: Not reported
Date Violation was Determined: Not reported
Actual Return to Compliance Date: Not reported
Return to Compliance Qualifier: Not reported

Map ID
Direction
Distance
Elevation

MAP FINDINGS

Site

Database(s)

EDR ID Number
EPA ID Number

KIMBERLY CLARK PA LLC (Continued)

1000421465

Violation Responsible Agency:	Not reported
Scheduled Compliance Date:	Not reported
Enforcement Identifier:	Not reported
Date of Enforcement Action:	Not reported
Enforcement Responsible Agency:	Not reported
Enforcement Docket Number:	Not reported
Enforcement Attorney:	Not reported
Corrective Action Component:	Not reported
Appeal Initiated Date:	Not reported
Appeal Resolution Date:	Not reported
Disposition Status Date:	Not reported
Disposition Status:	Not reported
Disposition Status Description:	Not reported
Consent/Final Order Sequence Number:	Not reported
Consent/Final Order Respondent Name:	Not reported
Consent/Final Order Lead Agency:	Not reported
Enforcement Type:	Not reported
Enforcement Responsible Person:	Not reported
Enforcement Responsible Sub-Organization:	Not reported
SEP Sequence Number:	Not reported
SEP Expenditure Amount:	Not reported
SEP Scheduled Completion Date:	Not reported
SEP Actual Date:	Not reported
SEP Defaulted Date:	Not reported
SEP Type:	Not reported
SEP Type Description:	Not reported
Proposed Amount:	Not reported
Final Monetary Amount:	Not reported
Paid Amount:	Not reported
Final Count:	Not reported
Final Amount:	Not reported
Found Violation:	Yes
Agency Which Determined Violation:	EPA
Violation Short Description:	Generators - Records/Reporting
Date Violation was Determined:	19941114
Actual Return to Compliance Date:	19960905
Return to Compliance Qualifier:	Observed
Violation Responsible Agency:	EPA
Scheduled Compliance Date:	Not reported
Enforcement Identifier:	Not reported
Date of Enforcement Action:	Not reported
Enforcement Responsible Agency:	Not reported
Enforcement Docket Number:	Not reported
Enforcement Attorney:	Not reported
Corrective Action Component:	Not reported
Appeal Initiated Date:	Not reported
Appeal Resolution Date:	Not reported
Disposition Status Date:	Not reported
Disposition Status:	Not reported
Disposition Status Description:	Not reported
Consent/Final Order Sequence Number:	Not reported
Consent/Final Order Respondent Name:	Not reported
Consent/Final Order Lead Agency:	Not reported
Enforcement Type:	Not reported
Enforcement Responsible Person:	Not reported
Enforcement Responsible Sub-Organization:	Not reported

Map ID
Direction
Distance
Elevation

MAP FINDINGS

Site

Database(s)

EDR ID Number
EPA ID Number

KIMBERLY CLARK PA LLC (Continued)

1000421465

SEP Sequence Number: Not reported
SEP Expenditure Amount: Not reported
SEP Scheduled Completion Date: Not reported
SEP Actual Date: Not reported
SEP Defaulted Date: Not reported
SEP Type: Not reported
SEP Type Description: Not reported
Proposed Amount: Not reported
Final Monetary Amount: Not reported
Paid Amount: Not reported
Final Count: Not reported
Final Amount: Not reported

Found Violation: No
Agency Which Determined Violation: Not reported
Violation Short Description: Not reported
Date Violation was Determined: Not reported
Actual Return to Compliance Date: Not reported
Return to Compliance Qualifier: Not reported
Violation Responsible Agency: Not reported
Scheduled Compliance Date: Not reported
Enforcement Identifier: Not reported
Date of Enforcement Action: Not reported
Enforcement Responsible Agency: Not reported
Enforcement Docket Number: Not reported
Enforcement Attorney: Not reported
Corrective Action Component: Not reported
Appeal Initiated Date: Not reported
Appeal Resolution Date: Not reported
Disposition Status Date: Not reported
Disposition Status: Not reported
Disposition Status Description: Not reported
Consent/Final Order Sequence Number: Not reported
Consent/Final Order Respondent Name: Not reported
Consent/Final Order Lead Agency: Not reported
Enforcement Type: Not reported
Enforcement Responsible Person: Not reported
Enforcement Responsible Sub-Organization: Not reported
SEP Sequence Number: Not reported
SEP Expenditure Amount: Not reported
SEP Scheduled Completion Date: Not reported
SEP Actual Date: Not reported
SEP Defaulted Date: Not reported
SEP Type: Not reported
SEP Type Description: Not reported
Proposed Amount: Not reported
Final Monetary Amount: Not reported
Paid Amount: Not reported
Final Count: Not reported
Final Amount: Not reported

Found Violation: No
Agency Which Determined Violation: Not reported
Violation Short Description: Not reported
Date Violation was Determined: Not reported
Actual Return to Compliance Date: Not reported
Return to Compliance Qualifier: Not reported

Map ID
Direction
Distance
Elevation

MAP FINDINGS

Site

Database(s)

EDR ID Number
EPA ID Number

KIMBERLY CLARK PA LLC (Continued)

1000421465

Violation Responsible Agency:	Not reported
Scheduled Compliance Date:	Not reported
Enforcement Identifier:	Not reported
Date of Enforcement Action:	Not reported
Enforcement Responsible Agency:	Not reported
Enforcement Docket Number:	Not reported
Enforcement Attorney:	Not reported
Corrective Action Component:	Not reported
Appeal Initiated Date:	Not reported
Appeal Resolution Date:	Not reported
Disposition Status Date:	Not reported
Disposition Status:	Not reported
Disposition Status Description:	Not reported
Consent/Final Order Sequence Number:	Not reported
Consent/Final Order Respondent Name:	Not reported
Consent/Final Order Lead Agency:	Not reported
Enforcement Type:	Not reported
Enforcement Responsible Person:	Not reported
Enforcement Responsible Sub-Organization:	Not reported
SEP Sequence Number:	Not reported
SEP Expenditure Amount:	Not reported
SEP Scheduled Completion Date:	Not reported
SEP Actual Date:	Not reported
SEP Defaulted Date:	Not reported
SEP Type:	Not reported
SEP Type Description:	Not reported
Proposed Amount:	Not reported
Final Monetary Amount:	Not reported
Paid Amount:	Not reported
Final Count:	Not reported
Final Amount:	Not reported
Found Violation:	No
Agency Which Determined Violation:	Not reported
Violation Short Description:	Not reported
Date Violation was Determined:	Not reported
Actual Return to Compliance Date:	Not reported
Return to Compliance Qualifier:	Not reported
Violation Responsible Agency:	Not reported
Scheduled Compliance Date:	Not reported
Enforcement Identifier:	Not reported
Date of Enforcement Action:	Not reported
Enforcement Responsible Agency:	Not reported
Enforcement Docket Number:	Not reported
Enforcement Attorney:	Not reported
Corrective Action Component:	Not reported
Appeal Initiated Date:	Not reported
Appeal Resolution Date:	Not reported
Disposition Status Date:	Not reported
Disposition Status:	Not reported
Disposition Status Description:	Not reported
Consent/Final Order Sequence Number:	Not reported
Consent/Final Order Respondent Name:	Not reported
Consent/Final Order Lead Agency:	Not reported
Enforcement Type:	Not reported
Enforcement Responsible Person:	Not reported
Enforcement Responsible Sub-Organization:	Not reported

Map ID
Direction
Distance
Elevation

MAP FINDINGS

Site

Database(s)

EDR ID Number
EPA ID Number

KIMBERLY CLARK PA LLC (Continued)

1000421465

SEP Sequence Number: Not reported
SEP Expenditure Amount: Not reported
SEP Scheduled Completion Date: Not reported
SEP Actual Date: Not reported
SEP Defaulted Date: Not reported
SEP Type: Not reported
SEP Type Description: Not reported
Proposed Amount: Not reported
Final Monetary Amount: Not reported
Paid Amount: Not reported
Final Count: Not reported
Final Amount: Not reported

Found Violation: No
Agency Which Determined Violation: Not reported
Violation Short Description: Not reported
Date Violation was Determined: Not reported
Actual Return to Compliance Date: Not reported
Return to Compliance Qualifier: Not reported
Violation Responsible Agency: Not reported
Scheduled Compliance Date: Not reported
Enforcement Identifier: Not reported
Date of Enforcement Action: Not reported
Enforcement Responsible Agency: Not reported
Enforcement Docket Number: Not reported
Enforcement Attorney: Not reported
Corrective Action Component: Not reported
Appeal Initiated Date: Not reported
Appeal Resolution Date: Not reported
Disposition Status Date: Not reported
Disposition Status: Not reported
Disposition Status Description: Not reported
Consent/Final Order Sequence Number: Not reported
Consent/Final Order Respondent Name: Not reported
Consent/Final Order Lead Agency: Not reported
Enforcement Type: Not reported
Enforcement Responsible Person: Not reported
Enforcement Responsible Sub-Organization: Not reported
SEP Sequence Number: Not reported
SEP Expenditure Amount: Not reported
SEP Scheduled Completion Date: Not reported
SEP Actual Date: Not reported
SEP Defaulted Date: Not reported
SEP Type: Not reported
SEP Type Description: Not reported
Proposed Amount: Not reported
Final Monetary Amount: Not reported
Paid Amount: Not reported
Final Count: Not reported
Final Amount: Not reported

Found Violation: No
Agency Which Determined Violation: Not reported
Violation Short Description: Not reported
Date Violation was Determined: Not reported
Actual Return to Compliance Date: Not reported
Return to Compliance Qualifier: Not reported

Map ID
Direction
Distance
Elevation

MAP FINDINGS

Site

Database(s)

EDR ID Number
EPA ID Number

KIMBERLY CLARK PA LLC (Continued)

1000421465

Violation Responsible Agency:	Not reported
Scheduled Compliance Date:	Not reported
Enforcement Identifier:	Not reported
Date of Enforcement Action:	Not reported
Enforcement Responsible Agency:	Not reported
Enforcement Docket Number:	Not reported
Enforcement Attorney:	Not reported
Corrective Action Component:	Not reported
Appeal Initiated Date:	Not reported
Appeal Resolution Date:	Not reported
Disposition Status Date:	Not reported
Disposition Status:	Not reported
Disposition Status Description:	Not reported
Consent/Final Order Sequence Number:	Not reported
Consent/Final Order Respondent Name:	Not reported
Consent/Final Order Lead Agency:	Not reported
Enforcement Type:	Not reported
Enforcement Responsible Person:	Not reported
Enforcement Responsible Sub-Organization:	Not reported
SEP Sequence Number:	Not reported
SEP Expenditure Amount:	Not reported
SEP Scheduled Completion Date:	Not reported
SEP Actual Date:	Not reported
SEP Defaulted Date:	Not reported
SEP Type:	Not reported
SEP Type Description:	Not reported
Proposed Amount:	Not reported
Final Monetary Amount:	Not reported
Paid Amount:	Not reported
Final Count:	Not reported
Final Amount:	Not reported
Found Violation:	No
Agency Which Determined Violation:	Not reported
Violation Short Description:	Not reported
Date Violation was Determined:	Not reported
Actual Return to Compliance Date:	Not reported
Return to Compliance Qualifier:	Not reported
Violation Responsible Agency:	Not reported
Scheduled Compliance Date:	Not reported
Enforcement Identifier:	Not reported
Date of Enforcement Action:	Not reported
Enforcement Responsible Agency:	Not reported
Enforcement Docket Number:	Not reported
Enforcement Attorney:	Not reported
Corrective Action Component:	Not reported
Appeal Initiated Date:	Not reported
Appeal Resolution Date:	Not reported
Disposition Status Date:	Not reported
Disposition Status:	Not reported
Disposition Status Description:	Not reported
Consent/Final Order Sequence Number:	Not reported
Consent/Final Order Respondent Name:	Not reported
Consent/Final Order Lead Agency:	Not reported
Enforcement Type:	Not reported
Enforcement Responsible Person:	Not reported
Enforcement Responsible Sub-Organization:	Not reported

Map ID
Direction
Distance
Elevation

MAP FINDINGS

Site

Database(s)

EDR ID Number
EPA ID Number

KIMBERLY CLARK PA LLC (Continued)

1000421465

SEP Sequence Number: Not reported
SEP Expenditure Amount: Not reported
SEP Scheduled Completion Date: Not reported
SEP Actual Date: Not reported
SEP Defaulted Date: Not reported
SEP Type: Not reported
SEP Type Description: Not reported
Proposed Amount: Not reported
Final Monetary Amount: Not reported
Paid Amount: Not reported
Final Count: Not reported
Final Amount: Not reported

Found Violation: No
Agency Which Determined Violation: Not reported
Violation Short Description: Not reported
Date Violation was Determined: Not reported
Actual Return to Compliance Date: Not reported
Return to Compliance Qualifier: Not reported
Violation Responsible Agency: Not reported
Scheduled Compliance Date: Not reported
Enforcement Identifier: Not reported
Date of Enforcement Action: Not reported
Enforcement Responsible Agency: Not reported
Enforcement Docket Number: Not reported
Enforcement Attorney: Not reported
Corrective Action Component: Not reported
Appeal Initiated Date: Not reported
Appeal Resolution Date: Not reported
Disposition Status Date: Not reported
Disposition Status: Not reported
Disposition Status Description: Not reported
Consent/Final Order Sequence Number: Not reported
Consent/Final Order Respondent Name: Not reported
Consent/Final Order Lead Agency: Not reported
Enforcement Type: Not reported
Enforcement Responsible Person: Not reported
Enforcement Responsible Sub-Organization: Not reported
SEP Sequence Number: Not reported
SEP Expenditure Amount: Not reported
SEP Scheduled Completion Date: Not reported
SEP Actual Date: Not reported
SEP Defaulted Date: Not reported
SEP Type: Not reported
SEP Type Description: Not reported
Proposed Amount: Not reported
Final Monetary Amount: Not reported
Paid Amount: Not reported
Final Count: Not reported
Final Amount: Not reported

Found Violation: No
Agency Which Determined Violation: Not reported
Violation Short Description: Not reported
Date Violation was Determined: Not reported
Actual Return to Compliance Date: Not reported
Return to Compliance Qualifier: Not reported

Map ID
Direction
Distance
Elevation

MAP FINDINGS

Site

Database(s)

EDR ID Number
EPA ID Number

KIMBERLY CLARK PA LLC (Continued)

1000421465

Violation Responsible Agency:	Not reported
Scheduled Compliance Date:	Not reported
Enforcement Identifier:	Not reported
Date of Enforcement Action:	Not reported
Enforcement Responsible Agency:	Not reported
Enforcement Docket Number:	Not reported
Enforcement Attorney:	Not reported
Corrective Action Component:	Not reported
Appeal Initiated Date:	Not reported
Appeal Resolution Date:	Not reported
Disposition Status Date:	Not reported
Disposition Status:	Not reported
Disposition Status Description:	Not reported
Consent/Final Order Sequence Number:	Not reported
Consent/Final Order Respondent Name:	Not reported
Consent/Final Order Lead Agency:	Not reported
Enforcement Type:	Not reported
Enforcement Responsible Person:	Not reported
Enforcement Responsible Sub-Organization:	Not reported
SEP Sequence Number:	Not reported
SEP Expenditure Amount:	Not reported
SEP Scheduled Completion Date:	Not reported
SEP Actual Date:	Not reported
SEP Defaulted Date:	Not reported
SEP Type:	Not reported
SEP Type Description:	Not reported
Proposed Amount:	Not reported
Final Monetary Amount:	Not reported
Paid Amount:	Not reported
Final Count:	Not reported
Final Amount:	Not reported
Found Violation:	No
Agency Which Determined Violation:	Not reported
Violation Short Description:	Not reported
Date Violation was Determined:	Not reported
Actual Return to Compliance Date:	Not reported
Return to Compliance Qualifier:	Not reported
Violation Responsible Agency:	Not reported
Scheduled Compliance Date:	Not reported
Enforcement Identifier:	Not reported
Date of Enforcement Action:	Not reported
Enforcement Responsible Agency:	Not reported
Enforcement Docket Number:	Not reported
Enforcement Attorney:	Not reported
Corrective Action Component:	Not reported
Appeal Initiated Date:	Not reported
Appeal Resolution Date:	Not reported
Disposition Status Date:	Not reported
Disposition Status:	Not reported
Disposition Status Description:	Not reported
Consent/Final Order Sequence Number:	Not reported
Consent/Final Order Respondent Name:	Not reported
Consent/Final Order Lead Agency:	Not reported
Enforcement Type:	Not reported
Enforcement Responsible Person:	Not reported
Enforcement Responsible Sub-Organization:	Not reported

Map ID
Direction
Distance
Elevation

MAP FINDINGS

Site

Database(s)

EDR ID Number
EPA ID Number

KIMBERLY CLARK PA LLC (Continued)

1000421465

SEP Sequence Number: Not reported
SEP Expenditure Amount: Not reported
SEP Scheduled Completion Date: Not reported
SEP Actual Date: Not reported
SEP Defaulted Date: Not reported
SEP Type: Not reported
SEP Type Description: Not reported
Proposed Amount: Not reported
Final Monetary Amount: Not reported
Paid Amount: Not reported
Final Count: Not reported
Final Amount: Not reported

Found Violation: No
Agency Which Determined Violation: Not reported
Violation Short Description: Not reported
Date Violation was Determined: Not reported
Actual Return to Compliance Date: Not reported
Return to Compliance Qualifier: Not reported
Violation Responsible Agency: Not reported
Scheduled Compliance Date: Not reported
Enforcement Identifier: Not reported
Date of Enforcement Action: Not reported
Enforcement Responsible Agency: Not reported
Enforcement Docket Number: Not reported
Enforcement Attorney: Not reported
Corrective Action Component: Not reported
Appeal Initiated Date: Not reported
Appeal Resolution Date: Not reported
Disposition Status Date: Not reported
Disposition Status: Not reported
Disposition Status Description: Not reported
Consent/Final Order Sequence Number: Not reported
Consent/Final Order Respondent Name: Not reported
Consent/Final Order Lead Agency: Not reported
Enforcement Type: Not reported
Enforcement Responsible Person: Not reported
Enforcement Responsible Sub-Organization: Not reported
SEP Sequence Number: Not reported
SEP Expenditure Amount: Not reported
SEP Scheduled Completion Date: Not reported
SEP Actual Date: Not reported
SEP Defaulted Date: Not reported
SEP Type: Not reported
SEP Type Description: Not reported
Proposed Amount: Not reported
Final Monetary Amount: Not reported
Paid Amount: Not reported
Final Count: Not reported
Final Amount: Not reported

Found Violation: No
Agency Which Determined Violation: Not reported
Violation Short Description: Not reported
Date Violation was Determined: Not reported
Actual Return to Compliance Date: Not reported
Return to Compliance Qualifier: Not reported

Map ID
Direction
Distance
Elevation

MAP FINDINGS

Site

Database(s)

EDR ID Number
EPA ID Number

KIMBERLY CLARK PA LLC (Continued)

1000421465

Violation Responsible Agency:	Not reported
Scheduled Compliance Date:	Not reported
Enforcement Identifier:	Not reported
Date of Enforcement Action:	Not reported
Enforcement Responsible Agency:	Not reported
Enforcement Docket Number:	Not reported
Enforcement Attorney:	Not reported
Corrective Action Component:	Not reported
Appeal Initiated Date:	Not reported
Appeal Resolution Date:	Not reported
Disposition Status Date:	Not reported
Disposition Status:	Not reported
Disposition Status Description:	Not reported
Consent/Final Order Sequence Number:	Not reported
Consent/Final Order Respondent Name:	Not reported
Consent/Final Order Lead Agency:	Not reported
Enforcement Type:	Not reported
Enforcement Responsible Person:	Not reported
Enforcement Responsible Sub-Organization:	Not reported
SEP Sequence Number:	Not reported
SEP Expenditure Amount:	Not reported
SEP Scheduled Completion Date:	Not reported
SEP Actual Date:	Not reported
SEP Defaulted Date:	Not reported
SEP Type:	Not reported
SEP Type Description:	Not reported
Proposed Amount:	Not reported
Final Monetary Amount:	Not reported
Paid Amount:	Not reported
Final Count:	Not reported
Final Amount:	Not reported
Found Violation:	No
Agency Which Determined Violation:	Not reported
Violation Short Description:	Not reported
Date Violation was Determined:	Not reported
Actual Return to Compliance Date:	Not reported
Return to Compliance Qualifier:	Not reported
Violation Responsible Agency:	Not reported
Scheduled Compliance Date:	Not reported
Enforcement Identifier:	Not reported
Date of Enforcement Action:	Not reported
Enforcement Responsible Agency:	Not reported
Enforcement Docket Number:	Not reported
Enforcement Attorney:	Not reported
Corrective Action Component:	Not reported
Appeal Initiated Date:	Not reported
Appeal Resolution Date:	Not reported
Disposition Status Date:	Not reported
Disposition Status:	Not reported
Disposition Status Description:	Not reported
Consent/Final Order Sequence Number:	Not reported
Consent/Final Order Respondent Name:	Not reported
Consent/Final Order Lead Agency:	Not reported
Enforcement Type:	Not reported
Enforcement Responsible Person:	Not reported
Enforcement Responsible Sub-Organization:	Not reported

Map ID
Direction
Distance
Elevation

MAP FINDINGS

Site

Database(s)

EDR ID Number
EPA ID Number

KIMBERLY CLARK PA LLC (Continued)

1000421465

SEP Sequence Number: Not reported
SEP Expenditure Amount: Not reported
SEP Scheduled Completion Date: Not reported
SEP Actual Date: Not reported
SEP Defaulted Date: Not reported
SEP Type: Not reported
SEP Type Description: Not reported
Proposed Amount: Not reported
Final Monetary Amount: Not reported
Paid Amount: Not reported
Final Count: Not reported
Final Amount: Not reported

Evaluation Action Summary:

Evaluation Date: 20071127
Evaluation Responsible Agency: State
Found Violation: Yes
Evaluation Type Description: COMPLIANCE EVALUATION INSPECTION ON-SITE
Evaluation Responsible Person Identifier: JTL
Evaluation Responsible Sub-Organization: WM
Actual Return to Compliance Date: 20071212
Scheduled Compliance Date: Not reported
Date of Request: Not reported
Date Response Received: Not reported
Request Agency: Not reported
Former Citation: Not reported

Evaluation Date: 20020207
Evaluation Responsible Agency: State
Found Violation: No
Evaluation Type Description: COMPLIANCE EVALUATION INSPECTION ON-SITE
Evaluation Responsible Person Identifier: PAJ
Evaluation Responsible Sub-Organization: WM
Actual Return to Compliance Date: Not reported
Scheduled Compliance Date: Not reported
Date of Request: Not reported
Date Response Received: Not reported
Request Agency: Not reported
Former Citation: Not reported

Evaluation Date: 19941114
Evaluation Responsible Agency: EPA
Found Violation: Yes
Evaluation Type Description: COMPLIANCE EVALUATION INSPECTION ON-SITE
Evaluation Responsible Person Identifier: GWC
Evaluation Responsible Sub-Organization: Not reported
Actual Return to Compliance Date: 19960905
Scheduled Compliance Date: Not reported
Date of Request: Not reported
Date Response Received: Not reported
Request Agency: Not reported
Former Citation: Not reported

Evaluation Date: 20190703
Evaluation Responsible Agency: State
Found Violation: Yes
Evaluation Type Description: COMPLIANCE EVALUATION INSPECTION ON-SITE

Map ID
Direction
Distance
Elevation

MAP FINDINGS

Site

Database(s)

EDR ID Number
EPA ID Number

KIMBERLY CLARK PA LLC (Continued)

1000421465

Evaluation Responsible Person Identifier:	KIC
Evaluation Responsible Sub-Organization:	WM
Actual Return to Compliance Date:	20190718
Scheduled Compliance Date:	Not reported
Date of Request:	Not reported
Date Response Received:	Not reported
Request Agency:	Not reported
Former Citation:	Not reported
Evaluation Date:	19890214
Evaluation Responsible Agency:	State
Found Violation:	No
Evaluation Type Description:	COMPLIANCE SCHEDULE EVALUATION
Evaluation Responsible Person Identifier:	Not reported
Evaluation Responsible Sub-Organization:	Not reported
Actual Return to Compliance Date:	Not reported
Scheduled Compliance Date:	Not reported
Date of Request:	Not reported
Date Response Received:	Not reported
Request Agency:	Not reported
Former Citation:	Not reported
Evaluation Date:	19990318
Evaluation Responsible Agency:	EPA
Found Violation:	No
Evaluation Type Description:	NON-FINANCIAL RECORD REVIEW
Evaluation Responsible Person Identifier:	MO
Evaluation Responsible Sub-Organization:	WM
Actual Return to Compliance Date:	Not reported
Scheduled Compliance Date:	Not reported
Date of Request:	Not reported
Date Response Received:	Not reported
Request Agency:	Not reported
Former Citation:	Not reported
Evaluation Date:	19890207
Evaluation Responsible Agency:	State
Found Violation:	No
Evaluation Type Description:	COMPLIANCE EVALUATION INSPECTION ON-SITE
Evaluation Responsible Person Identifier:	Not reported
Evaluation Responsible Sub-Organization:	Not reported
Actual Return to Compliance Date:	Not reported
Scheduled Compliance Date:	Not reported
Date of Request:	Not reported
Date Response Received:	Not reported
Request Agency:	Not reported
Former Citation:	Not reported
Evaluation Date:	20150422
Evaluation Responsible Agency:	State
Found Violation:	No
Evaluation Type Description:	COMPLIANCE EVALUATION INSPECTION ON-SITE
Evaluation Responsible Person Identifier:	JLH
Evaluation Responsible Sub-Organization:	WM
Actual Return to Compliance Date:	Not reported
Scheduled Compliance Date:	Not reported
Date of Request:	Not reported

Map ID
Direction
Distance
Elevation

MAP FINDINGS

Site

Database(s)

EDR ID Number
EPA ID Number

KIMBERLY CLARK PA LLC (Continued)

1000421465

Date Response Received:	Not reported
Request Agency:	Not reported
Former Citation:	Not reported
Evaluation Date:	19941114
Evaluation Responsible Agency:	EPA
Found Violation:	Yes
Evaluation Type Description:	COMPLIANCE EVALUATION INSPECTION ON-SITE
Evaluation Responsible Person Identifier:	GWC
Evaluation Responsible Sub-Organization:	Not reported
Actual Return to Compliance Date:	19960905
Scheduled Compliance Date:	Not reported
Date of Request:	Not reported
Date Response Received:	Not reported
Request Agency:	Not reported
Former Citation:	Not reported
Evaluation Date:	20180405
Evaluation Responsible Agency:	State
Found Violation:	No
Evaluation Type Description:	COMPLIANCE EVALUATION INSPECTION ON-SITE
Evaluation Responsible Person Identifier:	JLH
Evaluation Responsible Sub-Organization:	WM
Actual Return to Compliance Date:	Not reported
Scheduled Compliance Date:	Not reported
Date of Request:	Not reported
Date Response Received:	Not reported
Request Agency:	Not reported
Former Citation:	Not reported
Evaluation Date:	20060124
Evaluation Responsible Agency:	State
Found Violation:	No
Evaluation Type Description:	COMPLIANCE EVALUATION INSPECTION ON-SITE
Evaluation Responsible Person Identifier:	PAJ
Evaluation Responsible Sub-Organization:	WM
Actual Return to Compliance Date:	Not reported
Scheduled Compliance Date:	Not reported
Date of Request:	Not reported
Date Response Received:	Not reported
Request Agency:	Not reported
Former Citation:	Not reported
Evaluation Date:	20110803
Evaluation Responsible Agency:	State
Found Violation:	No
Evaluation Type Description:	COMPLIANCE EVALUATION INSPECTION ON-SITE
Evaluation Responsible Person Identifier:	Not reported
Evaluation Responsible Sub-Organization:	WM
Actual Return to Compliance Date:	Not reported
Scheduled Compliance Date:	Not reported
Date of Request:	Not reported
Date Response Received:	Not reported
Request Agency:	Not reported
Former Citation:	Not reported
Evaluation Date:	20141009

Map ID
Direction
Distance
Elevation

MAP FINDINGS

Site

Database(s)

EDR ID Number
EPA ID Number

KIMBERLY CLARK PA LLC (Continued)

1000421465

Evaluation Responsible Agency:	State
Found Violation:	No
Evaluation Type Description:	COMPLIANCE EVALUATION INSPECTION ON-SITE
Evaluation Responsible Person Identifier:	JLH
Evaluation Responsible Sub-Organization:	WM
Actual Return to Compliance Date:	Not reported
Scheduled Compliance Date:	Not reported
Date of Request:	Not reported
Date Response Received:	Not reported
Request Agency:	Not reported
Former Citation:	Not reported
Evaluation Date:	19900612
Evaluation Responsible Agency:	State
Found Violation:	No
Evaluation Type Description:	COMPLIANCE EVALUATION INSPECTION ON-SITE
Evaluation Responsible Person Identifier:	Not reported
Evaluation Responsible Sub-Organization:	Not reported
Actual Return to Compliance Date:	Not reported
Scheduled Compliance Date:	Not reported
Date of Request:	Not reported
Date Response Received:	Not reported
Request Agency:	Not reported
Former Citation:	Not reported
Evaluation Date:	20100608
Evaluation Responsible Agency:	State
Found Violation:	No
Evaluation Type Description:	COMPLIANCE EVALUATION INSPECTION ON-SITE
Evaluation Responsible Person Identifier:	JTL
Evaluation Responsible Sub-Organization:	WM
Actual Return to Compliance Date:	Not reported
Scheduled Compliance Date:	Not reported
Date of Request:	Not reported
Date Response Received:	Not reported
Request Agency:	Not reported
Former Citation:	Not reported
Evaluation Date:	19941114
Evaluation Responsible Agency:	EPA
Found Violation:	Yes
Evaluation Type Description:	COMPLIANCE EVALUATION INSPECTION ON-SITE
Evaluation Responsible Person Identifier:	GWC
Evaluation Responsible Sub-Organization:	Not reported
Actual Return to Compliance Date:	19960905
Scheduled Compliance Date:	Not reported
Date of Request:	Not reported
Date Response Received:	Not reported
Request Agency:	Not reported
Former Citation:	Not reported
Evaluation Date:	20030903
Evaluation Responsible Agency:	State
Found Violation:	No
Evaluation Type Description:	COMPLIANCE EVALUATION INSPECTION ON-SITE
Evaluation Responsible Person Identifier:	PAJ
Evaluation Responsible Sub-Organization:	WM

Map ID
Direction
Distance
Elevation

MAP FINDINGS

Site

Database(s)

EDR ID Number
EPA ID Number

KIMBERLY CLARK PA LLC (Continued)

1000421465

Actual Return to Compliance Date: Not reported
Scheduled Compliance Date: Not reported
Date of Request: Not reported
Date Response Received: Not reported
Request Agency: Not reported
Former Citation: Not reported

Evaluation Date: 19960905
Evaluation Responsible Agency: State
Found Violation: No
Evaluation Type Description: COMPLIANCE EVALUATION INSPECTION ON-SITE
Evaluation Responsible Person Identifier: PAJ
Evaluation Responsible Sub-Organization: Not reported
Actual Return to Compliance Date: Not reported
Scheduled Compliance Date: Not reported
Date of Request: Not reported
Date Response Received: Not reported
Request Agency: Not reported
Former Citation: Not reported

Evaluation Date: 20050214
Evaluation Responsible Agency: State
Found Violation: No
Evaluation Type Description: COMPLIANCE EVALUATION INSPECTION ON-SITE
Evaluation Responsible Person Identifier: PAJ
Evaluation Responsible Sub-Organization: WM
Actual Return to Compliance Date: Not reported
Scheduled Compliance Date: Not reported
Date of Request: Not reported
Date Response Received: Not reported
Request Agency: Not reported
Former Citation: Not reported

Evaluation Date: 19920325
Evaluation Responsible Agency: State
Found Violation: No
Evaluation Type Description: COMPLIANCE EVALUATION INSPECTION ON-SITE
Evaluation Responsible Person Identifier: DKR
Evaluation Responsible Sub-Organization: Not reported
Actual Return to Compliance Date: Not reported
Scheduled Compliance Date: Not reported
Date of Request: Not reported
Date Response Received: Not reported
Request Agency: Not reported
Former Citation: Not reported

Evaluation Date: 19940928
Evaluation Responsible Agency: State
Found Violation: No
Evaluation Type Description: COMPLIANCE EVALUATION INSPECTION ON-SITE
Evaluation Responsible Person Identifier: PAJ
Evaluation Responsible Sub-Organization: Not reported
Actual Return to Compliance Date: Not reported
Scheduled Compliance Date: Not reported
Date of Request: Not reported
Date Response Received: Not reported
Request Agency: Not reported

Map ID
Direction
Distance
Elevation

MAP FINDINGS

Site

Database(s)

EDR ID Number
EPA ID Number

KIMBERLY CLARK PA LLC (Continued)

1000421465

Former Citation:	Not reported
Evaluation Date:	20130919
Evaluation Responsible Agency:	State
Found Violation:	No
Evaluation Type Description:	COMPLIANCE EVALUATION INSPECTION ON-SITE
Evaluation Responsible Person Identifier:	JLH
Evaluation Responsible Sub-Organization:	WM
Actual Return to Compliance Date:	Not reported
Scheduled Compliance Date:	Not reported
Date of Request:	Not reported
Date Response Received:	Not reported
Request Agency:	Not reported
Former Citation:	Not reported
Evaluation Date:	20161215
Evaluation Responsible Agency:	State
Found Violation:	No
Evaluation Type Description:	COMPLIANCE EVALUATION INSPECTION ON-SITE
Evaluation Responsible Person Identifier:	JLH
Evaluation Responsible Sub-Organization:	WM
Actual Return to Compliance Date:	Not reported
Scheduled Compliance Date:	Not reported
Date of Request:	Not reported
Date Response Received:	Not reported
Request Agency:	Not reported
Former Citation:	Not reported
Evaluation Date:	20140424
Evaluation Responsible Agency:	State
Found Violation:	No
Evaluation Type Description:	COMPLIANCE EVALUATION INSPECTION ON-SITE
Evaluation Responsible Person Identifier:	JLH
Evaluation Responsible Sub-Organization:	WM
Actual Return to Compliance Date:	Not reported
Scheduled Compliance Date:	Not reported
Date of Request:	Not reported
Date Response Received:	Not reported
Request Agency:	Not reported
Former Citation:	Not reported
Evaluation Date:	19981222
Evaluation Responsible Agency:	State
Found Violation:	No
Evaluation Type Description:	COMPLIANCE EVALUATION INSPECTION ON-SITE
Evaluation Responsible Person Identifier:	PAJ
Evaluation Responsible Sub-Organization:	WM
Actual Return to Compliance Date:	Not reported
Scheduled Compliance Date:	Not reported
Date of Request:	Not reported
Date Response Received:	Not reported
Request Agency:	Not reported
Former Citation:	Not reported
Evaluation Date:	20120216
Evaluation Responsible Agency:	State
Found Violation:	No

Map ID
Direction
Distance
Elevation

MAP FINDINGS

Site

Database(s)

EDR ID Number
EPA ID Number

KIMBERLY CLARK PA LLC (Continued)

1000421465

Evaluation Type Description:	COMPLIANCE EVALUATION INSPECTION ON-SITE
Evaluation Responsible Person Identifier:	JLH
Evaluation Responsible Sub-Organization:	WM
Actual Return to Compliance Date:	Not reported
Scheduled Compliance Date:	Not reported
Date of Request:	Not reported
Date Response Received:	Not reported
Request Agency:	Not reported
Former Citation:	Not reported
Evaluation Date:	20160317
Evaluation Responsible Agency:	State
Found Violation:	No
Evaluation Type Description:	COMPLIANCE EVALUATION INSPECTION ON-SITE
Evaluation Responsible Person Identifier:	JLH
Evaluation Responsible Sub-Organization:	WM
Actual Return to Compliance Date:	Not reported
Scheduled Compliance Date:	Not reported
Date of Request:	Not reported
Date Response Received:	Not reported
Request Agency:	Not reported
Former Citation:	Not reported
Evaluation Date:	20120801
Evaluation Responsible Agency:	State
Found Violation:	No
Evaluation Type Description:	COMPLIANCE EVALUATION INSPECTION ON-SITE
Evaluation Responsible Person Identifier:	JLH
Evaluation Responsible Sub-Organization:	WM
Actual Return to Compliance Date:	Not reported
Scheduled Compliance Date:	Not reported
Date of Request:	Not reported
Date Response Received:	Not reported
Request Agency:	Not reported
Former Citation:	Not reported

2020 COR ACTION:

EPA ID:	PAD002274991
Region:	3
Action:	Not reported

ICIS:

Enforcement Action ID:	PA000A0000E0000000346601
------------------------	--------------------------

Map ID
Direction
Distance
Elevation

MAP FINDINGS

Site

Database(s)

EDR ID Number
EPA ID Number

KIMBERLY CLARK PA LLC (Continued)

1000421465

FRS ID: 110000603847
Action Name: Not reported
Facility Name: KIMBERLY CLARK PA LLC/CHESTER OPR
Facility Address: FRONT & MARKET ST
CHESTER, PA 19013
Enforcement Action Type: Administrative Order
Facility County: DELAWARE
Program System Acronym: AIR
Enforcement Action Forum Desc: Administrative - Formal
EA Type Code: SCAAAO
Facility SIC Code: 2621
Federal Facility ID: Not reported
Latitude in Decimal Degrees: 39.84341
Longitude in Decimal Degrees: -75.360696
Permit Type Desc: Not reported
Program System Acronym: PA000240406
Facility NAICS Code: 322121
Tribal Land Code: Not reported

Enforcement Action ID: PA000A0000E00000000271282
FRS ID: 110000603847
Action Name: Not reported
Facility Name: KIMBERLY CLARK PA LLC/CHESTER OPR
Facility Address: FRONT & MARKET ST
CHESTER, PA 19013
Enforcement Action Type: Administrative Order
Facility County: DELAWARE
Program System Acronym: AIR
Enforcement Action Forum Desc: Administrative - Formal
EA Type Code: SCAAAO
Facility SIC Code: 2621
Federal Facility ID: Not reported
Latitude in Decimal Degrees: 39.84341
Longitude in Decimal Degrees: -75.360696
Permit Type Desc: Not reported
Program System Acronym: PA000240406
Facility NAICS Code: 322121
Tribal Land Code: Not reported

Enforcement Action ID: PA000A0000E00000000263183
FRS ID: 110000603847
Action Name: Not reported
Facility Name: KIMBERLY CLARK PA LLC/CHESTER OPR
Facility Address: FRONT & MARKET ST
CHESTER, PA 19013
Enforcement Action Type: Notice of Violation
Facility County: DELAWARE
Program System Acronym: AIR
Enforcement Action Forum Desc: Administrative - Informal
EA Type Code: NOV
Facility SIC Code: 2621
Federal Facility ID: Not reported
Latitude in Decimal Degrees: 39.84341
Longitude in Decimal Degrees: -75.360696
Permit Type Desc: Not reported
Program System Acronym: PA000240406
Facility NAICS Code: 322121

Map ID
Direction
Distance
Elevation

MAP FINDINGS

Site

Database(s)

EDR ID Number
EPA ID Number

KIMBERLY CLARK PA LLC (Continued)

1000421465

Tribal Land Code: Not reported

Enforcement Action ID: PA000A0000E00000000256858
FRS ID: 110000603847
Action Name: Not reported
Facility Name: KIMBERLY CLARK PA LLC/CHESTER OPR
Facility Address: FRONT & MARKET ST
CHESTER, PA 19013

Enforcement Action Type: Administrative Order
Facility County: DELAWARE
Program System Acronym: AIR
Enforcement Action Forum Desc: Administrative - Formal
EA Type Code: SCAAO
Facility SIC Code: 2621
Federal Facility ID: Not reported
Latitude in Decimal Degrees: 39.84341
Longitude in Decimal Degrees: -75.360696
Permit Type Desc: Not reported
Program System Acronym: PA000240406
Facility NAICS Code: 322121
Tribal Land Code: Not reported

Enforcement Action ID: PA000A0000E00000000252008
FRS ID: 110000603847
Action Name: Not reported
Facility Name: KIMBERLY CLARK PA LLC/CHESTER OPR
Facility Address: FRONT & MARKET ST
CHESTER, PA 19013

Enforcement Action Type: Notice of Violation
Facility County: DELAWARE
Program System Acronym: AIR
Enforcement Action Forum Desc: Administrative - Informal
EA Type Code: NOV
Facility SIC Code: 2621
Federal Facility ID: Not reported
Latitude in Decimal Degrees: 39.84341
Longitude in Decimal Degrees: -75.360696
Permit Type Desc: Not reported
Program System Acronym: PA000240406
Facility NAICS Code: 322121
Tribal Land Code: Not reported

Enforcement Action ID: PA000A0000E00000000238010
FRS ID: 110000603847
Action Name: Not reported
Facility Name: KIMBERLY CLARK PA LLC/CHESTER OPR
Facility Address: FRONT & MARKET ST
CHESTER, PA 19013

Enforcement Action Type: Notice of Violation
Facility County: DELAWARE
Program System Acronym: AIR
Enforcement Action Forum Desc: Administrative - Informal
EA Type Code: NOV
Facility SIC Code: 2621
Federal Facility ID: Not reported
Latitude in Decimal Degrees: 39.84341
Longitude in Decimal Degrees: -75.360696

Map ID
Direction
Distance
Elevation

MAP FINDINGS

Site

Database(s)

EDR ID Number
EPA ID Number

KIMBERLY CLARK PA LLC (Continued)

1000421465

Permit Type Desc: Not reported
Program System Acronym: PA000240406
Facility NAICS Code: 322121
Tribal Land Code: Not reported

Enforcement Action ID: PA000A0000E00000000235438
FRS ID: 110000603847
Action Name: Not reported
Facility Name: KIMBERLY CLARK PA LLC/CHESTER OPR
Facility Address: FRONT & MARKET ST
CHESTER, PA 19013

Enforcement Action Type: Administrative Order
Facility County: DELAWARE
Program System Acronym: AIR
Enforcement Action Forum Desc: Administrative - Formal
EA Type Code: SCAAO
Facility SIC Code: 2621
Federal Facility ID: Not reported
Latitude in Decimal Degrees: 39.84341
Longitude in Decimal Degrees: -75.360696
Permit Type Desc: Not reported
Program System Acronym: PA000240406
Facility NAICS Code: 322121
Tribal Land Code: Not reported

Enforcement Action ID: PA000A0000E00000000225509
FRS ID: 110000603847
Action Name: Not reported
Facility Name: KIMBERLY CLARK PA LLC/CHESTER OPR
Facility Address: FRONT & MARKET ST
CHESTER, PA 19013

Enforcement Action Type: Notice of Violation
Facility County: DELAWARE
Program System Acronym: AIR
Enforcement Action Forum Desc: Administrative - Informal
EA Type Code: NOV
Facility SIC Code: 2621
Federal Facility ID: Not reported
Latitude in Decimal Degrees: 39.84341
Longitude in Decimal Degrees: -75.360696
Permit Type Desc: Not reported
Program System Acronym: PA000240406
Facility NAICS Code: 322121
Tribal Land Code: Not reported

Enforcement Action ID: PA000A0000E00000000222734
FRS ID: 110000603847
Action Name: Not reported
Facility Name: KIMBERLY CLARK PA LLC/CHESTER OPR
Facility Address: FRONT & MARKET ST
CHESTER, PA 19013

Enforcement Action Type: Notice of Violation
Facility County: DELAWARE
Program System Acronym: AIR
Enforcement Action Forum Desc: Administrative - Informal
EA Type Code: NOV
Facility SIC Code: 2621

Map ID
Direction
Distance
Elevation

MAP FINDINGS

Site

Database(s)

EDR ID Number
EPA ID Number

KIMBERLY CLARK PA LLC (Continued)

1000421465

Federal Facility ID: Not reported
Latitude in Decimal Degrees: 39.84341
Longitude in Decimal Degrees: -75.360696
Permit Type Desc: Not reported
Program System Acronym: PA000240406
Facility NAICS Code: 322121
Tribal Land Code: Not reported

Enforcement Action ID: PA000A0000E00000000221855
FRS ID: 110000603847
Action Name: Not reported
Facility Name: KIMBERLY CLARK PA LLC/CHESTER OPR
Facility Address: FRONT & MARKET ST
CHESTER, PA 19013

Enforcement Action Type: Notice of Violation
Facility County: DELAWARE
Program System Acronym: AIR
Enforcement Action Forum Desc: Administrative - Informal
EA Type Code: NOV
Facility SIC Code: 2621
Federal Facility ID: Not reported
Latitude in Decimal Degrees: 39.84341
Longitude in Decimal Degrees: -75.360696
Permit Type Desc: Not reported
Program System Acronym: PA000240406
Facility NAICS Code: 322121
Tribal Land Code: Not reported

Enforcement Action ID: PA000A0000E00000000071995
FRS ID: 110000603847
Action Name: Not reported
Facility Name: KIMBERLY CLARK PA LLC/CHESTER OPR
Facility Address: FRONT & MARKET ST
CHESTER, PA 19013

Enforcement Action Type: Administrative Order
Facility County: DELAWARE
Program System Acronym: AIR
Enforcement Action Forum Desc: Administrative - Formal
EA Type Code: SCAAO
Facility SIC Code: 2621
Federal Facility ID: Not reported
Latitude in Decimal Degrees: 39.84341
Longitude in Decimal Degrees: -75.360696
Permit Type Desc: Not reported
Program System Acronym: PA000240406
Facility NAICS Code: 322121
Tribal Land Code: Not reported

Enforcement Action ID: PA000A0000E00000000053105
FRS ID: 110000603847
Action Name: Not reported
Facility Name: KIMBERLY CLARK PA LLC/CHESTER OPR
Facility Address: FRONT & MARKET ST
CHESTER, PA 19013

Enforcement Action Type: Notice of Violation
Facility County: DELAWARE
Program System Acronym: AIR

Map ID
Direction
Distance
Elevation

MAP FINDINGS

Site

Database(s)

EDR ID Number
EPA ID Number

KIMBERLY CLARK PA LLC (Continued)

1000421465

Enforcement Action Forum Desc: Administrative - Informal
EA Type Code: NOV
Facility SIC Code: 2621
Federal Facility ID: Not reported
Latitude in Decimal Degrees: 39.84341
Longitude in Decimal Degrees: -75.360696
Permit Type Desc: Not reported
Program System Acronym: PA000240406
Facility NAICS Code: 322121
Tribal Land Code: Not reported

Enforcement Action ID: PA000A0000E0000000051112
FRS ID: 110000603847
Action Name: Not reported
Facility Name: KIMBERLY CLARK PA LLC/CHESTER OPR
Facility Address: FRONT & MARKET ST
CHESTER, PA 19013

Enforcement Action Type: Notice of Violation
Facility County: DELAWARE
Program System Acronym: AIR
Enforcement Action Forum Desc: Administrative - Informal
EA Type Code: NOV
Facility SIC Code: 2621
Federal Facility ID: Not reported
Latitude in Decimal Degrees: 39.84341
Longitude in Decimal Degrees: -75.360696
Permit Type Desc: Not reported
Program System Acronym: PA000240406
Facility NAICS Code: 322121
Tribal Land Code: Not reported

Enforcement Action ID: PA000A0000E0000000046200
FRS ID: 110000603847
Action Name: Not reported
Facility Name: KIMBERLY CLARK PA LLC/CHESTER OPR
Facility Address: FRONT & MARKET ST
CHESTER, PA 19013

Enforcement Action Type: Notice of Violation
Facility County: DELAWARE
Program System Acronym: AIR
Enforcement Action Forum Desc: Administrative - Informal
EA Type Code: NOV
Facility SIC Code: 2621
Federal Facility ID: Not reported
Latitude in Decimal Degrees: 39.84341
Longitude in Decimal Degrees: -75.360696
Permit Type Desc: Not reported
Program System Acronym: PA000240406
Facility NAICS Code: 322121
Tribal Land Code: Not reported

Enforcement Action ID: PA000A0000E0000000046064
FRS ID: 110000603847
Action Name: Not reported
Facility Name: KIMBERLY CLARK PA LLC/CHESTER OPR
Facility Address: FRONT & MARKET ST
CHESTER, PA 19013

Map ID
Direction
Distance
Elevation

MAP FINDINGS

Site

Database(s)

EDR ID Number
EPA ID Number

KIMBERLY CLARK PA LLC (Continued)

1000421465

Enforcement Action Type: Notice of Violation
Facility County: DELAWARE
Program System Acronym: AIR
Enforcement Action Forum Desc: Administrative - Informal
EA Type Code: NOV
Facility SIC Code: 2621
Federal Facility ID: Not reported
Latitude in Decimal Degrees: 39.84341
Longitude in Decimal Degrees: -75.360696
Permit Type Desc: Not reported
Program System Acronym: PA000240406
Facility NAICS Code: 322121
Tribal Land Code: Not reported

Enforcement Action ID: PA000A0000420450003000066
FRS ID: 110000603847
Action Name: KIMBERLY CLARK PA LLC/CHESTER OPR 420450003000066
Facility Name: KIMBERLY CLARK PA LLC/CHESTER OPR
Facility Address: FRONT & MARKET ST
CHESTER, PA 19013

Enforcement Action Type: Notice of Violation
Facility County: DELAWARE
Program System Acronym: AIR
Enforcement Action Forum Desc: Administrative - Informal
EA Type Code: NOV
Facility SIC Code: 2621
Federal Facility ID: Not reported
Latitude in Decimal Degrees: 39.84341
Longitude in Decimal Degrees: -75.360696
Permit Type Desc: Not reported
Program System Acronym: PA000240406
Facility NAICS Code: 322121
Tribal Land Code: Not reported

Enforcement Action ID: PA000A0000420450003000054
FRS ID: 110000603847
Action Name: KIMBERLY CLARK PA LLC/CHESTER OPR 420450003000054
Facility Name: KIMBERLY CLARK PA LLC/CHESTER OPR
Facility Address: FRONT & MARKET ST
CHESTER, PA 19013

Enforcement Action Type: Notice of Violation
Facility County: DELAWARE
Program System Acronym: AIR
Enforcement Action Forum Desc: Administrative - Informal
EA Type Code: NOV
Facility SIC Code: 2621
Federal Facility ID: Not reported
Latitude in Decimal Degrees: 39.84341
Longitude in Decimal Degrees: -75.360696
Permit Type Desc: Not reported
Program System Acronym: PA000240406
Facility NAICS Code: 322121
Tribal Land Code: Not reported

Enforcement Action ID: PA000A0000420450003000039
FRS ID: 110000603847
Action Name: KIMBERLY CLARK PA LLC/CHESTER OPR 420450003000039

Map ID
Direction
Distance
Elevation

MAP FINDINGS

Site

Database(s)

EDR ID Number
EPA ID Number

KIMBERLY CLARK PA LLC (Continued)

1000421465

Facility Name: KIMBERLY CLARK PA LLC/CHESTER OPR
Facility Address: FRONT & MARKET ST
CHESTER, PA 19013

Enforcement Action Type: Administrative Order
Facility County: DELAWARE
Program System Acronym: AIR
Enforcement Action Forum Desc: Administrative - Formal
EA Type Code: SCAAO
Facility SIC Code: 2621
Federal Facility ID: Not reported
Latitude in Decimal Degrees: 39.84341
Longitude in Decimal Degrees: -75.360696
Permit Type Desc: Not reported
Program System Acronym: PA000240406
Facility NAICS Code: 322121
Tribal Land Code: Not reported

Enforcement Action ID: PA000A0000420450003000036
FRS ID: 110000603847
Action Name: KIMBERLY CLARK PA LLC/CHESTER OPR 420450003000036
Facility Name: KIMBERLY CLARK PA LLC/CHESTER OPR
Facility Address: FRONT & MARKET ST
CHESTER, PA 19013

Enforcement Action Type: Administrative Order
Facility County: DELAWARE
Program System Acronym: AIR
Enforcement Action Forum Desc: Administrative - Formal
EA Type Code: SCAAO
Facility SIC Code: 2621
Federal Facility ID: Not reported
Latitude in Decimal Degrees: 39.84341
Longitude in Decimal Degrees: -75.360696
Permit Type Desc: Not reported
Program System Acronym: PA000240406
Facility NAICS Code: 322121
Tribal Land Code: Not reported

Enforcement Action ID: PA000A0000420450003000030
FRS ID: 110000603847
Action Name: KIMBERLY CLARK PA LLC/CHESTER OPR 420450003000030
Facility Name: KIMBERLY CLARK PA LLC/CHESTER OPR
Facility Address: FRONT & MARKET ST
CHESTER, PA 19013

Enforcement Action Type: Administrative Order
Facility County: DELAWARE
Program System Acronym: AIR
Enforcement Action Forum Desc: Administrative - Formal
EA Type Code: SCAAO
Facility SIC Code: 2621
Federal Facility ID: Not reported
Latitude in Decimal Degrees: 39.84341
Longitude in Decimal Degrees: -75.360696
Permit Type Desc: Not reported
Program System Acronym: PA000240406
Facility NAICS Code: 322121
Tribal Land Code: Not reported

Map ID
Direction
Distance
Elevation

MAP FINDINGS

Site

Database(s)

EDR ID Number
EPA ID Number

KIMBERLY CLARK PA LLC (Continued)

1000421465

Enforcement Action ID: PA000A0000420450003000028
FRS ID: 110000603847
Action Name: KIMBERLY CLARK PA LLC/CHESTER OPR 420450003000028
Facility Name: KIMBERLY CLARK PA LLC/CHESTER OPR
Facility Address: FRONT & MARKET ST
CHESTER, PA 19013

Enforcement Action Type: Notice of Violation
Facility County: DELAWARE
Program System Acronym: AIR
Enforcement Action Forum Desc: Administrative - Informal
EA Type Code: NOV
Facility SIC Code: 2621
Federal Facility ID: Not reported
Latitude in Decimal Degrees: 39.84341
Longitude in Decimal Degrees: -75.360696
Permit Type Desc: Not reported
Program System Acronym: PA000240406
Facility NAICS Code: 322121
Tribal Land Code: Not reported

Enforcement Action ID: PA000A0000420450003000027
FRS ID: 110000603847
Action Name: KIMBERLY CLARK PA LLC/CHESTER OPR 420450003000027
Facility Name: KIMBERLY CLARK PA LLC/CHESTER OPR
Facility Address: FRONT & MARKET ST
CHESTER, PA 19013

Enforcement Action Type: Administrative Order
Facility County: DELAWARE
Program System Acronym: AIR
Enforcement Action Forum Desc: Administrative - Formal
EA Type Code: SCAAO
Facility SIC Code: 2621
Federal Facility ID: Not reported
Latitude in Decimal Degrees: 39.84341
Longitude in Decimal Degrees: -75.360696
Permit Type Desc: Not reported
Program System Acronym: PA000240406
Facility NAICS Code: 322121
Tribal Land Code: Not reported

Enforcement Action ID: PA000A0000420450003000026
FRS ID: 110000603847
Action Name: KIMBERLY CLARK PA LLC/CHESTER OPR 420450003000026
Facility Name: KIMBERLY CLARK PA LLC/CHESTER OPR
Facility Address: FRONT & MARKET ST
CHESTER, PA 19013

Enforcement Action Type: Notice of Violation
Facility County: DELAWARE
Program System Acronym: AIR
Enforcement Action Forum Desc: Administrative - Informal
EA Type Code: NOV
Facility SIC Code: 2621
Federal Facility ID: Not reported
Latitude in Decimal Degrees: 39.84341
Longitude in Decimal Degrees: -75.360696
Permit Type Desc: Not reported
Program System Acronym: PA000240406

Map ID
Direction
Distance
Elevation

MAP FINDINGS

Site

Database(s)

EDR ID Number
EPA ID Number

KIMBERLY CLARK PA LLC (Continued)

1000421465

Facility NAICS Code: 322121
Tribal Land Code: Not reported

Enforcement Action ID: PA000A0000420450003000020
FRS ID: 110000603847
Action Name: KIMBERLY CLARK PA LLC/CHESTER OPR 420450003000020
Facility Name: KIMBERLY CLARK PA LLC/CHESTER OPR
Facility Address: FRONT & MARKET ST
CHESTER, PA 19013

Enforcement Action Type: Administrative Order
Facility County: DELAWARE
Program System Acronym: AIR
Enforcement Action Forum Desc: Administrative - Formal
EA Type Code: SCAAO
Facility SIC Code: 2621
Federal Facility ID: Not reported
Latitude in Decimal Degrees: 39.84341
Longitude in Decimal Degrees: -75.360696
Permit Type Desc: Not reported
Program System Acronym: PA000240406
Facility NAICS Code: 322121
Tribal Land Code: Not reported

Enforcement Action ID: PA000A0000420450003000019
FRS ID: 110000603847
Action Name: KIMBERLY CLARK PA LLC/CHESTER OPR 420450003000019
Facility Name: KIMBERLY CLARK PA LLC/CHESTER OPR
Facility Address: FRONT & MARKET ST
CHESTER, PA 19013

Enforcement Action Type: Administrative Order
Facility County: DELAWARE
Program System Acronym: AIR
Enforcement Action Forum Desc: Administrative - Formal
EA Type Code: SCAAO
Facility SIC Code: 2621
Federal Facility ID: Not reported
Latitude in Decimal Degrees: 39.84341
Longitude in Decimal Degrees: -75.360696
Permit Type Desc: Not reported
Program System Acronym: PA000240406
Facility NAICS Code: 322121
Tribal Land Code: Not reported

US AIRS (AFS):
Envid: 1000421465
Region Code: 03
County Code: PA045
Programmatic ID: AIR PA000240406
Facility Registry ID: 110000603847
D and B Number: Not reported
Facility Site Name: KIMBERLY CLARK PA LLC/CHESTER OPR
Primary SIC Code: 2621
NAICS Code: 322121
Default Air Classification Code: MAJ
Facility Type of Ownership Code: NON
Air CMS Category Code: TVM

Map ID
Direction
Distance
Elevation

MAP FINDINGS

Site

Database(s)

EDR ID Number
EPA ID Number

KIMBERLY CLARK PA LLC (Continued)

1000421465

HPV Status: Not reported

US AIRS (AFS):
Region Code: 03
Programmatic ID: AIR PA000240406
Facility Registry ID: 110000603847
Air Operating Status Code: OPR
Default Air Classification Code: MAJ
Air Program: Information Requests, Monitoring, & Recordkeeping
Activity Date: 2001-10-06 00:00:00
Activity Status Date: 2003-06-26 14:37:30
Activity Group: Compliance Monitoring
Activity Type: Inspection/Evaluation
Activity Status: Active

Region Code: 03
Programmatic ID: AIR PA000240406
Facility Registry ID: 110000603847
Air Operating Status Code: OPR
Default Air Classification Code: MAJ
Air Program: MACT Standards (40 CFR Part 63)
Activity Date: Not reported
Activity Status Date: 2011-05-19 00:00:00
Activity Group: Case File
Activity Type: Case File
Activity Status: Resolved

Region Code: 03
Programmatic ID: AIR PA000240406
Facility Registry ID: 110000603847
Air Operating Status Code: OPR
Default Air Classification Code: MAJ
Air Program: MACT Standards (40 CFR Part 63)
Activity Date: 1997-03-19 00:00:00
Activity Status Date: 2016-02-12 13:24:42
Activity Group: Compliance Monitoring
Activity Type: Inspection/Evaluation
Activity Status: Active

Region Code: 03
Programmatic ID: AIR PA000240406
Facility Registry ID: 110000603847
Air Operating Status Code: OPR
Default Air Classification Code: MAJ
Air Program: MACT Standards (40 CFR Part 63)
Activity Date: 1997-09-12 00:00:00
Activity Status Date: 2016-02-12 13:23:13
Activity Group: Compliance Monitoring
Activity Type: Inspection/Evaluation
Activity Status: Active

Region Code: 03
Programmatic ID: AIR PA000240406
Facility Registry ID: 110000603847
Air Operating Status Code: OPR
Default Air Classification Code: MAJ
Air Program: MACT Standards (40 CFR Part 63)
Activity Date: 1997-09-23 00:00:00

Map ID
Direction
Distance
Elevation

MAP FINDINGS

Site

Database(s)

EDR ID Number
EPA ID Number

KIMBERLY CLARK PA LLC (Continued)

1000421465

Activity Status Date: 2016-02-12 13:24:42
Activity Group: Compliance Monitoring
Activity Type: Inspection/Evaluation
Activity Status: Active

Region Code: 03
Programmatic ID: AIR PA000240406
Facility Registry ID: 110000603847
Air Operating Status Code: OPR
Default Air Classification Code: MAJ
Air Program: MACT Standards (40 CFR Part 63)
Activity Date: 1997-12-30 00:00:00
Activity Status Date: 2016-02-12 13:24:42
Activity Group: Compliance Monitoring
Activity Type: Inspection/Evaluation
Activity Status: Active

Region Code: 03
Programmatic ID: AIR PA000240406
Facility Registry ID: 110000603847
Air Operating Status Code: OPR
Default Air Classification Code: MAJ
Air Program: MACT Standards (40 CFR Part 63)
Activity Date: 1998-04-14 00:00:00
Activity Status Date: 2016-02-12 13:24:42
Activity Group: Compliance Monitoring
Activity Type: Inspection/Evaluation
Activity Status: Active

Region Code: 03
Programmatic ID: AIR PA000240406
Facility Registry ID: 110000603847
Air Operating Status Code: OPR
Default Air Classification Code: MAJ
Air Program: MACT Standards (40 CFR Part 63)
Activity Date: 1998-07-08 00:00:00
Activity Status Date: 2016-02-12 13:24:42
Activity Group: Compliance Monitoring
Activity Type: Inspection/Evaluation
Activity Status: Active

Region Code: 03
Programmatic ID: AIR PA000240406
Facility Registry ID: 110000603847
Air Operating Status Code: OPR
Default Air Classification Code: MAJ
Air Program: MACT Standards (40 CFR Part 63)
Activity Date: 1998-07-27 00:00:00
Activity Status Date: 2016-02-12 13:24:03
Activity Group: Compliance Monitoring
Activity Type: Inspection/Evaluation
Activity Status: Active

Region Code: 03
Programmatic ID: AIR PA000240406
Facility Registry ID: 110000603847
Air Operating Status Code: OPR

Map ID
Direction
Distance
Elevation

MAP FINDINGS

Site

Database(s)

EDR ID Number
EPA ID Number

KIMBERLY CLARK PA LLC (Continued)

1000421465

Default Air Classification Code: MAJ
Air Program: MACT Standards (40 CFR Part 63)
Activity Date: 1998-07-28 00:00:00
Activity Status Date: 2016-02-12 13:24:03
Activity Group: Compliance Monitoring
Activity Type: Inspection/Evaluation
Activity Status: Active

Region Code: 03
Programmatic ID: AIR PA000240406
Facility Registry ID: 110000603847
Air Operating Status Code: OPR
Default Air Classification Code: MAJ
Air Program: MACT Standards (40 CFR Part 63)
Activity Date: 1998-08-11 00:00:00
Activity Status Date: 2016-02-12 13:24:47
Activity Group: Compliance Monitoring
Activity Type: Inspection/Evaluation
Activity Status: Active

Region Code: 03
Programmatic ID: AIR PA000240406
Facility Registry ID: 110000603847
Air Operating Status Code: OPR
Default Air Classification Code: MAJ
Air Program: MACT Standards (40 CFR Part 63)
Activity Date: 1998-09-25 00:00:00
Activity Status Date: 2016-02-12 13:24:13
Activity Group: Compliance Monitoring
Activity Type: Inspection/Evaluation
Activity Status: Active

Region Code: 03
Programmatic ID: AIR PA000240406
Facility Registry ID: 110000603847
Air Operating Status Code: OPR
Default Air Classification Code: MAJ
Air Program: MACT Standards (40 CFR Part 63)
Activity Date: 1998-10-19 00:00:00
Activity Status Date: 2016-02-12 13:24:42
Activity Group: Compliance Monitoring
Activity Type: Inspection/Evaluation
Activity Status: Active

Region Code: 03
Programmatic ID: AIR PA000240406
Facility Registry ID: 110000603847
Air Operating Status Code: OPR
Default Air Classification Code: MAJ
Air Program: MACT Standards (40 CFR Part 63)
Activity Date: 1999-01-11 00:00:00
Activity Status Date: 2016-02-12 13:24:42
Activity Group: Compliance Monitoring
Activity Type: Inspection/Evaluation
Activity Status: Active

Region Code: 03

Map ID
Direction
Distance
Elevation

MAP FINDINGS

Site

Database(s)

EDR ID Number
EPA ID Number

KIMBERLY CLARK PA LLC (Continued)

1000421465

Programmatic ID: AIR PA000240406
Facility Registry ID: 110000603847
Air Operating Status Code: OPR
Default Air Classification Code: MAJ
Air Program: MACT Standards (40 CFR Part 63)
Activity Date: 1999-02-02 00:00:00
Activity Status Date: 2016-02-12 13:25:56
Activity Group: Compliance Monitoring
Activity Type: Inspection/Evaluation
Activity Status: Active

Region Code: 03
Programmatic ID: AIR PA000240406
Facility Registry ID: 110000603847
Air Operating Status Code: OPR
Default Air Classification Code: MAJ
Air Program: MACT Standards (40 CFR Part 63)
Activity Date: 1999-02-22 00:00:00
Activity Status Date: 2016-02-12 13:24:52
Activity Group: Compliance Monitoring
Activity Type: Inspection/Evaluation
Activity Status: Active

Region Code: 03
Programmatic ID: AIR PA000240406
Facility Registry ID: 110000603847
Air Operating Status Code: OPR
Default Air Classification Code: MAJ
Air Program: MACT Standards (40 CFR Part 63)
Activity Date: 1999-06-24 00:00:00
Activity Status Date: 2016-02-12 13:25:22
Activity Group: Compliance Monitoring
Activity Type: Inspection/Evaluation
Activity Status: Active

Region Code: 03
Programmatic ID: AIR PA000240406
Facility Registry ID: 110000603847
Air Operating Status Code: OPR
Default Air Classification Code: MAJ
Air Program: MACT Standards (40 CFR Part 63)
Activity Date: 1999-10-22 00:00:00
Activity Status Date: 2016-02-12 13:26:21
Activity Group: Compliance Monitoring
Activity Type: Inspection/Evaluation
Activity Status: Active

Region Code: 03
Programmatic ID: AIR PA000240406
Facility Registry ID: 110000603847
Air Operating Status Code: OPR
Default Air Classification Code: MAJ
Air Program: MACT Standards (40 CFR Part 63)
Activity Date: 1999-10-27 00:00:00
Activity Status Date: 2016-02-12 13:26:07
Activity Group: Compliance Monitoring
Activity Type: Inspection/Evaluation

Map ID
Direction
Distance
Elevation

MAP FINDINGS

Site

Database(s)

EDR ID Number
EPA ID Number

KIMBERLY CLARK PA LLC (Continued)

1000421465

Activity Status: Active

Region Code: 03
Programmatic ID: AIR PA000240406
Facility Registry ID: 110000603847
Air Operating Status Code: OPR
Default Air Classification Code: MAJ
Air Program: MACT Standards (40 CFR Part 63)
Activity Date: 1999-12-01 00:00:00
Activity Status Date: 2016-02-12 13:26:08
Activity Group: Compliance Monitoring
Activity Type: Inspection/Evaluation
Activity Status: Active

Region Code: 03
Programmatic ID: AIR PA000240406
Facility Registry ID: 110000603847
Air Operating Status Code: OPR
Default Air Classification Code: MAJ
Air Program: MACT Standards (40 CFR Part 63)
Activity Date: 2000-02-01 00:00:00
Activity Status Date: 2016-02-12 13:26:49
Activity Group: Compliance Monitoring
Activity Type: Inspection/Evaluation
Activity Status: Active

Region Code: 03
Programmatic ID: AIR PA000240406
Facility Registry ID: 110000603847
Air Operating Status Code: OPR
Default Air Classification Code: MAJ
Air Program: MACT Standards (40 CFR Part 63)
Activity Date: 2000-02-03 00:00:00
Activity Status Date: 2016-02-12 13:26:49
Activity Group: Compliance Monitoring
Activity Type: Inspection/Evaluation
Activity Status: Active

Region Code: 03
Programmatic ID: AIR PA000240406
Facility Registry ID: 110000603847
Air Operating Status Code: OPR
Default Air Classification Code: MAJ
Air Program: MACT Standards (40 CFR Part 63)
Activity Date: 2000-03-29 00:00:00
Activity Status Date: 2016-02-12 13:27:12
Activity Group: Compliance Monitoring
Activity Type: Inspection/Evaluation
Activity Status: Active

Region Code: 03
Programmatic ID: AIR PA000240406
Facility Registry ID: 110000603847
Air Operating Status Code: OPR
Default Air Classification Code: MAJ
Air Program: MACT Standards (40 CFR Part 63)
Activity Date: 2000-04-03 00:00:00

Map ID
Direction
Distance
Elevation

MAP FINDINGS

Site

Database(s)

EDR ID Number
EPA ID Number

KIMBERLY CLARK PA LLC (Continued)

1000421465

Activity Status Date: 2016-02-12 13:27:11
Activity Group: Compliance Monitoring
Activity Type: Inspection/Evaluation
Activity Status: Active

Region Code: 03
Programmatic ID: AIR PA000240406
Facility Registry ID: 110000603847
Air Operating Status Code: OPR
Default Air Classification Code: MAJ
Air Program: MACT Standards (40 CFR Part 63)
Activity Date: 2000-04-06 00:00:00
Activity Status Date: 2016-02-12 13:27:23
Activity Group: Compliance Monitoring
Activity Type: Inspection/Evaluation
Activity Status: Active

Region Code: 03
Programmatic ID: AIR PA000240406
Facility Registry ID: 110000603847
Air Operating Status Code: OPR
Default Air Classification Code: MAJ
Air Program: MACT Standards (40 CFR Part 63)
Activity Date: 2000-05-02 00:00:00
Activity Status Date: 2016-02-12 13:28:04
Activity Group: Compliance Monitoring
Activity Type: Inspection/Evaluation
Activity Status: Active

Region Code: 03
Programmatic ID: AIR PA000240406
Facility Registry ID: 110000603847
Air Operating Status Code: OPR
Default Air Classification Code: MAJ
Air Program: MACT Standards (40 CFR Part 63)
Activity Date: 2000-05-15 00:00:00
Activity Status Date: 2016-02-12 13:27:58
Activity Group: Compliance Monitoring
Activity Type: Inspection/Evaluation
Activity Status: Active

Region Code: 03
Programmatic ID: AIR PA000240406
Facility Registry ID: 110000603847
Air Operating Status Code: OPR
Default Air Classification Code: MAJ
Air Program: MACT Standards (40 CFR Part 63)
Activity Date: 2000-05-23 00:00:00
Activity Status Date: 2016-02-12 13:28:04
Activity Group: Compliance Monitoring
Activity Type: Inspection/Evaluation
Activity Status: Active

Region Code: 03
Programmatic ID: AIR PA000240406
Facility Registry ID: 110000603847
Air Operating Status Code: OPR

Map ID
Direction
Distance
Elevation

MAP FINDINGS

Site

Database(s)

EDR ID Number
EPA ID Number

KIMBERLY CLARK PA LLC (Continued)

1000421465

Default Air Classification Code: MAJ
Air Program: MACT Standards (40 CFR Part 63)
Activity Date: 2000-12-07 00:00:00
Activity Status Date: 2016-02-12 13:28:42
Activity Group: Compliance Monitoring
Activity Type: Inspection/Evaluation
Activity Status: Active

Region Code: 03
Programmatic ID: AIR PA000240406
Facility Registry ID: 110000603847
Air Operating Status Code: OPR
Default Air Classification Code: MAJ
Air Program: MACT Standards (40 CFR Part 63)
Activity Date: 2001-02-02 00:00:00
Activity Status Date: 2016-02-12 13:28:58
Activity Group: Compliance Monitoring
Activity Type: Inspection/Evaluation
Activity Status: Active

Region Code: 03
Programmatic ID: AIR PA000240406
Facility Registry ID: 110000603847
Air Operating Status Code: OPR
Default Air Classification Code: MAJ
Air Program: MACT Standards (40 CFR Part 63)
Activity Date: 2001-10-16 00:00:00
Activity Status Date: 2016-02-12 13:30:17
Activity Group: Compliance Monitoring
Activity Type: Inspection/Evaluation
Activity Status: Active

Region Code: 03
Programmatic ID: AIR PA000240406
Facility Registry ID: 110000603847
Air Operating Status Code: OPR
Default Air Classification Code: MAJ
Air Program: MACT Standards (40 CFR Part 63)
Activity Date: 2001-10-17 00:00:00
Activity Status Date: 2016-02-12 13:30:17
Activity Group: Compliance Monitoring
Activity Type: Inspection/Evaluation
Activity Status: Active

Region Code: 03
Programmatic ID: AIR PA000240406
Facility Registry ID: 110000603847
Air Operating Status Code: OPR
Default Air Classification Code: MAJ
Air Program: MACT Standards (40 CFR Part 63)
Activity Date: 2001-11-07 00:00:00
Activity Status Date: 2016-02-12 13:30:22
Activity Group: Compliance Monitoring
Activity Type: Inspection/Evaluation
Activity Status: Active

Region Code: 03

Map ID
Direction
Distance
Elevation

MAP FINDINGS

Site

Database(s)

EDR ID Number
EPA ID Number

KIMBERLY CLARK PA LLC (Continued)

1000421465

Programmatic ID: AIR PA000240406
Facility Registry ID: 110000603847
Air Operating Status Code: OPR
Default Air Classification Code: MAJ
Air Program: MACT Standards (40 CFR Part 63)
Activity Date: 2001-11-09 00:00:00
Activity Status Date: 2016-02-12 13:30:21
Activity Group: Compliance Monitoring
Activity Type: Inspection/Evaluation
Activity Status: Active

Region Code: 03
Programmatic ID: AIR PA000240406
Facility Registry ID: 110000603847
Air Operating Status Code: OPR
Default Air Classification Code: MAJ
Air Program: MACT Standards (40 CFR Part 63)
Activity Date: 2001-11-09 00:00:00
Activity Status Date: 2016-02-12 13:30:25
Activity Group: Compliance Monitoring
Activity Type: Inspection/Evaluation
Activity Status: Active

Region Code: 03
Programmatic ID: AIR PA000240406
Facility Registry ID: 110000603847
Air Operating Status Code: OPR
Default Air Classification Code: MAJ
Air Program: MACT Standards (40 CFR Part 63)
Activity Date: 2001-12-14 00:00:00
Activity Status Date: 2016-02-12 13:30:40
Activity Group: Compliance Monitoring
Activity Type: Inspection/Evaluation
Activity Status: Active

Region Code: 03
Programmatic ID: AIR PA000240406
Facility Registry ID: 110000603847
Air Operating Status Code: OPR
Default Air Classification Code: MAJ
Air Program: MACT Standards (40 CFR Part 63)
Activity Date: 2002-03-04 00:00:00
Activity Status Date: 2016-02-12 13:30:53
Activity Group: Compliance Monitoring
Activity Type: Inspection/Evaluation
Activity Status: Active

Region Code: 03
Programmatic ID: AIR PA000240406
Facility Registry ID: 110000603847
Air Operating Status Code: OPR
Default Air Classification Code: MAJ
Air Program: MACT Standards (40 CFR Part 63)
Activity Date: 2002-03-22 00:00:00
Activity Status Date: 2016-02-12 13:30:53
Activity Group: Compliance Monitoring
Activity Type: Inspection/Evaluation

Map ID
Direction
Distance
Elevation

MAP FINDINGS

Site

Database(s)

EDR ID Number
EPA ID Number

KIMBERLY CLARK PA LLC (Continued)

1000421465

Activity Status: Active

Region Code: 03
Programmatic ID: AIR PA000240406
Facility Registry ID: 110000603847
Air Operating Status Code: OPR
Default Air Classification Code: MAJ
Air Program: MACT Standards (40 CFR Part 63)
Activity Date: 2002-04-19 00:00:00
Activity Status Date: 2016-02-12 13:31:25
Activity Group: Compliance Monitoring
Activity Type: Inspection/Evaluation
Activity Status: Active

Region Code: 03
Programmatic ID: AIR PA000240406
Facility Registry ID: 110000603847
Air Operating Status Code: OPR
Default Air Classification Code: MAJ
Air Program: MACT Standards (40 CFR Part 63)
Activity Date: 2002-08-21 00:00:00
Activity Status Date: 2016-02-12 13:31:25
Activity Group: Compliance Monitoring
Activity Type: Inspection/Evaluation
Activity Status: Active

Region Code: 03
Programmatic ID: AIR PA000240406
Facility Registry ID: 110000603847
Air Operating Status Code: OPR
Default Air Classification Code: MAJ
Air Program: MACT Standards (40 CFR Part 63)
Activity Date: 2002-11-04 00:00:00
Activity Status Date: 2016-02-12 13:31:41
Activity Group: Compliance Monitoring
Activity Type: Inspection/Evaluation
Activity Status: Active

Region Code: 03
Programmatic ID: AIR PA000240406
Facility Registry ID: 110000603847
Air Operating Status Code: OPR
Default Air Classification Code: MAJ
Air Program: MACT Standards (40 CFR Part 63)
Activity Date: 2002-11-22 00:00:00
Activity Status Date: 2016-02-12 13:49:27
Activity Group: Compliance Monitoring
Activity Type: Inspection/Evaluation
Activity Status: Active

Region Code: 03
Programmatic ID: AIR PA000240406
Facility Registry ID: 110000603847
Air Operating Status Code: OPR
Default Air Classification Code: MAJ
Air Program: MACT Standards (40 CFR Part 63)
Activity Date: 2003-03-14 00:00:00

Map ID
Direction
Distance
Elevation

MAP FINDINGS

Site

Database(s)

EDR ID Number
EPA ID Number

KIMBERLY CLARK PA LLC (Continued)

1000421465

Activity Status Date: 2016-02-12 13:32:11
Activity Group: Compliance Monitoring
Activity Type: Inspection/Evaluation
Activity Status: Active

Region Code: 03
Programmatic ID: AIR PA000240406
Facility Registry ID: 110000603847
Air Operating Status Code: OPR
Default Air Classification Code: MAJ
Air Program: MACT Standards (40 CFR Part 63)
Activity Date: 2003-03-27 00:00:00
Activity Status Date: 2016-02-12 13:32:12
Activity Group: Compliance Monitoring
Activity Type: Inspection/Evaluation
Activity Status: Active

Region Code: 03
Programmatic ID: AIR PA000240406
Facility Registry ID: 110000603847
Air Operating Status Code: OPR
Default Air Classification Code: MAJ
Air Program: MACT Standards (40 CFR Part 63)
Activity Date: 2003-04-17 00:00:00
Activity Status Date: 2016-04-06 16:02:39
Activity Group: Compliance Monitoring
Activity Type: Inspection/Evaluation
Activity Status: Active

Region Code: 03
Programmatic ID: AIR PA000240406
Facility Registry ID: 110000603847
Air Operating Status Code: OPR
Default Air Classification Code: MAJ
Air Program: MACT Standards (40 CFR Part 63)
Activity Date: 2003-04-22 00:00:00
Activity Status Date: 2016-02-12 13:32:20
Activity Group: Compliance Monitoring
Activity Type: Inspection/Evaluation
Activity Status: Active

Region Code: 03
Programmatic ID: AIR PA000240406
Facility Registry ID: 110000603847
Air Operating Status Code: OPR
Default Air Classification Code: MAJ
Air Program: MACT Standards (40 CFR Part 63)
Activity Date: 2003-05-23 00:00:00
Activity Status Date: 2016-02-12 13:32:27
Activity Group: Compliance Monitoring
Activity Type: Inspection/Evaluation
Activity Status: Active

Region Code: 03
Programmatic ID: AIR PA000240406
Facility Registry ID: 110000603847
Air Operating Status Code: OPR

Map ID
Direction
Distance
Elevation

MAP FINDINGS

Site

Database(s)

EDR ID Number
EPA ID Number

KIMBERLY CLARK PA LLC (Continued)

1000421465

Default Air Classification Code: MAJ
Air Program: MACT Standards (40 CFR Part 63)
Activity Date: 2003-08-13 00:00:00
Activity Status Date: 2016-02-12 13:32:55
Activity Group: Compliance Monitoring
Activity Type: Inspection/Evaluation
Activity Status: Active

Region Code: 03
Programmatic ID: AIR PA000240406
Facility Registry ID: 110000603847
Air Operating Status Code: OPR
Default Air Classification Code: MAJ
Air Program: MACT Standards (40 CFR Part 63)
Activity Date: 2003-11-24 00:00:00
Activity Status Date: 2016-02-12 13:33:17
Activity Group: Compliance Monitoring
Activity Type: Inspection/Evaluation
Activity Status: Active

Region Code: 03
Programmatic ID: AIR PA000240406
Facility Registry ID: 110000603847
Air Operating Status Code: OPR
Default Air Classification Code: MAJ
Air Program: MACT Standards (40 CFR Part 63)
Activity Date: 2003-11-26 00:00:00
Activity Status Date: 2016-02-12 13:49:33
Activity Group: Compliance Monitoring
Activity Type: Inspection/Evaluation
Activity Status: Active

Region Code: 03
Programmatic ID: AIR PA000240406
Facility Registry ID: 110000603847
Air Operating Status Code: OPR
Default Air Classification Code: MAJ
Air Program: MACT Standards (40 CFR Part 63)
Activity Date: 2004-01-06 00:00:00
Activity Status Date: 2016-02-12 13:33:23
Activity Group: Compliance Monitoring
Activity Type: Inspection/Evaluation
Activity Status: Active

Region Code: 03
Programmatic ID: AIR PA000240406
Facility Registry ID: 110000603847
Air Operating Status Code: OPR
Default Air Classification Code: MAJ
Air Program: MACT Standards (40 CFR Part 63)
Activity Date: 2004-03-02 00:00:00
Activity Status Date: 2016-02-12 13:33:35
Activity Group: Compliance Monitoring
Activity Type: Inspection/Evaluation
Activity Status: Active

Region Code: 03

Map ID
Direction
Distance
Elevation

MAP FINDINGS

Site

Database(s)

EDR ID Number
EPA ID Number

KIMBERLY CLARK PA LLC (Continued)

1000421465

Programmatic ID: AIR PA000240406
Facility Registry ID: 110000603847
Air Operating Status Code: OPR
Default Air Classification Code: MAJ
Air Program: MACT Standards (40 CFR Part 63)
Activity Date: 2004-03-15 00:00:00
Activity Status Date: 2016-02-12 13:33:39
Activity Group: Compliance Monitoring
Activity Type: Inspection/Evaluation
Activity Status: Active

Region Code: 03
Programmatic ID: AIR PA000240406
Facility Registry ID: 110000603847
Air Operating Status Code: OPR
Default Air Classification Code: MAJ
Air Program: MACT Standards (40 CFR Part 63)
Activity Date: 2004-06-21 00:00:00
Activity Status Date: 2016-02-12 13:34:06
Activity Group: Compliance Monitoring
Activity Type: Inspection/Evaluation
Activity Status: Active

Region Code: 03
Programmatic ID: AIR PA000240406
Facility Registry ID: 110000603847
Air Operating Status Code: OPR
Default Air Classification Code: MAJ
Air Program: MACT Standards (40 CFR Part 63)
Activity Date: 2004-06-22 00:00:00
Activity Status Date: 2016-02-12 13:34:07
Activity Group: Compliance Monitoring
Activity Type: Inspection/Evaluation
Activity Status: Active

Region Code: 03
Programmatic ID: AIR PA000240406
Facility Registry ID: 110000603847
Air Operating Status Code: OPR
Default Air Classification Code: MAJ
Air Program: MACT Standards (40 CFR Part 63)
Activity Date: 2004-09-23 00:00:00
Activity Status Date: 2016-02-12 13:34:34
Activity Group: Compliance Monitoring
Activity Type: Inspection/Evaluation
Activity Status: Active

Region Code: 03
Programmatic ID: AIR PA000240406
Facility Registry ID: 110000603847
Air Operating Status Code: OPR
Default Air Classification Code: MAJ
Air Program: MACT Standards (40 CFR Part 63)
Activity Date: 2004-10-06 00:00:00
Activity Status Date: 2016-02-12 13:34:30
Activity Group: Compliance Monitoring
Activity Type: Inspection/Evaluation

Map ID
Direction
Distance
Elevation

MAP FINDINGS

Site

Database(s)

EDR ID Number
EPA ID Number

KIMBERLY CLARK PA LLC (Continued)

1000421465

Activity Status: Active

Region Code: 03
Programmatic ID: AIR PA000240406
Facility Registry ID: 110000603847
Air Operating Status Code: OPR
Default Air Classification Code: MAJ
Air Program: MACT Standards (40 CFR Part 63)
Activity Date: 2004-12-01 00:00:00
Activity Status Date: 2016-02-12 13:34:40
Activity Group: Compliance Monitoring
Activity Type: Inspection/Evaluation
Activity Status: Active

Region Code: 03
Programmatic ID: AIR PA000240406
Facility Registry ID: 110000603847
Air Operating Status Code: OPR
Default Air Classification Code: MAJ
Air Program: MACT Standards (40 CFR Part 63)
Activity Date: 2005-02-02 00:00:00
Activity Status Date: 2016-02-12 13:34:47
Activity Group: Compliance Monitoring
Activity Type: Inspection/Evaluation
Activity Status: Active

Region Code: 03
Programmatic ID: AIR PA000240406
Facility Registry ID: 110000603847
Air Operating Status Code: OPR
Default Air Classification Code: MAJ
Air Program: MACT Standards (40 CFR Part 63)
Activity Date: 2005-02-11 00:00:00
Activity Status Date: 2016-02-12 13:34:50
Activity Group: Compliance Monitoring
Activity Type: Inspection/Evaluation
Activity Status: Active

Region Code: 03
Programmatic ID: AIR PA000240406
Facility Registry ID: 110000603847
Air Operating Status Code: OPR
Default Air Classification Code: MAJ
Air Program: MACT Standards (40 CFR Part 63)
Activity Date: 2005-03-15 00:00:00
Activity Status Date: 2016-02-12 13:34:56
Activity Group: Compliance Monitoring
Activity Type: Inspection/Evaluation
Activity Status: Active

Region Code: 03
Programmatic ID: AIR PA000240406
Facility Registry ID: 110000603847
Air Operating Status Code: OPR
Default Air Classification Code: MAJ
Air Program: MACT Standards (40 CFR Part 63)
Activity Date: 2005-04-21 00:00:00

Map ID
Direction
Distance
Elevation

MAP FINDINGS

Site

Database(s)

EDR ID Number
EPA ID Number

KIMBERLY CLARK PA LLC (Continued)

1000421465

Activity Status Date: 2016-02-12 13:49:40
Activity Group: Compliance Monitoring
Activity Type: Inspection/Evaluation
Activity Status: Active

Region Code: 03
Programmatic ID: AIR PA000240406
Facility Registry ID: 110000603847
Air Operating Status Code: OPR
Default Air Classification Code: MAJ
Air Program: MACT Standards (40 CFR Part 63)
Activity Date: 2005-04-26 00:00:00
Activity Status Date: 2016-02-12 13:35:05
Activity Group: Compliance Monitoring
Activity Type: Inspection/Evaluation
Activity Status: Active

Region Code: 03
Programmatic ID: AIR PA000240406
Facility Registry ID: 110000603847
Air Operating Status Code: OPR
Default Air Classification Code: MAJ
Air Program: MACT Standards (40 CFR Part 63)
Activity Date: 2005-06-06 00:00:00
Activity Status Date: 2016-02-12 13:35:15
Activity Group: Compliance Monitoring
Activity Type: Inspection/Evaluation
Activity Status: Active

Region Code: 03
Programmatic ID: AIR PA000240406
Facility Registry ID: 110000603847
Air Operating Status Code: OPR
Default Air Classification Code: MAJ
Air Program: MACT Standards (40 CFR Part 63)
Activity Date: 2005-06-08 00:00:00
Activity Status Date: 2016-02-12 13:35:26
Activity Group: Compliance Monitoring
Activity Type: Inspection/Evaluation
Activity Status: Active

Region Code: 03
Programmatic ID: AIR PA000240406
Facility Registry ID: 110000603847
Air Operating Status Code: OPR
Default Air Classification Code: MAJ
Air Program: MACT Standards (40 CFR Part 63)
Activity Date: 2005-07-01 00:00:00
Activity Status Date: 2016-02-12 13:35:29
Activity Group: Compliance Monitoring
Activity Type: Inspection/Evaluation
Activity Status: Active

Region Code: 03
Programmatic ID: AIR PA000240406
Facility Registry ID: 110000603847
Air Operating Status Code: OPR

Map ID
Direction
Distance
Elevation

MAP FINDINGS

Site

Database(s)

EDR ID Number
EPA ID Number

KIMBERLY CLARK PA LLC (Continued)

1000421465

Default Air Classification Code: MAJ
Air Program: MACT Standards (40 CFR Part 63)
Activity Date: 2005-08-11 00:00:00
Activity Status Date: 2016-02-12 13:35:31
Activity Group: Compliance Monitoring
Activity Type: Inspection/Evaluation
Activity Status: Active

Region Code: 03
Programmatic ID: AIR PA000240406
Facility Registry ID: 110000603847
Air Operating Status Code: OPR
Default Air Classification Code: MAJ
Air Program: MACT Standards (40 CFR Part 63)
Activity Date: 2005-11-09 00:00:00
Activity Status Date: 2016-02-12 13:35:50
Activity Group: Compliance Monitoring
Activity Type: Inspection/Evaluation
Activity Status: Active

Region Code: 03
Programmatic ID: AIR PA000240406
Facility Registry ID: 110000603847
Air Operating Status Code: OPR
Default Air Classification Code: MAJ
Air Program: MACT Standards (40 CFR Part 63)
Activity Date: 2005-11-14 00:00:00
Activity Status Date: 2016-02-12 13:35:50
Activity Group: Compliance Monitoring
Activity Type: Inspection/Evaluation
Activity Status: Active

Region Code: 03
Programmatic ID: AIR PA000240406
Facility Registry ID: 110000603847
Air Operating Status Code: OPR
Default Air Classification Code: MAJ
Air Program: MACT Standards (40 CFR Part 63)
Activity Date: 2005-11-30 00:00:00
Activity Status Date: 2016-02-12 13:37:35
Activity Group: Compliance Monitoring
Activity Type: Inspection/Evaluation
Activity Status: Active

Region Code: 03
Programmatic ID: AIR PA000240406
Facility Registry ID: 110000603847
Air Operating Status Code: OPR
Default Air Classification Code: MAJ
Air Program: MACT Standards (40 CFR Part 63)
Activity Date: 2006-02-24 00:00:00
Activity Status Date: 2016-02-12 13:36:08
Activity Group: Compliance Monitoring
Activity Type: Inspection/Evaluation
Activity Status: Active

Region Code: 03

Map ID
Direction
Distance
Elevation

MAP FINDINGS

Site

Database(s)

EDR ID Number
EPA ID Number

KIMBERLY CLARK PA LLC (Continued)

1000421465

Programmatic ID: AIR PA000240406
Facility Registry ID: 110000603847
Air Operating Status Code: OPR
Default Air Classification Code: MAJ
Air Program: MACT Standards (40 CFR Part 63)
Activity Date: 2006-02-24 00:00:00
Activity Status Date: 2016-02-12 13:49:46
Activity Group: Compliance Monitoring
Activity Type: Inspection/Evaluation
Activity Status: Active

Region Code: 03
Programmatic ID: AIR PA000240406
Facility Registry ID: 110000603847
Air Operating Status Code: OPR
Default Air Classification Code: MAJ
Air Program: MACT Standards (40 CFR Part 63)
Activity Date: 2006-05-16 00:00:00
Activity Status Date: 2016-02-12 13:36:25
Activity Group: Compliance Monitoring
Activity Type: Inspection/Evaluation
Activity Status: Active

Region Code: 03
Programmatic ID: AIR PA000240406
Facility Registry ID: 110000603847
Air Operating Status Code: OPR
Default Air Classification Code: MAJ
Air Program: MACT Standards (40 CFR Part 63)
Activity Date: 2006-06-02 00:00:00
Activity Status Date: 2016-02-12 13:36:28
Activity Group: Compliance Monitoring
Activity Type: Inspection/Evaluation
Activity Status: Active

Region Code: 03
Programmatic ID: AIR PA000240406
Facility Registry ID: 110000603847
Air Operating Status Code: OPR
Default Air Classification Code: MAJ
Air Program: MACT Standards (40 CFR Part 63)
Activity Date: 2006-06-30 00:00:00
Activity Status Date: 2016-02-12 13:36:35
Activity Group: Compliance Monitoring
Activity Type: Inspection/Evaluation
Activity Status: Active

Region Code: 03
Programmatic ID: AIR PA000240406
Facility Registry ID: 110000603847
Air Operating Status Code: OPR
Default Air Classification Code: MAJ
Air Program: MACT Standards (40 CFR Part 63)
Activity Date: 2006-11-02 00:00:00
Activity Status Date: 2016-02-12 13:37:00
Activity Group: Compliance Monitoring
Activity Type: Inspection/Evaluation

Map ID
Direction
Distance
Elevation

MAP FINDINGS

Site

Database(s)

EDR ID Number
EPA ID Number

KIMBERLY CLARK PA LLC (Continued)

1000421465

Activity Status: Active

Region Code: 03
Programmatic ID: AIR PA000240406
Facility Registry ID: 110000603847
Air Operating Status Code: OPR
Default Air Classification Code: MAJ
Air Program: MACT Standards (40 CFR Part 63)
Activity Date: 2006-11-30 00:00:00
Activity Status Date: 2016-02-12 13:37:02
Activity Group: Compliance Monitoring
Activity Type: Inspection/Evaluation
Activity Status: Active

Region Code: 03
Programmatic ID: AIR PA000240406
Facility Registry ID: 110000603847
Air Operating Status Code: OPR
Default Air Classification Code: MAJ
Air Program: MACT Standards (40 CFR Part 63)
Activity Date: 2007-01-29 00:00:00
Activity Status Date: 2016-02-12 13:49:52
Activity Group: Compliance Monitoring
Activity Type: Inspection/Evaluation
Activity Status: Active

Region Code: 03
Programmatic ID: AIR PA000240406
Facility Registry ID: 110000603847
Air Operating Status Code: OPR
Default Air Classification Code: MAJ
Air Program: MACT Standards (40 CFR Part 63)
Activity Date: 2007-03-30 00:00:00
Activity Status Date: 2016-02-12 13:37:27
Activity Group: Compliance Monitoring
Activity Type: Inspection/Evaluation
Activity Status: Active

Region Code: 03
Programmatic ID: AIR PA000240406
Facility Registry ID: 110000603847
Air Operating Status Code: OPR
Default Air Classification Code: MAJ
Air Program: MACT Standards (40 CFR Part 63)
Activity Date: 2007-04-19 00:00:00
Activity Status Date: 2016-02-12 13:37:32
Activity Group: Compliance Monitoring
Activity Type: Inspection/Evaluation
Activity Status: Active

Region Code: 03
Programmatic ID: AIR PA000240406
Facility Registry ID: 110000603847
Air Operating Status Code: OPR
Default Air Classification Code: MAJ
Air Program: MACT Standards (40 CFR Part 63)
Activity Date: 2007-04-20 00:00:00

Map ID
Direction
Distance
Elevation

MAP FINDINGS

Site

Database(s)

EDR ID Number
EPA ID Number

KIMBERLY CLARK PA LLC (Continued)

1000421465

Activity Status Date: 2016-02-12 13:37:32
Activity Group: Compliance Monitoring
Activity Type: Inspection/Evaluation
Activity Status: Active

Region Code: 03
Programmatic ID: AIR PA000240406
Facility Registry ID: 110000603847
Air Operating Status Code: OPR
Default Air Classification Code: MAJ
Air Program: MACT Standards (40 CFR Part 63)
Activity Date: 2007-04-26 00:00:00
Activity Status Date: 2016-02-12 13:37:32
Activity Group: Compliance Monitoring
Activity Type: Inspection/Evaluation
Activity Status: Active

Region Code: 03
Programmatic ID: AIR PA000240406
Facility Registry ID: 110000603847
Air Operating Status Code: OPR
Default Air Classification Code: MAJ
Air Program: MACT Standards (40 CFR Part 63)
Activity Date: 2007-05-04 00:00:00
Activity Status Date: 2016-02-12 13:37:34
Activity Group: Compliance Monitoring
Activity Type: Inspection/Evaluation
Activity Status: Active

Region Code: 03
Programmatic ID: AIR PA000240406
Facility Registry ID: 110000603847
Air Operating Status Code: OPR
Default Air Classification Code: MAJ
Air Program: MACT Standards (40 CFR Part 63)
Activity Date: 2007-05-04 00:00:00
Activity Status Date: 2016-02-12 13:39:44
Activity Group: Compliance Monitoring
Activity Type: Inspection/Evaluation
Activity Status: Active

Region Code: 03
Programmatic ID: AIR PA000240406
Facility Registry ID: 110000603847
Air Operating Status Code: OPR
Default Air Classification Code: MAJ
Air Program: MACT Standards (40 CFR Part 63)
Activity Date: 2007-05-29 00:00:00
Activity Status Date: 2016-02-12 13:37:45
Activity Group: Compliance Monitoring
Activity Type: Inspection/Evaluation
Activity Status: Active

Region Code: 03
Programmatic ID: AIR PA000240406
Facility Registry ID: 110000603847
Air Operating Status Code: OPR

Map ID
Direction
Distance
Elevation

MAP FINDINGS

Site

Database(s)

EDR ID Number
EPA ID Number

KIMBERLY CLARK PA LLC (Continued)

1000421465

Default Air Classification Code: MAJ
Air Program: MACT Standards (40 CFR Part 63)
Activity Date: 2007-05-30 00:00:00
Activity Status Date: 2016-02-12 13:37:40
Activity Group: Compliance Monitoring
Activity Type: Inspection/Evaluation
Activity Status: Active

Region Code: 03
Programmatic ID: AIR PA000240406
Facility Registry ID: 110000603847
Air Operating Status Code: OPR
Default Air Classification Code: MAJ
Air Program: MACT Standards (40 CFR Part 63)
Activity Date: 2007-09-05 00:00:00
Activity Status Date: 2016-02-12 13:38:03
Activity Group: Compliance Monitoring
Activity Type: Inspection/Evaluation
Activity Status: Active

Region Code: 03
Programmatic ID: AIR PA000240406
Facility Registry ID: 110000603847
Air Operating Status Code: OPR
Default Air Classification Code: MAJ
Air Program: MACT Standards (40 CFR Part 63)
Activity Date: 2007-09-06 00:00:00
Activity Status Date: 2016-02-12 13:38:03
Activity Group: Compliance Monitoring
Activity Type: Inspection/Evaluation
Activity Status: Active

Region Code: 03
Programmatic ID: AIR PA000240406
Facility Registry ID: 110000603847
Air Operating Status Code: OPR
Default Air Classification Code: MAJ
Air Program: MACT Standards (40 CFR Part 63)
Activity Date: 2007-12-18 00:00:00
Activity Status Date: 2016-02-12 13:38:36
Activity Group: Compliance Monitoring
Activity Type: Inspection/Evaluation
Activity Status: Active

Region Code: 03
Programmatic ID: AIR PA000240406
Facility Registry ID: 110000603847
Air Operating Status Code: OPR
Default Air Classification Code: MAJ
Air Program: MACT Standards (40 CFR Part 63)
Activity Date: 2007-12-18 00:00:00
Activity Status Date: 2016-02-12 13:49:57
Activity Group: Compliance Monitoring
Activity Type: Inspection/Evaluation
Activity Status: Active

Region Code: 03

Map ID
Direction
Distance
Elevation

MAP FINDINGS

Site

Database(s)

EDR ID Number
EPA ID Number

KIMBERLY CLARK PA LLC (Continued)

1000421465

Programmatic ID: AIR PA000240406
Facility Registry ID: 110000603847
Air Operating Status Code: OPR
Default Air Classification Code: MAJ
Air Program: MACT Standards (40 CFR Part 63)
Activity Date: 2007-12-31 00:00:00
Activity Status Date: 2016-02-12 13:38:40
Activity Group: Compliance Monitoring
Activity Type: Inspection/Evaluation
Activity Status: Active

Region Code: 03
Programmatic ID: AIR PA000240406
Facility Registry ID: 110000603847
Air Operating Status Code: OPR
Default Air Classification Code: MAJ
Air Program: MACT Standards (40 CFR Part 63)
Activity Date: 2008-01-22 00:00:00
Activity Status Date: 2016-02-12 13:38:45
Activity Group: Compliance Monitoring
Activity Type: Inspection/Evaluation
Activity Status: Active

Region Code: 03
Programmatic ID: AIR PA000240406
Facility Registry ID: 110000603847
Air Operating Status Code: OPR
Default Air Classification Code: MAJ
Air Program: MACT Standards (40 CFR Part 63)
Activity Date: 2008-03-06 00:00:00
Activity Status Date: 2016-02-12 13:39:04
Activity Group: Compliance Monitoring
Activity Type: Inspection/Evaluation
Activity Status: Active

Region Code: 03
Programmatic ID: AIR PA000240406
Facility Registry ID: 110000603847
Air Operating Status Code: OPR
Default Air Classification Code: MAJ
Air Program: MACT Standards (40 CFR Part 63)
Activity Date: 2008-04-11 00:00:00
Activity Status Date: 2016-02-12 13:39:21
Activity Group: Compliance Monitoring
Activity Type: Inspection/Evaluation
Activity Status: Active

Region Code: 03
Programmatic ID: AIR PA000240406
Facility Registry ID: 110000603847
Air Operating Status Code: OPR
Default Air Classification Code: MAJ
Air Program: MACT Standards (40 CFR Part 63)
Activity Date: 2008-07-02 00:00:00
Activity Status Date: 2016-02-12 13:39:47
Activity Group: Compliance Monitoring
Activity Type: Inspection/Evaluation

Map ID
Direction
Distance
Elevation

MAP FINDINGS

Site

Database(s)

EDR ID Number
EPA ID Number

KIMBERLY CLARK PA LLC (Continued)

1000421465

Activity Status: Active

Region Code: 03
Programmatic ID: AIR PA000240406
Facility Registry ID: 110000603847
Air Operating Status Code: OPR
Default Air Classification Code: MAJ
Air Program: MACT Standards (40 CFR Part 63)
Activity Date: 2008-08-22 00:00:00
Activity Status Date: 2016-02-12 13:40:01
Activity Group: Compliance Monitoring
Activity Type: Inspection/Evaluation
Activity Status: Active

Region Code: 03
Programmatic ID: AIR PA000240406
Facility Registry ID: 110000603847
Air Operating Status Code: OPR
Default Air Classification Code: MAJ
Air Program: MACT Standards (40 CFR Part 63)
Activity Date: 2008-08-26 00:00:00
Activity Status Date: 2016-02-12 13:40:01
Activity Group: Compliance Monitoring
Activity Type: Inspection/Evaluation
Activity Status: Active

Region Code: 03
Programmatic ID: AIR PA000240406
Facility Registry ID: 110000603847
Air Operating Status Code: OPR
Default Air Classification Code: MAJ
Air Program: MACT Standards (40 CFR Part 63)
Activity Date: 2008-11-18 00:00:00
Activity Status Date: 2016-02-12 13:40:31
Activity Group: Compliance Monitoring
Activity Type: Inspection/Evaluation
Activity Status: Active

Region Code: 03
Programmatic ID: AIR PA000240406
Facility Registry ID: 110000603847
Air Operating Status Code: OPR
Default Air Classification Code: MAJ
Air Program: MACT Standards (40 CFR Part 63)
Activity Date: 2008-12-09 00:00:00
Activity Status Date: 2016-02-12 13:40:42
Activity Group: Compliance Monitoring
Activity Type: Inspection/Evaluation
Activity Status: Active

Region Code: 03
Programmatic ID: AIR PA000240406
Facility Registry ID: 110000603847
Air Operating Status Code: OPR
Default Air Classification Code: MAJ
Air Program: MACT Standards (40 CFR Part 63)
Activity Date: 2008-12-17 00:00:00

Map ID
Direction
Distance
Elevation

MAP FINDINGS

Site

Database(s)

EDR ID Number
EPA ID Number

KIMBERLY CLARK PA LLC (Continued)

1000421465

Activity Status Date: 2016-02-12 13:40:42
Activity Group: Compliance Monitoring
Activity Type: Inspection/Evaluation
Activity Status: Active

Region Code: 03
Programmatic ID: AIR PA000240406
Facility Registry ID: 110000603847
Air Operating Status Code: OPR
Default Air Classification Code: MAJ
Air Program: MACT Standards (40 CFR Part 63)
Activity Date: 2009-02-02 00:00:00
Activity Status Date: 2016-02-12 13:40:51
Activity Group: Compliance Monitoring
Activity Type: Inspection/Evaluation
Activity Status: Active

Region Code: 03
Programmatic ID: AIR PA000240406
Facility Registry ID: 110000603847
Air Operating Status Code: OPR
Default Air Classification Code: MAJ
Air Program: MACT Standards (40 CFR Part 63)
Activity Date: 2009-04-20 00:00:00
Activity Status Date: 2016-02-12 13:41:20
Activity Group: Compliance Monitoring
Activity Type: Inspection/Evaluation
Activity Status: Active

Region Code: 03
Programmatic ID: AIR PA000240406
Facility Registry ID: 110000603847
Air Operating Status Code: OPR
Default Air Classification Code: MAJ
Air Program: MACT Standards (40 CFR Part 63)
Activity Date: 2009-05-04 00:00:00
Activity Status Date: 2016-02-12 13:50:03
Activity Group: Compliance Monitoring
Activity Type: Inspection/Evaluation
Activity Status: Active

Region Code: 03
Programmatic ID: AIR PA000240406
Facility Registry ID: 110000603847
Air Operating Status Code: OPR
Default Air Classification Code: MAJ
Air Program: MACT Standards (40 CFR Part 63)
Activity Date: 2009-05-08 00:00:00
Activity Status Date: 2016-02-12 13:41:32
Activity Group: Compliance Monitoring
Activity Type: Inspection/Evaluation
Activity Status: Active

Region Code: 03
Programmatic ID: AIR PA000240406
Facility Registry ID: 110000603847
Air Operating Status Code: OPR

Map ID
Direction
Distance
Elevation

MAP FINDINGS

Site

Database(s)

EDR ID Number
EPA ID Number

KIMBERLY CLARK PA LLC (Continued)

1000421465

Default Air Classification Code: MAJ
Air Program: MACT Standards (40 CFR Part 63)
Activity Date: 2009-06-29 00:00:00
Activity Status Date: 2016-02-12 13:41:49
Activity Group: Compliance Monitoring
Activity Type: Inspection/Evaluation
Activity Status: Active

Region Code: 03
Programmatic ID: AIR PA000240406
Facility Registry ID: 110000603847
Air Operating Status Code: OPR
Default Air Classification Code: MAJ
Air Program: MACT Standards (40 CFR Part 63)
Activity Date: 2009-06-30 00:00:00
Activity Status Date: 2016-02-12 13:41:50
Activity Group: Compliance Monitoring
Activity Type: Inspection/Evaluation
Activity Status: Active

Region Code: 03
Programmatic ID: AIR PA000240406
Facility Registry ID: 110000603847
Air Operating Status Code: OPR
Default Air Classification Code: MAJ
Air Program: MACT Standards (40 CFR Part 63)
Activity Date: 2009-07-01 00:00:00
Activity Status Date: 2016-02-12 13:41:49
Activity Group: Compliance Monitoring
Activity Type: Inspection/Evaluation
Activity Status: Active

Region Code: 03
Programmatic ID: AIR PA000240406
Facility Registry ID: 110000603847
Air Operating Status Code: OPR
Default Air Classification Code: MAJ
Air Program: MACT Standards (40 CFR Part 63)
Activity Date: 2009-07-15 00:00:00
Activity Status Date: 2016-02-12 13:41:54
Activity Group: Compliance Monitoring
Activity Type: Inspection/Evaluation
Activity Status: Active

Region Code: 03
Programmatic ID: AIR PA000240406
Facility Registry ID: 110000603847
Air Operating Status Code: OPR
Default Air Classification Code: MAJ
Air Program: MACT Standards (40 CFR Part 63)
Activity Date: 2009-10-30 00:00:00
Activity Status Date: 2016-02-12 13:42:19
Activity Group: Compliance Monitoring
Activity Type: Inspection/Evaluation
Activity Status: Active

Region Code: 03

Map ID
Direction
Distance
Elevation

MAP FINDINGS

Site

Database(s)

EDR ID Number
EPA ID Number

KIMBERLY CLARK PA LLC (Continued)

1000421465

Programmatic ID: AIR PA000240406
Facility Registry ID: 110000603847
Air Operating Status Code: OPR
Default Air Classification Code: MAJ
Air Program: MACT Standards (40 CFR Part 63)
Activity Date: 2009-11-18 00:00:00
Activity Status Date: 2016-02-12 13:42:23
Activity Group: Compliance Monitoring
Activity Type: Inspection/Evaluation
Activity Status: Active

Region Code: 03
Programmatic ID: AIR PA000240406
Facility Registry ID: 110000603847
Air Operating Status Code: OPR
Default Air Classification Code: MAJ
Air Program: MACT Standards (40 CFR Part 63)
Activity Date: 2009-12-03 00:00:00
Activity Status Date: 2016-02-12 13:42:27
Activity Group: Compliance Monitoring
Activity Type: Inspection/Evaluation
Activity Status: Active

Region Code: 03
Programmatic ID: AIR PA000240406
Facility Registry ID: 110000603847
Air Operating Status Code: OPR
Default Air Classification Code: MAJ
Air Program: MACT Standards (40 CFR Part 63)
Activity Date: 2010-02-17 00:00:00
Activity Status Date: 2016-02-12 13:42:44
Activity Group: Compliance Monitoring
Activity Type: Inspection/Evaluation
Activity Status: Active

Region Code: 03
Programmatic ID: AIR PA000240406
Facility Registry ID: 110000603847
Air Operating Status Code: OPR
Default Air Classification Code: MAJ
Air Program: MACT Standards (40 CFR Part 63)
Activity Date: 2010-03-11 00:00:00
Activity Status Date: 2016-02-12 13:42:52
Activity Group: Compliance Monitoring
Activity Type: Inspection/Evaluation
Activity Status: Active

Region Code: 03
Programmatic ID: AIR PA000240406
Facility Registry ID: 110000603847
Air Operating Status Code: OPR
Default Air Classification Code: MAJ
Air Program: MACT Standards (40 CFR Part 63)
Activity Date: 2010-04-22 00:00:00
Activity Status Date: 2016-02-12 13:50:07
Activity Group: Compliance Monitoring
Activity Type: Inspection/Evaluation

Map ID
Direction
Distance
Elevation

MAP FINDINGS

Site

Database(s)

EDR ID Number
EPA ID Number

KIMBERLY CLARK PA LLC (Continued)

1000421465

Activity Status: Active

Region Code: 03
Programmatic ID: AIR PA000240406
Facility Registry ID: 110000603847
Air Operating Status Code: OPR
Default Air Classification Code: MAJ
Air Program: MACT Standards (40 CFR Part 63)
Activity Date: 2010-04-30 00:00:00
Activity Status Date: 2016-02-12 13:43:03
Activity Group: Compliance Monitoring
Activity Type: Inspection/Evaluation
Activity Status: Active

Region Code: 03
Programmatic ID: AIR PA000240406
Facility Registry ID: 110000603847
Air Operating Status Code: OPR
Default Air Classification Code: MAJ
Air Program: MACT Standards (40 CFR Part 63)
Activity Date: 2010-06-25 00:00:00
Activity Status Date: 2016-02-12 13:43:16
Activity Group: Compliance Monitoring
Activity Type: Inspection/Evaluation
Activity Status: Active

Region Code: 03
Programmatic ID: AIR PA000240406
Facility Registry ID: 110000603847
Air Operating Status Code: OPR
Default Air Classification Code: MAJ
Air Program: MACT Standards (40 CFR Part 63)
Activity Date: 2010-07-07 00:00:00
Activity Status Date: 2016-02-12 13:43:20
Activity Group: Compliance Monitoring
Activity Type: Inspection/Evaluation
Activity Status: Active

Region Code: 03
Programmatic ID: AIR PA000240406
Facility Registry ID: 110000603847
Air Operating Status Code: OPR
Default Air Classification Code: MAJ
Air Program: MACT Standards (40 CFR Part 63)
Activity Date: 2010-08-11 00:00:00
Activity Status Date: 2016-02-12 13:43:30
Activity Group: Compliance Monitoring
Activity Type: Inspection/Evaluation
Activity Status: Active

Region Code: 03
Programmatic ID: AIR PA000240406
Facility Registry ID: 110000603847
Air Operating Status Code: OPR
Default Air Classification Code: MAJ
Air Program: MACT Standards (40 CFR Part 63)
Activity Date: 2010-08-12 00:00:00

Map ID
Direction
Distance
Elevation

MAP FINDINGS

Site

Database(s)

EDR ID Number
EPA ID Number

KIMBERLY CLARK PA LLC (Continued)

1000421465

Activity Status Date: 2016-02-12 13:43:29
Activity Group: Compliance Monitoring
Activity Type: Inspection/Evaluation
Activity Status: Active

Region Code: 03
Programmatic ID: AIR PA000240406
Facility Registry ID: 110000603847
Air Operating Status Code: OPR
Default Air Classification Code: MAJ
Air Program: MACT Standards (40 CFR Part 63)
Activity Date: 2010-09-20 00:00:00
Activity Status Date: 2016-02-12 13:43:37
Activity Group: Compliance Monitoring
Activity Type: Inspection/Evaluation
Activity Status: Active

Region Code: 03
Programmatic ID: AIR PA000240406
Facility Registry ID: 110000603847
Air Operating Status Code: OPR
Default Air Classification Code: MAJ
Air Program: MACT Standards (40 CFR Part 63)
Activity Date: 2010-09-30 00:00:00
Activity Status Date: 2016-02-12 13:43:39
Activity Group: Compliance Monitoring
Activity Type: Inspection/Evaluation
Activity Status: Active

Region Code: 03
Programmatic ID: AIR PA000240406
Facility Registry ID: 110000603847
Air Operating Status Code: OPR
Default Air Classification Code: MAJ
Air Program: MACT Standards (40 CFR Part 63)
Activity Date: 2010-11-03 00:00:00
Activity Status Date: 2016-02-12 13:43:49
Activity Group: Compliance Monitoring
Activity Type: Inspection/Evaluation
Activity Status: Active

Region Code: 03
Programmatic ID: AIR PA000240406
Facility Registry ID: 110000603847
Air Operating Status Code: OPR
Default Air Classification Code: MAJ
Air Program: MACT Standards (40 CFR Part 63)
Activity Date: 2010-11-04 00:00:00
Activity Status Date: 2016-02-12 13:43:49
Activity Group: Compliance Monitoring
Activity Type: Inspection/Evaluation
Activity Status: Active

Region Code: 03
Programmatic ID: AIR PA000240406
Facility Registry ID: 110000603847
Air Operating Status Code: OPR

Map ID
Direction
Distance
Elevation

MAP FINDINGS

Site

Database(s)

EDR ID Number
EPA ID Number

KIMBERLY CLARK PA LLC (Continued)

1000421465

Default Air Classification Code: MAJ
Air Program: MACT Standards (40 CFR Part 63)
Activity Date: 2011-01-10 00:00:00
Activity Status Date: 2016-02-12 13:43:56
Activity Group: Compliance Monitoring
Activity Type: Inspection/Evaluation
Activity Status: Active

Region Code: 03
Programmatic ID: AIR PA000240406
Facility Registry ID: 110000603847
Air Operating Status Code: OPR
Default Air Classification Code: MAJ
Air Program: MACT Standards (40 CFR Part 63)
Activity Date: 2011-01-11 00:00:00
Activity Status Date: 2016-02-12 13:43:56
Activity Group: Compliance Monitoring
Activity Type: Inspection/Evaluation
Activity Status: Active

Region Code: 03
Programmatic ID: AIR PA000240406
Facility Registry ID: 110000603847
Air Operating Status Code: OPR
Default Air Classification Code: MAJ
Air Program: MACT Standards (40 CFR Part 63)
Activity Date: 2011-02-07 00:00:00
Activity Status Date: 2016-02-12 13:43:59
Activity Group: Compliance Monitoring
Activity Type: Inspection/Evaluation
Activity Status: Active

Region Code: 03
Programmatic ID: AIR PA000240406
Facility Registry ID: 110000603847
Air Operating Status Code: OPR
Default Air Classification Code: MAJ
Air Program: MACT Standards (40 CFR Part 63)
Activity Date: 2011-03-24 00:00:00
Activity Status Date: 2016-02-12 13:44:12
Activity Group: Compliance Monitoring
Activity Type: Inspection/Evaluation
Activity Status: Active

Region Code: 03
Programmatic ID: AIR PA000240406
Facility Registry ID: 110000603847
Air Operating Status Code: OPR
Default Air Classification Code: MAJ
Air Program: MACT Standards (40 CFR Part 63)
Activity Date: 2011-05-10 00:00:00
Activity Status Date: 2016-02-12 13:44:28
Activity Group: Compliance Monitoring
Activity Type: Inspection/Evaluation
Activity Status: Active

Region Code: 03

Map ID
Direction
Distance
Elevation

MAP FINDINGS

Site

Database(s)

EDR ID Number
EPA ID Number

KIMBERLY CLARK PA LLC (Continued)

1000421465

Programmatic ID: AIR PA000240406
Facility Registry ID: 110000603847
Air Operating Status Code: OPR
Default Air Classification Code: MAJ
Air Program: MACT Standards (40 CFR Part 63)
Activity Date: 2011-05-19 00:00:00
Activity Status Date: 2016-02-12 13:44:53
Activity Group: Compliance Monitoring
Activity Type: Inspection/Evaluation
Activity Status: Active

Region Code: 03
Programmatic ID: AIR PA000240406
Facility Registry ID: 110000603847
Air Operating Status Code: OPR
Default Air Classification Code: MAJ
Air Program: MACT Standards (40 CFR Part 63)
Activity Date: 2011-06-06 00:00:00
Activity Status Date: 2016-02-12 13:50:14
Activity Group: Compliance Monitoring
Activity Type: Inspection/Evaluation
Activity Status: Active

Region Code: 03
Programmatic ID: AIR PA000240406
Facility Registry ID: 110000603847
Air Operating Status Code: OPR
Default Air Classification Code: MAJ
Air Program: MACT Standards (40 CFR Part 63)
Activity Date: 2011-06-07 00:00:00
Activity Status Date: 2016-02-12 13:44:33
Activity Group: Compliance Monitoring
Activity Type: Inspection/Evaluation
Activity Status: Active

Region Code: 03
Programmatic ID: AIR PA000240406
Facility Registry ID: 110000603847
Air Operating Status Code: OPR
Default Air Classification Code: MAJ
Air Program: MACT Standards (40 CFR Part 63)
Activity Date: 2011-06-30 00:00:00
Activity Status Date: 2016-02-12 13:50:13
Activity Group: Compliance Monitoring
Activity Type: Inspection/Evaluation
Activity Status: Active

Region Code: 03
Programmatic ID: AIR PA000240406
Facility Registry ID: 110000603847
Air Operating Status Code: OPR
Default Air Classification Code: MAJ
Air Program: MACT Standards (40 CFR Part 63)
Activity Date: 2011-08-08 00:00:00
Activity Status Date: 2016-02-12 13:44:44
Activity Group: Compliance Monitoring
Activity Type: Inspection/Evaluation

Map ID
Direction
Distance
Elevation

MAP FINDINGS

Site

Database(s)

EDR ID Number
EPA ID Number

KIMBERLY CLARK PA LLC (Continued)

1000421465

Activity Status: Active

Region Code: 03
Programmatic ID: AIR PA000240406
Facility Registry ID: 110000603847
Air Operating Status Code: OPR
Default Air Classification Code: MAJ
Air Program: MACT Standards (40 CFR Part 63)
Activity Date: 2011-08-08 00:00:00
Activity Status Date: 2016-02-12 13:44:45
Activity Group: Compliance Monitoring
Activity Type: Inspection/Evaluation
Activity Status: Active

Region Code: 03
Programmatic ID: AIR PA000240406
Facility Registry ID: 110000603847
Air Operating Status Code: OPR
Default Air Classification Code: MAJ
Air Program: MACT Standards (40 CFR Part 63)
Activity Date: 2011-10-26 00:00:00
Activity Status Date: 2016-02-12 13:44:59
Activity Group: Compliance Monitoring
Activity Type: Inspection/Evaluation
Activity Status: Active

Region Code: 03
Programmatic ID: AIR PA000240406
Facility Registry ID: 110000603847
Air Operating Status Code: OPR
Default Air Classification Code: MAJ
Air Program: MACT Standards (40 CFR Part 63)
Activity Date: 2011-11-08 00:00:00
Activity Status Date: 2016-02-12 13:45:00
Activity Group: Compliance Monitoring
Activity Type: Inspection/Evaluation
Activity Status: Active

Region Code: 03
Programmatic ID: AIR PA000240406
Facility Registry ID: 110000603847
Air Operating Status Code: OPR
Default Air Classification Code: MAJ
Air Program: MACT Standards (40 CFR Part 63)
Activity Date: 2012-02-13 00:00:00
Activity Status Date: 2016-02-12 13:45:16
Activity Group: Compliance Monitoring
Activity Type: Inspection/Evaluation
Activity Status: Active

Region Code: 03
Programmatic ID: AIR PA000240406
Facility Registry ID: 110000603847
Air Operating Status Code: OPR
Default Air Classification Code: MAJ
Air Program: MACT Standards (40 CFR Part 63)
Activity Date: 2012-03-26 00:00:00

Map ID
Direction
Distance
Elevation

MAP FINDINGS

Site

Database(s)

EDR ID Number
EPA ID Number

KIMBERLY CLARK PA LLC (Continued)

1000421465

Activity Status Date: 2016-02-12 13:50:20
Activity Group: Compliance Monitoring
Activity Type: Inspection/Evaluation
Activity Status: Active

Region Code: 03
Programmatic ID: AIR PA000240406
Facility Registry ID: 110000603847
Air Operating Status Code: OPR
Default Air Classification Code: MAJ
Air Program: MACT Standards (40 CFR Part 63)
Activity Date: 2012-04-06 00:00:00
Activity Status Date: 2016-02-12 13:50:20
Activity Group: Compliance Monitoring
Activity Type: Inspection/Evaluation
Activity Status: Active

Region Code: 03
Programmatic ID: AIR PA000240406
Facility Registry ID: 110000603847
Air Operating Status Code: OPR
Default Air Classification Code: MAJ
Air Program: MACT Standards (40 CFR Part 63)
Activity Date: 2012-04-24 00:00:00
Activity Status Date: 2016-02-12 13:45:33
Activity Group: Compliance Monitoring
Activity Type: Inspection/Evaluation
Activity Status: Active

Region Code: 03
Programmatic ID: AIR PA000240406
Facility Registry ID: 110000603847
Air Operating Status Code: OPR
Default Air Classification Code: MAJ
Air Program: MACT Standards (40 CFR Part 63)
Activity Date: 2012-04-25 00:00:00
Activity Status Date: 2016-02-12 13:45:33
Activity Group: Compliance Monitoring
Activity Type: Inspection/Evaluation
Activity Status: Active

Region Code: 03
Programmatic ID: AIR PA000240406
Facility Registry ID: 110000603847
Air Operating Status Code: OPR
Default Air Classification Code: MAJ
Air Program: MACT Standards (40 CFR Part 63)
Activity Date: 2012-04-26 00:00:00
Activity Status Date: 2016-02-12 13:46:04
Activity Group: Compliance Monitoring
Activity Type: Inspection/Evaluation
Activity Status: Active

Region Code: 03
Programmatic ID: AIR PA000240406
Facility Registry ID: 110000603847
Air Operating Status Code: OPR

Map ID
Direction
Distance
Elevation

MAP FINDINGS

Site

Database(s)

EDR ID Number
EPA ID Number

KIMBERLY CLARK PA LLC (Continued)

1000421465

Default Air Classification Code: MAJ
Air Program: MACT Standards (40 CFR Part 63)
Activity Date: 2012-05-09 00:00:00
Activity Status Date: 2016-02-12 13:45:36
Activity Group: Compliance Monitoring
Activity Type: Inspection/Evaluation
Activity Status: Active

Region Code: 03
Programmatic ID: AIR PA000240406
Facility Registry ID: 110000603847
Air Operating Status Code: OPR
Default Air Classification Code: MAJ
Air Program: MACT Standards (40 CFR Part 63)
Activity Date: 2012-05-15 00:00:00
Activity Status Date: 2016-02-12 13:45:38
Activity Group: Compliance Monitoring
Activity Type: Inspection/Evaluation
Activity Status: Active

Region Code: 03
Programmatic ID: AIR PA000240406
Facility Registry ID: 110000603847
Air Operating Status Code: OPR
Default Air Classification Code: MAJ
Air Program: MACT Standards (40 CFR Part 63)
Activity Date: 2012-05-16 00:00:00
Activity Status Date: 2016-02-12 13:46:04
Activity Group: Compliance Monitoring
Activity Type: Inspection/Evaluation
Activity Status: Active

Region Code: 03
Programmatic ID: AIR PA000240406
Facility Registry ID: 110000603847
Air Operating Status Code: OPR
Default Air Classification Code: MAJ
Air Program: MACT Standards (40 CFR Part 63)
Activity Date: 2012-06-29 00:00:00
Activity Status Date: 2016-02-12 13:45:45
Activity Group: Compliance Monitoring
Activity Type: Inspection/Evaluation
Activity Status: Active

Region Code: 03
Programmatic ID: AIR PA000240406
Facility Registry ID: 110000603847
Air Operating Status Code: OPR
Default Air Classification Code: MAJ
Air Program: MACT Standards (40 CFR Part 63)
Activity Date: 2012-08-03 00:00:00
Activity Status Date: 2016-02-12 13:45:49
Activity Group: Compliance Monitoring
Activity Type: Inspection/Evaluation
Activity Status: Active

Region Code: 03

Map ID
Direction
Distance
Elevation

MAP FINDINGS

Site

Database(s)

EDR ID Number
EPA ID Number

KIMBERLY CLARK PA LLC (Continued)

1000421465

Programmatic ID: AIR PA000240406
Facility Registry ID: 110000603847
Air Operating Status Code: OPR
Default Air Classification Code: MAJ
Air Program: MACT Standards (40 CFR Part 63)
Activity Date: 2012-09-19 00:00:00
Activity Status Date: 2016-02-12 13:46:00
Activity Group: Compliance Monitoring
Activity Type: Inspection/Evaluation
Activity Status: Active

Region Code: 03
Programmatic ID: AIR PA000240406
Facility Registry ID: 110000603847
Air Operating Status Code: OPR
Default Air Classification Code: MAJ
Air Program: MACT Standards (40 CFR Part 63)
Activity Date: 2012-12-10 00:00:00
Activity Status Date: 2016-02-12 13:46:13
Activity Group: Compliance Monitoring
Activity Type: Inspection/Evaluation
Activity Status: Active

Region Code: 03
Programmatic ID: AIR PA000240406
Facility Registry ID: 110000603847
Air Operating Status Code: OPR
Default Air Classification Code: MAJ
Air Program: MACT Standards (40 CFR Part 63)
Activity Date: 2013-02-07 00:00:00
Activity Status Date: 2016-02-12 13:46:20
Activity Group: Compliance Monitoring
Activity Type: Inspection/Evaluation
Activity Status: Active

Region Code: 03
Programmatic ID: AIR PA000240406
Facility Registry ID: 110000603847
Air Operating Status Code: OPR
Default Air Classification Code: MAJ
Air Program: MACT Standards (40 CFR Part 63)
Activity Date: 2013-03-13 00:00:00
Activity Status Date: 2016-02-12 13:46:25
Activity Group: Compliance Monitoring
Activity Type: Inspection/Evaluation
Activity Status: Active

Region Code: 03
Programmatic ID: AIR PA000240406
Facility Registry ID: 110000603847
Air Operating Status Code: OPR
Default Air Classification Code: MAJ
Air Program: MACT Standards (40 CFR Part 63)
Activity Date: 2013-03-14 00:00:00
Activity Status Date: 2016-02-12 13:46:25
Activity Group: Compliance Monitoring
Activity Type: Inspection/Evaluation

Map ID
Direction
Distance
Elevation

MAP FINDINGS

Site

Database(s)

EDR ID Number
EPA ID Number

KIMBERLY CLARK PA LLC (Continued)

1000421465

Activity Status: Active

Region Code: 03
Programmatic ID: AIR PA000240406
Facility Registry ID: 110000603847
Air Operating Status Code: OPR
Default Air Classification Code: MAJ
Air Program: MACT Standards (40 CFR Part 63)
Activity Date: 2013-03-29 00:00:00
Activity Status Date: 2016-02-12 13:50:29
Activity Group: Compliance Monitoring
Activity Type: Inspection/Evaluation
Activity Status: Active

Region Code: 03
Programmatic ID: AIR PA000240406
Facility Registry ID: 110000603847
Air Operating Status Code: OPR
Default Air Classification Code: MAJ
Air Program: MACT Standards (40 CFR Part 63)
Activity Date: 2013-04-04 00:00:00
Activity Status Date: 2016-02-12 13:46:31
Activity Group: Compliance Monitoring
Activity Type: Inspection/Evaluation
Activity Status: Active

Region Code: 03
Programmatic ID: AIR PA000240406
Facility Registry ID: 110000603847
Air Operating Status Code: OPR
Default Air Classification Code: MAJ
Air Program: MACT Standards (40 CFR Part 63)
Activity Date: 2013-04-09 00:00:00
Activity Status Date: 2016-02-12 13:46:32
Activity Group: Compliance Monitoring
Activity Type: Inspection/Evaluation
Activity Status: Active

Region Code: 03
Programmatic ID: AIR PA000240406
Facility Registry ID: 110000603847
Air Operating Status Code: OPR
Default Air Classification Code: MAJ
Air Program: MACT Standards (40 CFR Part 63)
Activity Date: 2013-04-16 00:00:00
Activity Status Date: 2016-02-12 13:50:28
Activity Group: Compliance Monitoring
Activity Type: Inspection/Evaluation
Activity Status: Active

Region Code: 03
Programmatic ID: AIR PA000240406
Facility Registry ID: 110000603847
Air Operating Status Code: OPR
Default Air Classification Code: MAJ
Air Program: MACT Standards (40 CFR Part 63)
Activity Date: 2013-04-23 00:00:00

Map ID
Direction
Distance
Elevation

MAP FINDINGS

Site

Database(s)

EDR ID Number
EPA ID Number

KIMBERLY CLARK PA LLC (Continued)

1000421465

Activity Status Date: 2016-02-12 13:46:35
Activity Group: Compliance Monitoring
Activity Type: Inspection/Evaluation
Activity Status: Active

Region Code: 03
Programmatic ID: AIR PA000240406
Facility Registry ID: 110000603847
Air Operating Status Code: OPR
Default Air Classification Code: MAJ
Air Program: MACT Standards (40 CFR Part 63)
Activity Date: 2013-10-30 00:00:00
Activity Status Date: 2016-02-12 13:47:10
Activity Group: Compliance Monitoring
Activity Type: Inspection/Evaluation
Activity Status: Active

Region Code: 03
Programmatic ID: AIR PA000240406
Facility Registry ID: 110000603847
Air Operating Status Code: OPR
Default Air Classification Code: MAJ
Air Program: MACT Standards (40 CFR Part 63)
Activity Date: 2014-01-29 00:00:00
Activity Status Date: 2016-02-12 13:47:22
Activity Group: Compliance Monitoring
Activity Type: Inspection/Evaluation
Activity Status: Active

Region Code: 03
Programmatic ID: AIR PA000240406
Facility Registry ID: 110000603847
Air Operating Status Code: OPR
Default Air Classification Code: MAJ
Air Program: MACT Standards (40 CFR Part 63)
Activity Date: 2014-02-28 00:00:00
Activity Status Date: 2016-02-12 13:47:28
Activity Group: Compliance Monitoring
Activity Type: Inspection/Evaluation
Activity Status: Active

Region Code: 03
Programmatic ID: AIR PA000240406
Facility Registry ID: 110000603847
Air Operating Status Code: OPR
Default Air Classification Code: MAJ
Air Program: MACT Standards (40 CFR Part 63)
Activity Date: 2014-04-01 00:00:00
Activity Status Date: 2016-02-12 13:50:38
Activity Group: Compliance Monitoring
Activity Type: Inspection/Evaluation
Activity Status: Active

Region Code: 03
Programmatic ID: AIR PA000240406
Facility Registry ID: 110000603847
Air Operating Status Code: OPR

Map ID
Direction
Distance
Elevation

MAP FINDINGS

Site

Database(s)

EDR ID Number
EPA ID Number

KIMBERLY CLARK PA LLC (Continued)

1000421465

Default Air Classification Code: MAJ
Air Program: MACT Standards (40 CFR Part 63)
Activity Date: 2014-05-07 00:00:00
Activity Status Date: 2016-02-12 13:50:38
Activity Group: Compliance Monitoring
Activity Type: Inspection/Evaluation
Activity Status: Active

Region Code: 03
Programmatic ID: AIR PA000240406
Facility Registry ID: 110000603847
Air Operating Status Code: OPR
Default Air Classification Code: MAJ
Air Program: MACT Standards (40 CFR Part 63)
Activity Date: 2014-05-08 00:00:00
Activity Status Date: 2016-02-12 13:47:42
Activity Group: Compliance Monitoring
Activity Type: Inspection/Evaluation
Activity Status: Active

Region Code: 03
Programmatic ID: AIR PA000240406
Facility Registry ID: 110000603847
Air Operating Status Code: OPR
Default Air Classification Code: MAJ
Air Program: MACT Standards (40 CFR Part 63)
Activity Date: 2014-05-09 00:00:00
Activity Status Date: 2016-02-12 13:47:42
Activity Group: Compliance Monitoring
Activity Type: Inspection/Evaluation
Activity Status: Active

Region Code: 03
Programmatic ID: AIR PA000240406
Facility Registry ID: 110000603847
Air Operating Status Code: OPR
Default Air Classification Code: MAJ
Air Program: MACT Standards (40 CFR Part 63)
Activity Date: 2014-09-10 00:00:00
Activity Status Date: 2016-02-12 13:48:00
Activity Group: Compliance Monitoring
Activity Type: Inspection/Evaluation
Activity Status: Active

Region Code: 03
Programmatic ID: AIR PA000240406
Facility Registry ID: 110000603847
Air Operating Status Code: OPR
Default Air Classification Code: MAJ
Air Program: MACT Standards (40 CFR Part 63)
Activity Date: 2014-10-02 00:00:00
Activity Status Date: 2016-02-12 13:48:05
Activity Group: Compliance Monitoring
Activity Type: Inspection/Evaluation
Activity Status: Active

Region Code: 03

Map ID
Direction
Distance
Elevation

MAP FINDINGS

Site

Database(s)

EDR ID Number
EPA ID Number

KIMBERLY CLARK PA LLC (Continued)

1000421465

Programmatic ID: AIR PA000240406
Facility Registry ID: 110000603847
Air Operating Status Code: OPR
Default Air Classification Code: MAJ
Air Program: MACT Standards (40 CFR Part 63)
Activity Date: 2014-10-16 00:00:00
Activity Status Date: 2016-02-12 13:48:06
Activity Group: Compliance Monitoring
Activity Type: Inspection/Evaluation
Activity Status: Active

Region Code: 03
Programmatic ID: AIR PA000240406
Facility Registry ID: 110000603847
Air Operating Status Code: OPR
Default Air Classification Code: MAJ
Air Program: MACT Standards (40 CFR Part 63)
Activity Date: 2014-12-10 00:00:00
Activity Status Date: 2016-02-12 13:48:14
Activity Group: Compliance Monitoring
Activity Type: Inspection/Evaluation
Activity Status: Active

Region Code: 03
Programmatic ID: AIR PA000240406
Facility Registry ID: 110000603847
Air Operating Status Code: OPR
Default Air Classification Code: MAJ
Air Program: MACT Standards (40 CFR Part 63)
Activity Date: 2014-12-11 00:00:00
Activity Status Date: 2016-02-12 13:48:14
Activity Group: Compliance Monitoring
Activity Type: Inspection/Evaluation
Activity Status: Active

Region Code: 03
Programmatic ID: AIR PA000240406
Facility Registry ID: 110000603847
Air Operating Status Code: OPR
Default Air Classification Code: MAJ
Air Program: MACT Standards (40 CFR Part 63)
Activity Date: 2015-01-06 00:00:00
Activity Status Date: 2016-02-12 13:48:16
Activity Group: Compliance Monitoring
Activity Type: Inspection/Evaluation
Activity Status: Active

Region Code: 03
Programmatic ID: AIR PA000240406
Facility Registry ID: 110000603847
Air Operating Status Code: OPR
Default Air Classification Code: MAJ
Air Program: MACT Standards (40 CFR Part 63)
Activity Date: 2015-03-31 00:00:00
Activity Status Date: 2016-02-12 13:50:45
Activity Group: Compliance Monitoring
Activity Type: Inspection/Evaluation

Map ID
Direction
Distance
Elevation

MAP FINDINGS

Site

Database(s)

EDR ID Number
EPA ID Number

KIMBERLY CLARK PA LLC (Continued)

1000421465

Activity Status: Active

Region Code: 03
Programmatic ID: AIR PA000240406
Facility Registry ID: 110000603847
Air Operating Status Code: OPR
Default Air Classification Code: MAJ
Air Program: MACT Standards (40 CFR Part 63)
Activity Date: 2015-04-30 00:00:00
Activity Status Date: 2016-02-12 13:50:45
Activity Group: Compliance Monitoring
Activity Type: Inspection/Evaluation
Activity Status: Active

Region Code: 03
Programmatic ID: AIR PA000240406
Facility Registry ID: 110000603847
Air Operating Status Code: OPR
Default Air Classification Code: MAJ
Air Program: MACT Standards (40 CFR Part 63)
Activity Date: 2015-05-06 00:00:00
Activity Status Date: 2016-02-12 13:48:34
Activity Group: Compliance Monitoring
Activity Type: Inspection/Evaluation
Activity Status: Active

Region Code: 03
Programmatic ID: AIR PA000240406
Facility Registry ID: 110000603847
Air Operating Status Code: OPR
Default Air Classification Code: MAJ
Air Program: MACT Standards (40 CFR Part 63)
Activity Date: 2015-06-09 00:00:00
Activity Status Date: 2016-02-12 13:48:40
Activity Group: Compliance Monitoring
Activity Type: Inspection/Evaluation
Activity Status: Active

Region Code: 03
Programmatic ID: AIR PA000240406
Facility Registry ID: 110000603847
Air Operating Status Code: OPR
Default Air Classification Code: MAJ
Air Program: MACT Standards (40 CFR Part 63)
Activity Date: 2015-10-16 00:00:00
Activity Status Date: 2016-02-12 13:48:58
Activity Group: Compliance Monitoring
Activity Type: Inspection/Evaluation
Activity Status: Active

Region Code: 03
Programmatic ID: AIR PA000240406
Facility Registry ID: 110000603847
Air Operating Status Code: OPR
Default Air Classification Code: MAJ
Air Program: MACT Standards (40 CFR Part 63)
Activity Date: 2015-11-05 00:00:00

Map ID
Direction
Distance
Elevation

MAP FINDINGS

Site

Database(s)

EDR ID Number
EPA ID Number

KIMBERLY CLARK PA LLC (Continued)

1000421465

Activity Status Date: 2016-02-12 13:49:01
Activity Group: Compliance Monitoring
Activity Type: Inspection/Evaluation
Activity Status: Active

Region Code: 03
Programmatic ID: AIR PA000240406
Facility Registry ID: 110000603847
Air Operating Status Code: OPR
Default Air Classification Code: MAJ
Air Program: MACT Standards (40 CFR Part 63)
Activity Date: 2015-11-18 00:00:00
Activity Status Date: 2016-02-12 13:49:02
Activity Group: Compliance Monitoring
Activity Type: Inspection/Evaluation
Activity Status: Active

Region Code: 03
Programmatic ID: AIR PA000240406
Facility Registry ID: 110000603847
Air Operating Status Code: OPR
Default Air Classification Code: MAJ
Air Program: MACT Standards (40 CFR Part 63)
Activity Date: 2015-11-18 00:00:00
Activity Status Date: 2016-02-12 13:49:03
Activity Group: Compliance Monitoring
Activity Type: Inspection/Evaluation
Activity Status: Active

Region Code: 03
Programmatic ID: AIR PA000240406
Facility Registry ID: 110000603847
Air Operating Status Code: OPR
Default Air Classification Code: MAJ
Air Program: MACT Standards (40 CFR Part 63)
Activity Date: 2015-12-02 00:00:00
Activity Status Date: 2016-02-12 13:49:03
Activity Group: Compliance Monitoring
Activity Type: Inspection/Evaluation
Activity Status: Active

Region Code: 03
Programmatic ID: AIR PA000240406
Facility Registry ID: 110000603847
Air Operating Status Code: OPR
Default Air Classification Code: MAJ
Air Program: MACT Standards (40 CFR Part 63)
Activity Date: 2016-01-12 00:00:00
Activity Status Date: 2016-02-12 13:49:07
Activity Group: Compliance Monitoring
Activity Type: Inspection/Evaluation
Activity Status: Active

Region Code: 03
Programmatic ID: AIR PA000240406
Facility Registry ID: 110000603847
Air Operating Status Code: OPR

Map ID
Direction
Distance
Elevation

MAP FINDINGS

Site

Database(s)

EDR ID Number
EPA ID Number

KIMBERLY CLARK PA LLC (Continued)

1000421465

Default Air Classification Code: MAJ
Air Program: MACT Standards (40 CFR Part 63)
Activity Date: 2016-04-04 00:00:00
Activity Status Date: 2016-05-04 00:50:27
Activity Group: Compliance Monitoring
Activity Type: Inspection/Evaluation
Activity Status: Active

Region Code: 03
Programmatic ID: AIR PA000240406
Facility Registry ID: 110000603847
Air Operating Status Code: OPR
Default Air Classification Code: MAJ
Air Program: MACT Standards (40 CFR Part 63)
Activity Date: 2016-04-28 00:00:00
Activity Status Date: 2016-05-04 00:48:44
Activity Group: Compliance Monitoring
Activity Type: Inspection/Evaluation
Activity Status: Active

Region Code: 03
Programmatic ID: AIR PA000240406
Facility Registry ID: 110000603847
Air Operating Status Code: OPR
Default Air Classification Code: MAJ
Air Program: MACT Standards (40 CFR Part 63)
Activity Date: 2016-04-28 00:00:00
Activity Status Date: 2016-05-04 00:50:26
Activity Group: Compliance Monitoring
Activity Type: Inspection/Evaluation
Activity Status: Active

Region Code: 03
Programmatic ID: AIR PA000240406
Facility Registry ID: 110000603847
Air Operating Status Code: OPR
Default Air Classification Code: MAJ
Air Program: MACT Standards (40 CFR Part 63)
Activity Date: 2016-05-24 00:00:00
Activity Status Date: 2016-06-01 00:39:13
Activity Group: Compliance Monitoring
Activity Type: Inspection/Evaluation
Activity Status: Active

Region Code: 03
Programmatic ID: AIR PA000240406
Facility Registry ID: 110000603847
Air Operating Status Code: OPR
Default Air Classification Code: MAJ
Air Program: MACT Standards (40 CFR Part 63)
Activity Date: 2016-05-24 00:00:00
Activity Status Date: 2016-06-01 00:39:16
Activity Group: Compliance Monitoring
Activity Type: Inspection/Evaluation
Activity Status: Active

Region Code: 03

Map ID
Direction
Distance
Elevation

MAP FINDINGS

Site

Database(s)

EDR ID Number
EPA ID Number

KIMBERLY CLARK PA LLC (Continued)

1000421465

Programmatic ID: AIR PA000240406
Facility Registry ID: 110000603847
Air Operating Status Code: OPR
Default Air Classification Code: MAJ
Air Program: MACT Standards (40 CFR Part 63)
Activity Date: 2016-05-26 00:00:00
Activity Status Date: 2016-06-01 00:39:21
Activity Group: Compliance Monitoring
Activity Type: Inspection/Evaluation
Activity Status: Active

Region Code: 03
Programmatic ID: AIR PA000240406
Facility Registry ID: 110000603847
Air Operating Status Code: OPR
Default Air Classification Code: MAJ
Air Program: MACT Standards (40 CFR Part 63)
Activity Date: 2016-05-27 00:00:00
Activity Status Date: 2016-06-01 00:39:34
Activity Group: Compliance Monitoring
Activity Type: Inspection/Evaluation
Activity Status: Active

Region Code: 03
Programmatic ID: AIR PA000240406
Facility Registry ID: 110000603847
Air Operating Status Code: OPR
Default Air Classification Code: MAJ
Air Program: MACT Standards (40 CFR Part 63)
Activity Date: 2016-06-02 00:00:00
Activity Status Date: 2016-09-07 01:04:05
Activity Group: Compliance Monitoring
Activity Type: Inspection/Evaluation
Activity Status: Active

Region Code: 03
Programmatic ID: AIR PA000240406
Facility Registry ID: 110000603847
Air Operating Status Code: OPR
Default Air Classification Code: MAJ
Air Program: MACT Standards (40 CFR Part 63)
Activity Date: 2016-07-21 00:00:00
Activity Status Date: 2016-07-27 00:48:55
Activity Group: Compliance Monitoring
Activity Type: Inspection/Evaluation
Activity Status: Active

Region Code: 03
Programmatic ID: AIR PA000240406
Facility Registry ID: 110000603847
Air Operating Status Code: OPR
Default Air Classification Code: MAJ
Air Program: MACT Standards (40 CFR Part 63)
Activity Date: 2011-01-11 00:00:00
Activity Status Date: Not reported
Activity Group: Compliance Monitoring
Activity Type: Inspection/Evaluation

Map ID
Direction
Distance
Elevation

MAP FINDINGS

Site

Database(s)

EDR ID Number
EPA ID Number

KIMBERLY CLARK PA LLC (Continued)

1000421465

Activity Status: Not reported

Region Code: 03
Programmatic ID: AIR PA000240406
Facility Registry ID: 110000603847
Air Operating Status Code: OPR
Default Air Classification Code: MAJ
Air Program: MACT Standards (40 CFR Part 63)
Activity Date: 2001-05-03 00:00:00
Activity Status Date: 2001-05-03 00:00:00
Activity Group: Enforcement Action
Activity Type: Administrative - Formal
Activity Status: Resolved

Region Code: 03
Programmatic ID: AIR PA000240406
Facility Registry ID: 110000603847
Air Operating Status Code: OPR
Default Air Classification Code: MAJ
Air Program: MACT Standards (40 CFR Part 63)
Activity Date: 2008-06-26 00:00:00
Activity Status Date: 2008-06-26 00:00:00
Activity Group: Enforcement Action
Activity Type: Administrative - Formal
Activity Status: Resolved

Region Code: 03
Programmatic ID: AIR PA000240406
Facility Registry ID: 110000603847
Air Operating Status Code: OPR
Default Air Classification Code: MAJ
Air Program: MACT Standards (40 CFR Part 63)
Activity Date: 2010-04-08 00:00:00
Activity Status Date: 2010-04-08 00:00:00
Activity Group: Enforcement Action
Activity Type: Administrative - Formal
Activity Status: Resolved

Region Code: 03
Programmatic ID: AIR PA000240406
Facility Registry ID: 110000603847
Air Operating Status Code: OPR
Default Air Classification Code: MAJ
Air Program: MACT Standards (40 CFR Part 63)
Activity Date: 2011-05-19 00:00:00
Activity Status Date: 2011-05-19 00:00:00
Activity Group: Enforcement Action
Activity Type: Administrative - Formal
Activity Status: Resolved

Region Code: 03
Programmatic ID: AIR PA000240406
Facility Registry ID: 110000603847
Air Operating Status Code: OPR
Default Air Classification Code: MAJ
Air Program: MACT Standards (40 CFR Part 63)
Activity Date: 2016-08-23 00:00:00

Map ID
Direction
Distance
Elevation

MAP FINDINGS

Site

Database(s)

EDR ID Number
EPA ID Number

KIMBERLY CLARK PA LLC (Continued)

1000421465

Activity Status Date: 2016-08-23 00:00:00
Activity Group: Enforcement Action
Activity Type: Administrative - Formal
Activity Status: Resolved

Region Code: 03
Programmatic ID: AIR PA000240406
Facility Registry ID: 110000603847
Air Operating Status Code: OPR
Default Air Classification Code: MAJ
Air Program: MACT Standards (40 CFR Part 63)
Activity Date: 1997-09-16 00:00:00
Activity Status Date: 1997-09-16 00:00:00
Activity Group: Enforcement Action
Activity Type: Administrative - Informal
Activity Status: Achieved

Region Code: 03
Programmatic ID: AIR PA000240406
Facility Registry ID: 110000603847
Air Operating Status Code: OPR
Default Air Classification Code: MAJ
Air Program: MACT Standards (40 CFR Part 63)
Activity Date: 1998-08-13 00:00:00
Activity Status Date: 1998-08-13 00:00:00
Activity Group: Enforcement Action
Activity Type: Administrative - Informal
Activity Status: Achieved

Region Code: 03
Programmatic ID: AIR PA000240406
Facility Registry ID: 110000603847
Air Operating Status Code: OPR
Default Air Classification Code: MAJ
Air Program: MACT Standards (40 CFR Part 63)
Activity Date: 2000-05-08 00:00:00
Activity Status Date: 2000-05-08 00:00:00
Activity Group: Enforcement Action
Activity Type: Administrative - Informal
Activity Status: Achieved

Region Code: 03
Programmatic ID: AIR PA000240406
Facility Registry ID: 110000603847
Air Operating Status Code: OPR
Default Air Classification Code: MAJ
Air Program: MACT Standards (40 CFR Part 63)
Activity Date: 2000-08-03 00:00:00
Activity Status Date: 2000-08-03 00:00:00
Activity Group: Enforcement Action
Activity Type: Administrative - Informal
Activity Status: Achieved

Region Code: 03
Programmatic ID: AIR PA000240406
Facility Registry ID: 110000603847
Air Operating Status Code: OPR

Map ID
Direction
Distance
Elevation

MAP FINDINGS

Site

Database(s)

EDR ID Number
EPA ID Number

KIMBERLY CLARK PA LLC (Continued)

1000421465

Default Air Classification Code: MAJ
Air Program: MACT Standards (40 CFR Part 63)
Activity Date: 2007-06-01 00:00:00
Activity Status Date: 2007-06-01 00:00:00
Activity Group: Enforcement Action
Activity Type: Administrative - Informal
Activity Status: Achieved

Region Code: 03
Programmatic ID: AIR PA000240406
Facility Registry ID: 110000603847
Air Operating Status Code: OPR
Default Air Classification Code: MAJ
Air Program: MACT Standards (40 CFR Part 63)
Activity Date: 2007-09-17 00:00:00
Activity Status Date: 2007-09-17 00:00:00
Activity Group: Enforcement Action
Activity Type: Administrative - Informal
Activity Status: Achieved

Region Code: 03
Programmatic ID: AIR PA000240406
Facility Registry ID: 110000603847
Air Operating Status Code: OPR
Default Air Classification Code: MAJ
Air Program: MACT Standards (40 CFR Part 63)
Activity Date: 2008-09-09 00:00:00
Activity Status Date: 2008-09-09 00:00:00
Activity Group: Enforcement Action
Activity Type: Administrative - Informal
Activity Status: Achieved

Region Code: 03
Programmatic ID: AIR PA000240406
Facility Registry ID: 110000603847
Air Operating Status Code: OPR
Default Air Classification Code: MAJ
Air Program: MACT Standards (40 CFR Part 63)
Activity Date: 2009-11-02 00:00:00
Activity Status Date: 2009-11-02 00:00:00
Activity Group: Enforcement Action
Activity Type: Administrative - Informal
Activity Status: Achieved

Region Code: 03
Programmatic ID: AIR PA000240406
Facility Registry ID: 110000603847
Air Operating Status Code: OPR
Default Air Classification Code: MAJ
Air Program: MACT Standards (40 CFR Part 63)
Activity Date: 2010-09-29 00:00:00
Activity Status Date: 2010-09-29 00:00:00
Activity Group: Enforcement Action
Activity Type: Administrative - Informal
Activity Status: Achieved

Region Code: 03

Map ID
Direction
Distance
Elevation

MAP FINDINGS

Site

Database(s)

EDR ID Number
EPA ID Number

KIMBERLY CLARK PA LLC (Continued)

1000421465

Programmatic ID: AIR PA000240406
Facility Registry ID: 110000603847
Air Operating Status Code: OPR
Default Air Classification Code: MAJ
Air Program: New Source Performance Standards
Activity Date: Not reported
Activity Status Date: 2001-05-02 00:00:00
Activity Group: Case File
Activity Type: Case File
Activity Status: Resolved

Region Code: 03
Programmatic ID: AIR PA000240406
Facility Registry ID: 110000603847
Air Operating Status Code: OPR
Default Air Classification Code: MAJ
Air Program: New Source Performance Standards
Activity Date: Not reported
Activity Status Date: 2008-06-26 00:00:00
Activity Group: Case File
Activity Type: Case File
Activity Status: Resolved

Region Code: 03
Programmatic ID: AIR PA000240406
Facility Registry ID: 110000603847
Air Operating Status Code: OPR
Default Air Classification Code: MAJ
Air Program: New Source Performance Standards
Activity Date: Not reported
Activity Status Date: 2011-05-19 00:00:00
Activity Group: Case File
Activity Type: Case File
Activity Status: Resolved

Region Code: 03
Programmatic ID: AIR PA000240406
Facility Registry ID: 110000603847
Air Operating Status Code: OPR
Default Air Classification Code: MAJ
Air Program: New Source Performance Standards
Activity Date: 2001-06-27 00:00:00
Activity Status Date: Not reported
Activity Group: Compliance Monitoring
Activity Type: Information Request
Activity Status: Not reported

Region Code: 03
Programmatic ID: AIR PA000240406
Facility Registry ID: 110000603847
Air Operating Status Code: OPR
Default Air Classification Code: MAJ
Air Program: New Source Performance Standards
Activity Date: 1997-03-19 00:00:00
Activity Status Date: 2016-02-12 13:24:42
Activity Group: Compliance Monitoring
Activity Type: Inspection/Evaluation

Map ID
Direction
Distance
Elevation

MAP FINDINGS

Site

Database(s)

EDR ID Number
EPA ID Number

KIMBERLY CLARK PA LLC (Continued)

1000421465

Activity Status: Active

Region Code: 03
Programmatic ID: AIR PA000240406
Facility Registry ID: 110000603847
Air Operating Status Code: OPR
Default Air Classification Code: MAJ
Air Program: New Source Performance Standards
Activity Date: 1997-09-12 00:00:00
Activity Status Date: 2016-02-12 13:23:13
Activity Group: Compliance Monitoring
Activity Type: Inspection/Evaluation
Activity Status: Active

Region Code: 03
Programmatic ID: AIR PA000240406
Facility Registry ID: 110000603847
Air Operating Status Code: OPR
Default Air Classification Code: MAJ
Air Program: New Source Performance Standards
Activity Date: 1997-09-23 00:00:00
Activity Status Date: 2016-02-12 13:24:42
Activity Group: Compliance Monitoring
Activity Type: Inspection/Evaluation
Activity Status: Active

Region Code: 03
Programmatic ID: AIR PA000240406
Facility Registry ID: 110000603847
Air Operating Status Code: OPR
Default Air Classification Code: MAJ
Air Program: New Source Performance Standards
Activity Date: 1997-12-30 00:00:00
Activity Status Date: 2016-02-12 13:24:42
Activity Group: Compliance Monitoring
Activity Type: Inspection/Evaluation
Activity Status: Active

Region Code: 03
Programmatic ID: AIR PA000240406
Facility Registry ID: 110000603847
Air Operating Status Code: OPR
Default Air Classification Code: MAJ
Air Program: New Source Performance Standards
Activity Date: 1998-04-14 00:00:00
Activity Status Date: 2016-02-12 13:24:42
Activity Group: Compliance Monitoring
Activity Type: Inspection/Evaluation
Activity Status: Active

Region Code: 03
Programmatic ID: AIR PA000240406
Facility Registry ID: 110000603847
Air Operating Status Code: OPR
Default Air Classification Code: MAJ
Air Program: New Source Performance Standards
Activity Date: 1998-07-08 00:00:00

Map ID
Direction
Distance
Elevation

MAP FINDINGS

Site

Database(s)

EDR ID Number
EPA ID Number

KIMBERLY CLARK PA LLC (Continued)

1000421465

Activity Status Date: 2016-02-12 13:24:42
Activity Group: Compliance Monitoring
Activity Type: Inspection/Evaluation
Activity Status: Active

Region Code: 03
Programmatic ID: AIR PA000240406
Facility Registry ID: 110000603847
Air Operating Status Code: OPR
Default Air Classification Code: MAJ
Air Program: New Source Performance Standards
Activity Date: 1998-07-27 00:00:00
Activity Status Date: 2016-02-12 13:24:03
Activity Group: Compliance Monitoring
Activity Type: Inspection/Evaluation
Activity Status: Active

Region Code: 03
Programmatic ID: AIR PA000240406
Facility Registry ID: 110000603847
Air Operating Status Code: OPR
Default Air Classification Code: MAJ
Air Program: New Source Performance Standards
Activity Date: 1998-07-28 00:00:00
Activity Status Date: 2016-02-12 13:24:03
Activity Group: Compliance Monitoring
Activity Type: Inspection/Evaluation
Activity Status: Active

Region Code: 03
Programmatic ID: AIR PA000240406
Facility Registry ID: 110000603847
Air Operating Status Code: OPR
Default Air Classification Code: MAJ
Air Program: New Source Performance Standards
Activity Date: 1998-08-11 00:00:00
Activity Status Date: 2016-02-12 13:24:47
Activity Group: Compliance Monitoring
Activity Type: Inspection/Evaluation
Activity Status: Active

Region Code: 03
Programmatic ID: AIR PA000240406
Facility Registry ID: 110000603847
Air Operating Status Code: OPR
Default Air Classification Code: MAJ
Air Program: New Source Performance Standards
Activity Date: 1998-09-25 00:00:00
Activity Status Date: 2016-02-12 13:24:13
Activity Group: Compliance Monitoring
Activity Type: Inspection/Evaluation
Activity Status: Active

Region Code: 03
Programmatic ID: AIR PA000240406
Facility Registry ID: 110000603847
Air Operating Status Code: OPR

Map ID
Direction
Distance
Elevation

MAP FINDINGS

Site

Database(s)

EDR ID Number
EPA ID Number

KIMBERLY CLARK PA LLC (Continued)

1000421465

Default Air Classification Code: MAJ
Air Program: New Source Performance Standards
Activity Date: 1998-10-19 00:00:00
Activity Status Date: 2016-02-12 13:24:42
Activity Group: Compliance Monitoring
Activity Type: Inspection/Evaluation
Activity Status: Active

Region Code: 03
Programmatic ID: AIR PA000240406
Facility Registry ID: 110000603847
Air Operating Status Code: OPR
Default Air Classification Code: MAJ
Air Program: New Source Performance Standards
Activity Date: 1999-01-11 00:00:00
Activity Status Date: 2016-02-12 13:24:42
Activity Group: Compliance Monitoring
Activity Type: Inspection/Evaluation
Activity Status: Active

Region Code: 03
Programmatic ID: AIR PA000240406
Facility Registry ID: 110000603847
Air Operating Status Code: OPR
Default Air Classification Code: MAJ
Air Program: New Source Performance Standards
Activity Date: 1999-02-02 00:00:00
Activity Status Date: 2016-02-12 13:25:56
Activity Group: Compliance Monitoring
Activity Type: Inspection/Evaluation
Activity Status: Active

Region Code: 03
Programmatic ID: AIR PA000240406
Facility Registry ID: 110000603847
Air Operating Status Code: OPR
Default Air Classification Code: MAJ
Air Program: New Source Performance Standards
Activity Date: 1999-02-22 00:00:00
Activity Status Date: 2016-02-12 13:24:52
Activity Group: Compliance Monitoring
Activity Type: Inspection/Evaluation
Activity Status: Active

Region Code: 03
Programmatic ID: AIR PA000240406
Facility Registry ID: 110000603847
Air Operating Status Code: OPR
Default Air Classification Code: MAJ
Air Program: New Source Performance Standards
Activity Date: 1999-06-24 00:00:00
Activity Status Date: 2016-02-12 13:25:22
Activity Group: Compliance Monitoring
Activity Type: Inspection/Evaluation
Activity Status: Active

Region Code: 03

Map ID
Direction
Distance
Elevation

MAP FINDINGS

Site

Database(s)

EDR ID Number
EPA ID Number

KIMBERLY CLARK PA LLC (Continued)

1000421465

Programmatic ID: AIR PA000240406
Facility Registry ID: 110000603847
Air Operating Status Code: OPR
Default Air Classification Code: MAJ
Air Program: New Source Performance Standards
Activity Date: 1999-10-22 00:00:00
Activity Status Date: 2016-02-12 13:26:21
Activity Group: Compliance Monitoring
Activity Type: Inspection/Evaluation
Activity Status: Active

Region Code: 03
Programmatic ID: AIR PA000240406
Facility Registry ID: 110000603847
Air Operating Status Code: OPR
Default Air Classification Code: MAJ
Air Program: New Source Performance Standards
Activity Date: 1999-10-27 00:00:00
Activity Status Date: 2016-02-12 13:26:07
Activity Group: Compliance Monitoring
Activity Type: Inspection/Evaluation
Activity Status: Active

Region Code: 03
Programmatic ID: AIR PA000240406
Facility Registry ID: 110000603847
Air Operating Status Code: OPR
Default Air Classification Code: MAJ
Air Program: New Source Performance Standards
Activity Date: 1999-12-01 00:00:00
Activity Status Date: 2016-02-12 13:26:08
Activity Group: Compliance Monitoring
Activity Type: Inspection/Evaluation
Activity Status: Active

Region Code: 03
Programmatic ID: AIR PA000240406
Facility Registry ID: 110000603847
Air Operating Status Code: OPR
Default Air Classification Code: MAJ
Air Program: New Source Performance Standards
Activity Date: 2000-02-01 00:00:00
Activity Status Date: 2016-02-12 13:26:49
Activity Group: Compliance Monitoring
Activity Type: Inspection/Evaluation
Activity Status: Active

Region Code: 03
Programmatic ID: AIR PA000240406
Facility Registry ID: 110000603847
Air Operating Status Code: OPR
Default Air Classification Code: MAJ
Air Program: New Source Performance Standards
Activity Date: 2000-02-03 00:00:00
Activity Status Date: 2016-02-12 13:26:49
Activity Group: Compliance Monitoring
Activity Type: Inspection/Evaluation

Map ID
Direction
Distance
Elevation

MAP FINDINGS

Site

Database(s)

EDR ID Number
EPA ID Number

KIMBERLY CLARK PA LLC (Continued)

1000421465

Activity Status: Active

Region Code: 03
Programmatic ID: AIR PA000240406
Facility Registry ID: 110000603847
Air Operating Status Code: OPR
Default Air Classification Code: MAJ
Air Program: New Source Performance Standards
Activity Date: 2000-03-29 00:00:00
Activity Status Date: 2016-02-12 13:27:12
Activity Group: Compliance Monitoring
Activity Type: Inspection/Evaluation
Activity Status: Active

Region Code: 03
Programmatic ID: AIR PA000240406
Facility Registry ID: 110000603847
Air Operating Status Code: OPR
Default Air Classification Code: MAJ
Air Program: New Source Performance Standards
Activity Date: 2000-04-03 00:00:00
Activity Status Date: 2016-02-12 13:27:11
Activity Group: Compliance Monitoring
Activity Type: Inspection/Evaluation
Activity Status: Active

Region Code: 03
Programmatic ID: AIR PA000240406
Facility Registry ID: 110000603847
Air Operating Status Code: OPR
Default Air Classification Code: MAJ
Air Program: New Source Performance Standards
Activity Date: 2000-04-06 00:00:00
Activity Status Date: 2016-02-12 13:27:23
Activity Group: Compliance Monitoring
Activity Type: Inspection/Evaluation
Activity Status: Active

Region Code: 03
Programmatic ID: AIR PA000240406
Facility Registry ID: 110000603847
Air Operating Status Code: OPR
Default Air Classification Code: MAJ
Air Program: New Source Performance Standards
Activity Date: 2000-05-02 00:00:00
Activity Status Date: 2016-02-12 13:28:04
Activity Group: Compliance Monitoring
Activity Type: Inspection/Evaluation
Activity Status: Active

Region Code: 03
Programmatic ID: AIR PA000240406
Facility Registry ID: 110000603847
Air Operating Status Code: OPR
Default Air Classification Code: MAJ
Air Program: New Source Performance Standards
Activity Date: 2000-05-15 00:00:00

Map ID
Direction
Distance
Elevation

MAP FINDINGS

Site

Database(s)

EDR ID Number
EPA ID Number

KIMBERLY CLARK PA LLC (Continued)

1000421465

Activity Status Date: 2016-02-12 13:27:58
Activity Group: Compliance Monitoring
Activity Type: Inspection/Evaluation
Activity Status: Active

Region Code: 03
Programmatic ID: AIR PA000240406
Facility Registry ID: 110000603847
Air Operating Status Code: OPR
Default Air Classification Code: MAJ
Air Program: New Source Performance Standards
Activity Date: 2000-05-23 00:00:00
Activity Status Date: 2016-02-12 13:28:04
Activity Group: Compliance Monitoring
Activity Type: Inspection/Evaluation
Activity Status: Active

Region Code: 03
Programmatic ID: AIR PA000240406
Facility Registry ID: 110000603847
Air Operating Status Code: OPR
Default Air Classification Code: MAJ
Air Program: New Source Performance Standards
Activity Date: 2000-12-07 00:00:00
Activity Status Date: 2016-02-12 13:28:42
Activity Group: Compliance Monitoring
Activity Type: Inspection/Evaluation
Activity Status: Active

Region Code: 03
Programmatic ID: AIR PA000240406
Facility Registry ID: 110000603847
Air Operating Status Code: OPR
Default Air Classification Code: MAJ
Air Program: New Source Performance Standards
Activity Date: 2001-02-02 00:00:00
Activity Status Date: 2016-02-12 13:28:58
Activity Group: Compliance Monitoring
Activity Type: Inspection/Evaluation
Activity Status: Active

Region Code: 03
Programmatic ID: AIR PA000240406
Facility Registry ID: 110000603847
Air Operating Status Code: OPR
Default Air Classification Code: MAJ
Air Program: New Source Performance Standards
Activity Date: 2001-10-16 00:00:00
Activity Status Date: 2016-02-12 13:30:17
Activity Group: Compliance Monitoring
Activity Type: Inspection/Evaluation
Activity Status: Active

Region Code: 03
Programmatic ID: AIR PA000240406
Facility Registry ID: 110000603847
Air Operating Status Code: OPR

Map ID
Direction
Distance
Elevation

MAP FINDINGS

Site

Database(s)

EDR ID Number
EPA ID Number

KIMBERLY CLARK PA LLC (Continued)

1000421465

Default Air Classification Code: MAJ
Air Program: New Source Performance Standards
Activity Date: 2001-10-17 00:00:00
Activity Status Date: 2016-02-12 13:30:17
Activity Group: Compliance Monitoring
Activity Type: Inspection/Evaluation
Activity Status: Active

Region Code: 03
Programmatic ID: AIR PA000240406
Facility Registry ID: 110000603847
Air Operating Status Code: OPR
Default Air Classification Code: MAJ
Air Program: New Source Performance Standards
Activity Date: 2001-11-07 00:00:00
Activity Status Date: 2016-02-12 13:30:22
Activity Group: Compliance Monitoring
Activity Type: Inspection/Evaluation
Activity Status: Active

Region Code: 03
Programmatic ID: AIR PA000240406
Facility Registry ID: 110000603847
Air Operating Status Code: OPR
Default Air Classification Code: MAJ
Air Program: New Source Performance Standards
Activity Date: 2001-11-09 00:00:00
Activity Status Date: 2016-02-12 13:30:21
Activity Group: Compliance Monitoring
Activity Type: Inspection/Evaluation
Activity Status: Active

Region Code: 03
Programmatic ID: AIR PA000240406
Facility Registry ID: 110000603847
Air Operating Status Code: OPR
Default Air Classification Code: MAJ
Air Program: New Source Performance Standards
Activity Date: 2001-11-09 00:00:00
Activity Status Date: 2016-02-12 13:30:25
Activity Group: Compliance Monitoring
Activity Type: Inspection/Evaluation
Activity Status: Active

Region Code: 03
Programmatic ID: AIR PA000240406
Facility Registry ID: 110000603847
Air Operating Status Code: OPR
Default Air Classification Code: MAJ
Air Program: New Source Performance Standards
Activity Date: 2001-12-14 00:00:00
Activity Status Date: 2016-02-12 13:30:40
Activity Group: Compliance Monitoring
Activity Type: Inspection/Evaluation
Activity Status: Active

Region Code: 03

Map ID
Direction
Distance
Elevation

MAP FINDINGS

Site

Database(s)

EDR ID Number
EPA ID Number

KIMBERLY CLARK PA LLC (Continued)

1000421465

Programmatic ID: AIR PA000240406
Facility Registry ID: 110000603847
Air Operating Status Code: OPR
Default Air Classification Code: MAJ
Air Program: New Source Performance Standards
Activity Date: 2002-03-04 00:00:00
Activity Status Date: 2016-02-12 13:30:53
Activity Group: Compliance Monitoring
Activity Type: Inspection/Evaluation
Activity Status: Active

Region Code: 03
Programmatic ID: AIR PA000240406
Facility Registry ID: 110000603847
Air Operating Status Code: OPR
Default Air Classification Code: MAJ
Air Program: New Source Performance Standards
Activity Date: 2002-03-22 00:00:00
Activity Status Date: 2016-02-12 13:30:53
Activity Group: Compliance Monitoring
Activity Type: Inspection/Evaluation
Activity Status: Active

Region Code: 03
Programmatic ID: AIR PA000240406
Facility Registry ID: 110000603847
Air Operating Status Code: OPR
Default Air Classification Code: MAJ
Air Program: New Source Performance Standards
Activity Date: 2002-04-19 00:00:00
Activity Status Date: 2016-02-12 13:31:25
Activity Group: Compliance Monitoring
Activity Type: Inspection/Evaluation
Activity Status: Active

Region Code: 03
Programmatic ID: AIR PA000240406
Facility Registry ID: 110000603847
Air Operating Status Code: OPR
Default Air Classification Code: MAJ
Air Program: New Source Performance Standards
Activity Date: 2002-08-21 00:00:00
Activity Status Date: 2016-02-12 13:31:25
Activity Group: Compliance Monitoring
Activity Type: Inspection/Evaluation
Activity Status: Active

Region Code: 03
Programmatic ID: AIR PA000240406
Facility Registry ID: 110000603847
Air Operating Status Code: OPR
Default Air Classification Code: MAJ
Air Program: New Source Performance Standards
Activity Date: 2002-11-04 00:00:00
Activity Status Date: 2016-02-12 13:31:41
Activity Group: Compliance Monitoring
Activity Type: Inspection/Evaluation

Map ID
Direction
Distance
Elevation

MAP FINDINGS

Site

Database(s)

EDR ID Number
EPA ID Number

KIMBERLY CLARK PA LLC (Continued)

1000421465

Activity Status: Active

Region Code: 03
Programmatic ID: AIR PA000240406
Facility Registry ID: 110000603847
Air Operating Status Code: OPR
Default Air Classification Code: MAJ
Air Program: New Source Performance Standards
Activity Date: 2002-11-22 00:00:00
Activity Status Date: 2016-02-12 13:49:27
Activity Group: Compliance Monitoring
Activity Type: Inspection/Evaluation
Activity Status: Active

Region Code: 03
Programmatic ID: AIR PA000240406
Facility Registry ID: 110000603847
Air Operating Status Code: OPR
Default Air Classification Code: MAJ
Air Program: New Source Performance Standards
Activity Date: 2003-03-14 00:00:00
Activity Status Date: 2016-02-12 13:32:11
Activity Group: Compliance Monitoring
Activity Type: Inspection/Evaluation
Activity Status: Active

Region Code: 03
Programmatic ID: AIR PA000240406
Facility Registry ID: 110000603847
Air Operating Status Code: OPR
Default Air Classification Code: MAJ
Air Program: New Source Performance Standards
Activity Date: 2003-03-27 00:00:00
Activity Status Date: 2016-02-12 13:32:12
Activity Group: Compliance Monitoring
Activity Type: Inspection/Evaluation
Activity Status: Active

Region Code: 03
Programmatic ID: AIR PA000240406
Facility Registry ID: 110000603847
Air Operating Status Code: OPR
Default Air Classification Code: MAJ
Air Program: New Source Performance Standards
Activity Date: 2003-04-17 00:00:00
Activity Status Date: 2016-04-06 16:02:39
Activity Group: Compliance Monitoring
Activity Type: Inspection/Evaluation
Activity Status: Active

Region Code: 03
Programmatic ID: AIR PA000240406
Facility Registry ID: 110000603847
Air Operating Status Code: OPR
Default Air Classification Code: MAJ
Air Program: New Source Performance Standards
Activity Date: 2003-04-22 00:00:00

Map ID
Direction
Distance
Elevation

MAP FINDINGS

Site

Database(s)

EDR ID Number
EPA ID Number

KIMBERLY CLARK PA LLC (Continued)

1000421465

Activity Status Date: 2016-02-12 13:32:20
Activity Group: Compliance Monitoring
Activity Type: Inspection/Evaluation
Activity Status: Active

Region Code: 03
Programmatic ID: AIR PA000240406
Facility Registry ID: 110000603847
Air Operating Status Code: OPR
Default Air Classification Code: MAJ
Air Program: New Source Performance Standards
Activity Date: 2003-05-23 00:00:00
Activity Status Date: 2016-02-12 13:32:27
Activity Group: Compliance Monitoring
Activity Type: Inspection/Evaluation
Activity Status: Active

Region Code: 03
Programmatic ID: AIR PA000240406
Facility Registry ID: 110000603847
Air Operating Status Code: OPR
Default Air Classification Code: MAJ
Air Program: New Source Performance Standards
Activity Date: 2003-08-13 00:00:00
Activity Status Date: 2016-02-12 13:32:55
Activity Group: Compliance Monitoring
Activity Type: Inspection/Evaluation
Activity Status: Active

Region Code: 03
Programmatic ID: AIR PA000240406
Facility Registry ID: 110000603847
Air Operating Status Code: OPR
Default Air Classification Code: MAJ
Air Program: New Source Performance Standards
Activity Date: 2003-11-24 00:00:00
Activity Status Date: 2016-02-12 13:33:17
Activity Group: Compliance Monitoring
Activity Type: Inspection/Evaluation
Activity Status: Active

Region Code: 03
Programmatic ID: AIR PA000240406
Facility Registry ID: 110000603847
Air Operating Status Code: OPR
Default Air Classification Code: MAJ
Air Program: New Source Performance Standards
Activity Date: 2003-11-26 00:00:00
Activity Status Date: 2016-02-12 13:49:33
Activity Group: Compliance Monitoring
Activity Type: Inspection/Evaluation
Activity Status: Active

Region Code: 03
Programmatic ID: AIR PA000240406
Facility Registry ID: 110000603847
Air Operating Status Code: OPR

Map ID
Direction
Distance
Elevation

MAP FINDINGS

Site

Database(s)

EDR ID Number
EPA ID Number

KIMBERLY CLARK PA LLC (Continued)

1000421465

Default Air Classification Code: MAJ
Air Program: New Source Performance Standards
Activity Date: 2004-01-06 00:00:00
Activity Status Date: 2016-02-12 13:33:23
Activity Group: Compliance Monitoring
Activity Type: Inspection/Evaluation
Activity Status: Active

Region Code: 03
Programmatic ID: AIR PA000240406
Facility Registry ID: 110000603847
Air Operating Status Code: OPR
Default Air Classification Code: MAJ
Air Program: New Source Performance Standards
Activity Date: 2004-03-02 00:00:00
Activity Status Date: 2016-02-12 13:33:35
Activity Group: Compliance Monitoring
Activity Type: Inspection/Evaluation
Activity Status: Active

Region Code: 03
Programmatic ID: AIR PA000240406
Facility Registry ID: 110000603847
Air Operating Status Code: OPR
Default Air Classification Code: MAJ
Air Program: New Source Performance Standards
Activity Date: 2004-03-15 00:00:00
Activity Status Date: 2016-02-12 13:33:39
Activity Group: Compliance Monitoring
Activity Type: Inspection/Evaluation
Activity Status: Active

Region Code: 03
Programmatic ID: AIR PA000240406
Facility Registry ID: 110000603847
Air Operating Status Code: OPR
Default Air Classification Code: MAJ
Air Program: New Source Performance Standards
Activity Date: 2004-06-21 00:00:00
Activity Status Date: 2016-02-12 13:34:06
Activity Group: Compliance Monitoring
Activity Type: Inspection/Evaluation
Activity Status: Active

Region Code: 03
Programmatic ID: AIR PA000240406
Facility Registry ID: 110000603847
Air Operating Status Code: OPR
Default Air Classification Code: MAJ
Air Program: New Source Performance Standards
Activity Date: 2004-06-22 00:00:00
Activity Status Date: 2016-02-12 13:34:07
Activity Group: Compliance Monitoring
Activity Type: Inspection/Evaluation
Activity Status: Active

Region Code: 03

Map ID
Direction
Distance
Elevation

MAP FINDINGS

Site

Database(s)

EDR ID Number
EPA ID Number

KIMBERLY CLARK PA LLC (Continued)

1000421465

Programmatic ID: AIR PA000240406
Facility Registry ID: 110000603847
Air Operating Status Code: OPR
Default Air Classification Code: MAJ
Air Program: New Source Performance Standards
Activity Date: 2004-09-23 00:00:00
Activity Status Date: 2016-02-12 13:34:34
Activity Group: Compliance Monitoring
Activity Type: Inspection/Evaluation
Activity Status: Active

Region Code: 03
Programmatic ID: AIR PA000240406
Facility Registry ID: 110000603847
Air Operating Status Code: OPR
Default Air Classification Code: MAJ
Air Program: New Source Performance Standards
Activity Date: 2004-10-06 00:00:00
Activity Status Date: 2016-02-12 13:34:30
Activity Group: Compliance Monitoring
Activity Type: Inspection/Evaluation
Activity Status: Active

Region Code: 03
Programmatic ID: AIR PA000240406
Facility Registry ID: 110000603847
Air Operating Status Code: OPR
Default Air Classification Code: MAJ
Air Program: New Source Performance Standards
Activity Date: 2004-12-01 00:00:00
Activity Status Date: 2016-02-12 13:34:40
Activity Group: Compliance Monitoring
Activity Type: Inspection/Evaluation
Activity Status: Active

Region Code: 03
Programmatic ID: AIR PA000240406
Facility Registry ID: 110000603847
Air Operating Status Code: OPR
Default Air Classification Code: MAJ
Air Program: New Source Performance Standards
Activity Date: 2005-02-02 00:00:00
Activity Status Date: 2016-02-12 13:34:47
Activity Group: Compliance Monitoring
Activity Type: Inspection/Evaluation
Activity Status: Active

Region Code: 03
Programmatic ID: AIR PA000240406
Facility Registry ID: 110000603847
Air Operating Status Code: OPR
Default Air Classification Code: MAJ
Air Program: New Source Performance Standards
Activity Date: 2005-02-11 00:00:00
Activity Status Date: 2016-02-12 13:34:50
Activity Group: Compliance Monitoring
Activity Type: Inspection/Evaluation

Map ID
Direction
Distance
Elevation

MAP FINDINGS

Site

Database(s)

EDR ID Number
EPA ID Number

KIMBERLY CLARK PA LLC (Continued)

1000421465

Activity Status: Active

Region Code: 03
Programmatic ID: AIR PA000240406
Facility Registry ID: 110000603847
Air Operating Status Code: OPR
Default Air Classification Code: MAJ
Air Program: New Source Performance Standards
Activity Date: 2005-03-15 00:00:00
Activity Status Date: 2016-02-12 13:34:56
Activity Group: Compliance Monitoring
Activity Type: Inspection/Evaluation
Activity Status: Active

Region Code: 03
Programmatic ID: AIR PA000240406
Facility Registry ID: 110000603847
Air Operating Status Code: OPR
Default Air Classification Code: MAJ
Air Program: New Source Performance Standards
Activity Date: 2005-04-21 00:00:00
Activity Status Date: 2016-02-12 13:49:40
Activity Group: Compliance Monitoring
Activity Type: Inspection/Evaluation
Activity Status: Active

Region Code: 03
Programmatic ID: AIR PA000240406
Facility Registry ID: 110000603847
Air Operating Status Code: OPR
Default Air Classification Code: MAJ
Air Program: New Source Performance Standards
Activity Date: 2005-04-26 00:00:00
Activity Status Date: 2016-02-12 13:35:05
Activity Group: Compliance Monitoring
Activity Type: Inspection/Evaluation
Activity Status: Active

Region Code: 03
Programmatic ID: AIR PA000240406
Facility Registry ID: 110000603847
Air Operating Status Code: OPR
Default Air Classification Code: MAJ
Air Program: New Source Performance Standards
Activity Date: 2005-06-06 00:00:00
Activity Status Date: 2016-02-12 13:35:15
Activity Group: Compliance Monitoring
Activity Type: Inspection/Evaluation
Activity Status: Active

Region Code: 03
Programmatic ID: AIR PA000240406
Facility Registry ID: 110000603847
Air Operating Status Code: OPR
Default Air Classification Code: MAJ
Air Program: New Source Performance Standards
Activity Date: 2005-06-08 00:00:00

Map ID
Direction
Distance
Elevation

MAP FINDINGS

Site

Database(s)

EDR ID Number
EPA ID Number

KIMBERLY CLARK PA LLC (Continued)

1000421465

Activity Status Date: 2016-02-12 13:35:26
Activity Group: Compliance Monitoring
Activity Type: Inspection/Evaluation
Activity Status: Active

Region Code: 03
Programmatic ID: AIR PA000240406
Facility Registry ID: 110000603847
Air Operating Status Code: OPR
Default Air Classification Code: MAJ
Air Program: New Source Performance Standards
Activity Date: 2005-07-01 00:00:00
Activity Status Date: 2016-02-12 13:35:29
Activity Group: Compliance Monitoring
Activity Type: Inspection/Evaluation
Activity Status: Active

Region Code: 03
Programmatic ID: AIR PA000240406
Facility Registry ID: 110000603847
Air Operating Status Code: OPR
Default Air Classification Code: MAJ
Air Program: New Source Performance Standards
Activity Date: 2005-08-11 00:00:00
Activity Status Date: 2016-02-12 13:35:31
Activity Group: Compliance Monitoring
Activity Type: Inspection/Evaluation
Activity Status: Active

Region Code: 03
Programmatic ID: AIR PA000240406
Facility Registry ID: 110000603847
Air Operating Status Code: OPR
Default Air Classification Code: MAJ
Air Program: New Source Performance Standards
Activity Date: 2005-11-09 00:00:00
Activity Status Date: 2016-02-12 13:35:50
Activity Group: Compliance Monitoring
Activity Type: Inspection/Evaluation
Activity Status: Active

Region Code: 03
Programmatic ID: AIR PA000240406
Facility Registry ID: 110000603847
Air Operating Status Code: OPR
Default Air Classification Code: MAJ
Air Program: New Source Performance Standards
Activity Date: 2005-11-14 00:00:00
Activity Status Date: 2016-02-12 13:35:50
Activity Group: Compliance Monitoring
Activity Type: Inspection/Evaluation
Activity Status: Active

Region Code: 03
Programmatic ID: AIR PA000240406
Facility Registry ID: 110000603847
Air Operating Status Code: OPR

Map ID
Direction
Distance
Elevation

MAP FINDINGS

Site

Database(s)

EDR ID Number
EPA ID Number

KIMBERLY CLARK PA LLC (Continued)

1000421465

Default Air Classification Code: MAJ
Air Program: New Source Performance Standards
Activity Date: 2005-11-30 00:00:00
Activity Status Date: 2016-02-12 13:37:35
Activity Group: Compliance Monitoring
Activity Type: Inspection/Evaluation
Activity Status: Active

Region Code: 03
Programmatic ID: AIR PA000240406
Facility Registry ID: 110000603847
Air Operating Status Code: OPR
Default Air Classification Code: MAJ
Air Program: New Source Performance Standards
Activity Date: 2006-02-24 00:00:00
Activity Status Date: 2016-02-12 13:36:08
Activity Group: Compliance Monitoring
Activity Type: Inspection/Evaluation
Activity Status: Active

Region Code: 03
Programmatic ID: AIR PA000240406
Facility Registry ID: 110000603847
Air Operating Status Code: OPR
Default Air Classification Code: MAJ
Air Program: New Source Performance Standards
Activity Date: 2006-02-24 00:00:00
Activity Status Date: 2016-02-12 13:49:46
Activity Group: Compliance Monitoring
Activity Type: Inspection/Evaluation
Activity Status: Active

Region Code: 03
Programmatic ID: AIR PA000240406
Facility Registry ID: 110000603847
Air Operating Status Code: OPR
Default Air Classification Code: MAJ
Air Program: New Source Performance Standards
Activity Date: 2006-05-16 00:00:00
Activity Status Date: 2016-02-12 13:36:25
Activity Group: Compliance Monitoring
Activity Type: Inspection/Evaluation
Activity Status: Active

Region Code: 03
Programmatic ID: AIR PA000240406
Facility Registry ID: 110000603847
Air Operating Status Code: OPR
Default Air Classification Code: MAJ
Air Program: New Source Performance Standards
Activity Date: 2006-06-02 00:00:00
Activity Status Date: 2016-02-12 13:36:28
Activity Group: Compliance Monitoring
Activity Type: Inspection/Evaluation
Activity Status: Active

Region Code: 03

Map ID
Direction
Distance
Elevation

MAP FINDINGS

Site

Database(s)

EDR ID Number
EPA ID Number

KIMBERLY CLARK PA LLC (Continued)

1000421465

Programmatic ID: AIR PA000240406
Facility Registry ID: 110000603847
Air Operating Status Code: OPR
Default Air Classification Code: MAJ
Air Program: New Source Performance Standards
Activity Date: 2006-06-30 00:00:00
Activity Status Date: 2016-02-12 13:36:35
Activity Group: Compliance Monitoring
Activity Type: Inspection/Evaluation
Activity Status: Active

Region Code: 03
Programmatic ID: AIR PA000240406
Facility Registry ID: 110000603847
Air Operating Status Code: OPR
Default Air Classification Code: MAJ
Air Program: New Source Performance Standards
Activity Date: 2006-11-02 00:00:00
Activity Status Date: 2016-02-12 13:37:00
Activity Group: Compliance Monitoring
Activity Type: Inspection/Evaluation
Activity Status: Active

Region Code: 03
Programmatic ID: AIR PA000240406
Facility Registry ID: 110000603847
Air Operating Status Code: OPR
Default Air Classification Code: MAJ
Air Program: New Source Performance Standards
Activity Date: 2006-11-30 00:00:00
Activity Status Date: 2016-02-12 13:37:02
Activity Group: Compliance Monitoring
Activity Type: Inspection/Evaluation
Activity Status: Active

Region Code: 03
Programmatic ID: AIR PA000240406
Facility Registry ID: 110000603847
Air Operating Status Code: OPR
Default Air Classification Code: MAJ
Air Program: New Source Performance Standards
Activity Date: 2007-01-29 00:00:00
Activity Status Date: 2016-02-12 13:49:52
Activity Group: Compliance Monitoring
Activity Type: Inspection/Evaluation
Activity Status: Active

Region Code: 03
Programmatic ID: AIR PA000240406
Facility Registry ID: 110000603847
Air Operating Status Code: OPR
Default Air Classification Code: MAJ
Air Program: New Source Performance Standards
Activity Date: 2007-03-30 00:00:00
Activity Status Date: 2016-02-12 13:37:27
Activity Group: Compliance Monitoring
Activity Type: Inspection/Evaluation

Map ID
Direction
Distance
Elevation

MAP FINDINGS

Site

Database(s)

EDR ID Number
EPA ID Number

KIMBERLY CLARK PA LLC (Continued)

1000421465

Activity Status: Active

Region Code: 03
Programmatic ID: AIR PA000240406
Facility Registry ID: 110000603847
Air Operating Status Code: OPR
Default Air Classification Code: MAJ
Air Program: New Source Performance Standards
Activity Date: 2007-04-19 00:00:00
Activity Status Date: 2016-02-12 13:37:32
Activity Group: Compliance Monitoring
Activity Type: Inspection/Evaluation
Activity Status: Active

Region Code: 03
Programmatic ID: AIR PA000240406
Facility Registry ID: 110000603847
Air Operating Status Code: OPR
Default Air Classification Code: MAJ
Air Program: New Source Performance Standards
Activity Date: 2007-04-20 00:00:00
Activity Status Date: 2016-02-12 13:37:32
Activity Group: Compliance Monitoring
Activity Type: Inspection/Evaluation
Activity Status: Active

Region Code: 03
Programmatic ID: AIR PA000240406
Facility Registry ID: 110000603847
Air Operating Status Code: OPR
Default Air Classification Code: MAJ
Air Program: New Source Performance Standards
Activity Date: 2007-04-26 00:00:00
Activity Status Date: 2016-02-12 13:37:32
Activity Group: Compliance Monitoring
Activity Type: Inspection/Evaluation
Activity Status: Active

Region Code: 03
Programmatic ID: AIR PA000240406
Facility Registry ID: 110000603847
Air Operating Status Code: OPR
Default Air Classification Code: MAJ
Air Program: New Source Performance Standards
Activity Date: 2007-05-04 00:00:00
Activity Status Date: 2016-02-12 13:37:34
Activity Group: Compliance Monitoring
Activity Type: Inspection/Evaluation
Activity Status: Active

Region Code: 03
Programmatic ID: AIR PA000240406
Facility Registry ID: 110000603847
Air Operating Status Code: OPR
Default Air Classification Code: MAJ
Air Program: New Source Performance Standards
Activity Date: 2007-05-04 00:00:00

Map ID
Direction
Distance
Elevation

MAP FINDINGS

Site

Database(s)

EDR ID Number
EPA ID Number

KIMBERLY CLARK PA LLC (Continued)

1000421465

Activity Status Date: 2016-02-12 13:39:44
Activity Group: Compliance Monitoring
Activity Type: Inspection/Evaluation
Activity Status: Active

Region Code: 03
Programmatic ID: AIR PA000240406
Facility Registry ID: 110000603847
Air Operating Status Code: OPR
Default Air Classification Code: MAJ
Air Program: New Source Performance Standards
Activity Date: 2007-05-29 00:00:00
Activity Status Date: 2016-02-12 13:37:45
Activity Group: Compliance Monitoring
Activity Type: Inspection/Evaluation
Activity Status: Active

Region Code: 03
Programmatic ID: AIR PA000240406
Facility Registry ID: 110000603847
Air Operating Status Code: OPR
Default Air Classification Code: MAJ
Air Program: New Source Performance Standards
Activity Date: 2007-05-30 00:00:00
Activity Status Date: 2016-02-12 13:37:40
Activity Group: Compliance Monitoring
Activity Type: Inspection/Evaluation
Activity Status: Active

Region Code: 03
Programmatic ID: AIR PA000240406
Facility Registry ID: 110000603847
Air Operating Status Code: OPR
Default Air Classification Code: MAJ
Air Program: New Source Performance Standards
Activity Date: 2007-09-05 00:00:00
Activity Status Date: 2016-02-12 13:38:03
Activity Group: Compliance Monitoring
Activity Type: Inspection/Evaluation
Activity Status: Active

Region Code: 03
Programmatic ID: AIR PA000240406
Facility Registry ID: 110000603847
Air Operating Status Code: OPR
Default Air Classification Code: MAJ
Air Program: New Source Performance Standards
Activity Date: 2007-09-06 00:00:00
Activity Status Date: 2016-02-12 13:38:03
Activity Group: Compliance Monitoring
Activity Type: Inspection/Evaluation
Activity Status: Active

Region Code: 03
Programmatic ID: AIR PA000240406
Facility Registry ID: 110000603847
Air Operating Status Code: OPR

Map ID
Direction
Distance
Elevation

MAP FINDINGS

Site

Database(s)

EDR ID Number
EPA ID Number

KIMBERLY CLARK PA LLC (Continued)

1000421465

Default Air Classification Code: MAJ
Air Program: New Source Performance Standards
Activity Date: 2007-12-18 00:00:00
Activity Status Date: 2016-02-12 13:38:36
Activity Group: Compliance Monitoring
Activity Type: Inspection/Evaluation
Activity Status: Active

Region Code: 03
Programmatic ID: AIR PA000240406
Facility Registry ID: 110000603847
Air Operating Status Code: OPR
Default Air Classification Code: MAJ
Air Program: New Source Performance Standards
Activity Date: 2007-12-18 00:00:00
Activity Status Date: 2016-02-12 13:49:57
Activity Group: Compliance Monitoring
Activity Type: Inspection/Evaluation
Activity Status: Active

Region Code: 03
Programmatic ID: AIR PA000240406
Facility Registry ID: 110000603847
Air Operating Status Code: OPR
Default Air Classification Code: MAJ
Air Program: New Source Performance Standards
Activity Date: 2007-12-31 00:00:00
Activity Status Date: 2016-02-12 13:38:40
Activity Group: Compliance Monitoring
Activity Type: Inspection/Evaluation
Activity Status: Active

Region Code: 03
Programmatic ID: AIR PA000240406
Facility Registry ID: 110000603847
Air Operating Status Code: OPR
Default Air Classification Code: MAJ
Air Program: New Source Performance Standards
Activity Date: 2008-01-22 00:00:00
Activity Status Date: 2016-02-12 13:38:45
Activity Group: Compliance Monitoring
Activity Type: Inspection/Evaluation
Activity Status: Active

Region Code: 03
Programmatic ID: AIR PA000240406
Facility Registry ID: 110000603847
Air Operating Status Code: OPR
Default Air Classification Code: MAJ
Air Program: New Source Performance Standards
Activity Date: 2008-03-06 00:00:00
Activity Status Date: 2016-02-12 13:39:04
Activity Group: Compliance Monitoring
Activity Type: Inspection/Evaluation
Activity Status: Active

Region Code: 03

Map ID
Direction
Distance
Elevation

MAP FINDINGS

Site

Database(s)

EDR ID Number
EPA ID Number

KIMBERLY CLARK PA LLC (Continued)

1000421465

Programmatic ID: AIR PA000240406
Facility Registry ID: 110000603847
Air Operating Status Code: OPR
Default Air Classification Code: MAJ
Air Program: New Source Performance Standards
Activity Date: 2008-04-11 00:00:00
Activity Status Date: 2016-02-12 13:39:21
Activity Group: Compliance Monitoring
Activity Type: Inspection/Evaluation
Activity Status: Active

Region Code: 03
Programmatic ID: AIR PA000240406
Facility Registry ID: 110000603847
Air Operating Status Code: OPR
Default Air Classification Code: MAJ
Air Program: New Source Performance Standards
Activity Date: 2008-07-02 00:00:00
Activity Status Date: 2016-02-12 13:39:47
Activity Group: Compliance Monitoring
Activity Type: Inspection/Evaluation
Activity Status: Active

Region Code: 03
Programmatic ID: AIR PA000240406
Facility Registry ID: 110000603847
Air Operating Status Code: OPR
Default Air Classification Code: MAJ
Air Program: New Source Performance Standards
Activity Date: 2008-08-22 00:00:00
Activity Status Date: 2016-02-12 13:40:01
Activity Group: Compliance Monitoring
Activity Type: Inspection/Evaluation
Activity Status: Active

Region Code: 03
Programmatic ID: AIR PA000240406
Facility Registry ID: 110000603847
Air Operating Status Code: OPR
Default Air Classification Code: MAJ
Air Program: New Source Performance Standards
Activity Date: 2008-08-26 00:00:00
Activity Status Date: 2016-02-12 13:40:01
Activity Group: Compliance Monitoring
Activity Type: Inspection/Evaluation
Activity Status: Active

Region Code: 03
Programmatic ID: AIR PA000240406
Facility Registry ID: 110000603847
Air Operating Status Code: OPR
Default Air Classification Code: MAJ
Air Program: New Source Performance Standards
Activity Date: 2008-11-18 00:00:00
Activity Status Date: 2016-02-12 13:40:31
Activity Group: Compliance Monitoring
Activity Type: Inspection/Evaluation

Map ID
Direction
Distance
Elevation

MAP FINDINGS

Site

Database(s)

EDR ID Number
EPA ID Number

KIMBERLY CLARK PA LLC (Continued)

1000421465

Activity Status: Active

Region Code: 03
Programmatic ID: AIR PA000240406
Facility Registry ID: 110000603847
Air Operating Status Code: OPR
Default Air Classification Code: MAJ
Air Program: New Source Performance Standards
Activity Date: 2008-12-09 00:00:00
Activity Status Date: 2016-02-12 13:40:42
Activity Group: Compliance Monitoring
Activity Type: Inspection/Evaluation
Activity Status: Active

Region Code: 03
Programmatic ID: AIR PA000240406
Facility Registry ID: 110000603847
Air Operating Status Code: OPR
Default Air Classification Code: MAJ
Air Program: New Source Performance Standards
Activity Date: 2008-12-17 00:00:00
Activity Status Date: 2016-02-12 13:40:42
Activity Group: Compliance Monitoring
Activity Type: Inspection/Evaluation
Activity Status: Active

Region Code: 03
Programmatic ID: AIR PA000240406
Facility Registry ID: 110000603847
Air Operating Status Code: OPR
Default Air Classification Code: MAJ
Air Program: New Source Performance Standards
Activity Date: 2009-02-02 00:00:00
Activity Status Date: 2016-02-12 13:40:51
Activity Group: Compliance Monitoring
Activity Type: Inspection/Evaluation
Activity Status: Active

Region Code: 03
Programmatic ID: AIR PA000240406
Facility Registry ID: 110000603847
Air Operating Status Code: OPR
Default Air Classification Code: MAJ
Air Program: New Source Performance Standards
Activity Date: 2009-04-20 00:00:00
Activity Status Date: 2016-02-12 13:41:20
Activity Group: Compliance Monitoring
Activity Type: Inspection/Evaluation
Activity Status: Active

Region Code: 03
Programmatic ID: AIR PA000240406
Facility Registry ID: 110000603847
Air Operating Status Code: OPR
Default Air Classification Code: MAJ
Air Program: New Source Performance Standards
Activity Date: 2009-05-04 00:00:00

Map ID
Direction
Distance
Elevation

MAP FINDINGS

Site

Database(s)

EDR ID Number
EPA ID Number

KIMBERLY CLARK PA LLC (Continued)

1000421465

Activity Status Date: 2016-02-12 13:50:03
Activity Group: Compliance Monitoring
Activity Type: Inspection/Evaluation
Activity Status: Active

Region Code: 03
Programmatic ID: AIR PA000240406
Facility Registry ID: 110000603847
Air Operating Status Code: OPR
Default Air Classification Code: MAJ
Air Program: New Source Performance Standards
Activity Date: 2009-05-08 00:00:00
Activity Status Date: 2016-02-12 13:41:32
Activity Group: Compliance Monitoring
Activity Type: Inspection/Evaluation
Activity Status: Active

Region Code: 03
Programmatic ID: AIR PA000240406
Facility Registry ID: 110000603847
Air Operating Status Code: OPR
Default Air Classification Code: MAJ
Air Program: New Source Performance Standards
Activity Date: 2009-06-29 00:00:00
Activity Status Date: 2016-02-12 13:41:49
Activity Group: Compliance Monitoring
Activity Type: Inspection/Evaluation
Activity Status: Active

Region Code: 03
Programmatic ID: AIR PA000240406
Facility Registry ID: 110000603847
Air Operating Status Code: OPR
Default Air Classification Code: MAJ
Air Program: New Source Performance Standards
Activity Date: 2009-06-30 00:00:00
Activity Status Date: 2016-02-12 13:41:50
Activity Group: Compliance Monitoring
Activity Type: Inspection/Evaluation
Activity Status: Active

Region Code: 03
Programmatic ID: AIR PA000240406
Facility Registry ID: 110000603847
Air Operating Status Code: OPR
Default Air Classification Code: MAJ
Air Program: New Source Performance Standards
Activity Date: 2009-07-01 00:00:00
Activity Status Date: 2016-02-12 13:41:49
Activity Group: Compliance Monitoring
Activity Type: Inspection/Evaluation
Activity Status: Active

Region Code: 03
Programmatic ID: AIR PA000240406
Facility Registry ID: 110000603847
Air Operating Status Code: OPR

Map ID
Direction
Distance
Elevation

MAP FINDINGS

Site

Database(s)

EDR ID Number
EPA ID Number

KIMBERLY CLARK PA LLC (Continued)

1000421465

Default Air Classification Code: MAJ
Air Program: New Source Performance Standards
Activity Date: 2009-07-15 00:00:00
Activity Status Date: 2016-02-12 13:41:54
Activity Group: Compliance Monitoring
Activity Type: Inspection/Evaluation
Activity Status: Active

Region Code: 03
Programmatic ID: AIR PA000240406
Facility Registry ID: 110000603847
Air Operating Status Code: OPR
Default Air Classification Code: MAJ
Air Program: New Source Performance Standards
Activity Date: 2009-10-30 00:00:00
Activity Status Date: 2016-02-12 13:42:19
Activity Group: Compliance Monitoring
Activity Type: Inspection/Evaluation
Activity Status: Active

Region Code: 03
Programmatic ID: AIR PA000240406
Facility Registry ID: 110000603847
Air Operating Status Code: OPR
Default Air Classification Code: MAJ
Air Program: New Source Performance Standards
Activity Date: 2009-11-18 00:00:00
Activity Status Date: 2016-02-12 13:42:23
Activity Group: Compliance Monitoring
Activity Type: Inspection/Evaluation
Activity Status: Active

Region Code: 03
Programmatic ID: AIR PA000240406
Facility Registry ID: 110000603847
Air Operating Status Code: OPR
Default Air Classification Code: MAJ
Air Program: New Source Performance Standards
Activity Date: 2009-12-03 00:00:00
Activity Status Date: 2016-02-12 13:42:27
Activity Group: Compliance Monitoring
Activity Type: Inspection/Evaluation
Activity Status: Active

Region Code: 03
Programmatic ID: AIR PA000240406
Facility Registry ID: 110000603847
Air Operating Status Code: OPR
Default Air Classification Code: MAJ
Air Program: New Source Performance Standards
Activity Date: 2010-02-17 00:00:00
Activity Status Date: 2016-02-12 13:42:44
Activity Group: Compliance Monitoring
Activity Type: Inspection/Evaluation
Activity Status: Active

Region Code: 03

Map ID
Direction
Distance
Elevation

MAP FINDINGS

Site

Database(s)

EDR ID Number
EPA ID Number

KIMBERLY CLARK PA LLC (Continued)

1000421465

Programmatic ID: AIR PA000240406
Facility Registry ID: 110000603847
Air Operating Status Code: OPR
Default Air Classification Code: MAJ
Air Program: New Source Performance Standards
Activity Date: 2010-03-11 00:00:00
Activity Status Date: 2016-02-12 13:42:52
Activity Group: Compliance Monitoring
Activity Type: Inspection/Evaluation
Activity Status: Active

Region Code: 03
Programmatic ID: AIR PA000240406
Facility Registry ID: 110000603847
Air Operating Status Code: OPR
Default Air Classification Code: MAJ
Air Program: New Source Performance Standards
Activity Date: 2010-04-22 00:00:00
Activity Status Date: 2016-02-12 13:50:07
Activity Group: Compliance Monitoring
Activity Type: Inspection/Evaluation
Activity Status: Active

Region Code: 03
Programmatic ID: AIR PA000240406
Facility Registry ID: 110000603847
Air Operating Status Code: OPR
Default Air Classification Code: MAJ
Air Program: New Source Performance Standards
Activity Date: 2010-04-30 00:00:00
Activity Status Date: 2016-02-12 13:43:03
Activity Group: Compliance Monitoring
Activity Type: Inspection/Evaluation
Activity Status: Active

Region Code: 03
Programmatic ID: AIR PA000240406
Facility Registry ID: 110000603847
Air Operating Status Code: OPR
Default Air Classification Code: MAJ
Air Program: New Source Performance Standards
Activity Date: 2010-06-25 00:00:00
Activity Status Date: 2016-02-12 13:43:16
Activity Group: Compliance Monitoring
Activity Type: Inspection/Evaluation
Activity Status: Active

Region Code: 03
Programmatic ID: AIR PA000240406
Facility Registry ID: 110000603847
Air Operating Status Code: OPR
Default Air Classification Code: MAJ
Air Program: New Source Performance Standards
Activity Date: 2010-07-07 00:00:00
Activity Status Date: 2016-02-12 13:43:20
Activity Group: Compliance Monitoring
Activity Type: Inspection/Evaluation

Map ID
Direction
Distance
Elevation

MAP FINDINGS

Site

Database(s)

EDR ID Number
EPA ID Number

KIMBERLY CLARK PA LLC (Continued)

1000421465

Activity Status: Active

Region Code: 03
Programmatic ID: AIR PA000240406
Facility Registry ID: 110000603847
Air Operating Status Code: OPR
Default Air Classification Code: MAJ
Air Program: New Source Performance Standards
Activity Date: 2010-08-11 00:00:00
Activity Status Date: 2016-02-12 13:43:30
Activity Group: Compliance Monitoring
Activity Type: Inspection/Evaluation
Activity Status: Active

Region Code: 03
Programmatic ID: AIR PA000240406
Facility Registry ID: 110000603847
Air Operating Status Code: OPR
Default Air Classification Code: MAJ
Air Program: New Source Performance Standards
Activity Date: 2010-08-12 00:00:00
Activity Status Date: 2016-02-12 13:43:29
Activity Group: Compliance Monitoring
Activity Type: Inspection/Evaluation
Activity Status: Active

Region Code: 03
Programmatic ID: AIR PA000240406
Facility Registry ID: 110000603847
Air Operating Status Code: OPR
Default Air Classification Code: MAJ
Air Program: New Source Performance Standards
Activity Date: 2010-09-20 00:00:00
Activity Status Date: 2016-02-12 13:43:37
Activity Group: Compliance Monitoring
Activity Type: Inspection/Evaluation
Activity Status: Active

Region Code: 03
Programmatic ID: AIR PA000240406
Facility Registry ID: 110000603847
Air Operating Status Code: OPR
Default Air Classification Code: MAJ
Air Program: New Source Performance Standards
Activity Date: 2010-09-30 00:00:00
Activity Status Date: 2016-02-12 13:43:39
Activity Group: Compliance Monitoring
Activity Type: Inspection/Evaluation
Activity Status: Active

Region Code: 03
Programmatic ID: AIR PA000240406
Facility Registry ID: 110000603847
Air Operating Status Code: OPR
Default Air Classification Code: MAJ
Air Program: New Source Performance Standards
Activity Date: 2010-11-03 00:00:00

Map ID
Direction
Distance
Elevation

MAP FINDINGS

Site

Database(s)

EDR ID Number
EPA ID Number

KIMBERLY CLARK PA LLC (Continued)

1000421465

Activity Status Date: 2016-02-12 13:43:49
Activity Group: Compliance Monitoring
Activity Type: Inspection/Evaluation
Activity Status: Active

Region Code: 03
Programmatic ID: AIR PA000240406
Facility Registry ID: 110000603847
Air Operating Status Code: OPR
Default Air Classification Code: MAJ
Air Program: New Source Performance Standards
Activity Date: 2010-11-04 00:00:00
Activity Status Date: 2016-02-12 13:43:49
Activity Group: Compliance Monitoring
Activity Type: Inspection/Evaluation
Activity Status: Active

Region Code: 03
Programmatic ID: AIR PA000240406
Facility Registry ID: 110000603847
Air Operating Status Code: OPR
Default Air Classification Code: MAJ
Air Program: New Source Performance Standards
Activity Date: 2011-01-10 00:00:00
Activity Status Date: 2016-02-12 13:43:56
Activity Group: Compliance Monitoring
Activity Type: Inspection/Evaluation
Activity Status: Active

Region Code: 03
Programmatic ID: AIR PA000240406
Facility Registry ID: 110000603847
Air Operating Status Code: OPR
Default Air Classification Code: MAJ
Air Program: New Source Performance Standards
Activity Date: 2011-01-11 00:00:00
Activity Status Date: 2016-02-12 13:43:56
Activity Group: Compliance Monitoring
Activity Type: Inspection/Evaluation
Activity Status: Active

Region Code: 03
Programmatic ID: AIR PA000240406
Facility Registry ID: 110000603847
Air Operating Status Code: OPR
Default Air Classification Code: MAJ
Air Program: New Source Performance Standards
Activity Date: 2011-02-07 00:00:00
Activity Status Date: 2016-02-12 13:43:59
Activity Group: Compliance Monitoring
Activity Type: Inspection/Evaluation
Activity Status: Active

Region Code: 03
Programmatic ID: AIR PA000240406
Facility Registry ID: 110000603847
Air Operating Status Code: OPR

Map ID
Direction
Distance
Elevation

MAP FINDINGS

Site

Database(s)

EDR ID Number
EPA ID Number

KIMBERLY CLARK PA LLC (Continued)

1000421465

Default Air Classification Code: MAJ
Air Program: New Source Performance Standards
Activity Date: 2011-03-24 00:00:00
Activity Status Date: 2016-02-12 13:44:12
Activity Group: Compliance Monitoring
Activity Type: Inspection/Evaluation
Activity Status: Active

Region Code: 03
Programmatic ID: AIR PA000240406
Facility Registry ID: 110000603847
Air Operating Status Code: OPR
Default Air Classification Code: MAJ
Air Program: New Source Performance Standards
Activity Date: 2011-05-10 00:00:00
Activity Status Date: 2016-02-12 13:44:28
Activity Group: Compliance Monitoring
Activity Type: Inspection/Evaluation
Activity Status: Active

Region Code: 03
Programmatic ID: AIR PA000240406
Facility Registry ID: 110000603847
Air Operating Status Code: OPR
Default Air Classification Code: MAJ
Air Program: New Source Performance Standards
Activity Date: 2011-05-19 00:00:00
Activity Status Date: 2016-02-12 13:44:53
Activity Group: Compliance Monitoring
Activity Type: Inspection/Evaluation
Activity Status: Active

Region Code: 03
Programmatic ID: AIR PA000240406
Facility Registry ID: 110000603847
Air Operating Status Code: OPR
Default Air Classification Code: MAJ
Air Program: New Source Performance Standards
Activity Date: 2011-06-06 00:00:00
Activity Status Date: 2016-02-12 13:50:14
Activity Group: Compliance Monitoring
Activity Type: Inspection/Evaluation
Activity Status: Active

Region Code: 03
Programmatic ID: AIR PA000240406
Facility Registry ID: 110000603847
Air Operating Status Code: OPR
Default Air Classification Code: MAJ
Air Program: New Source Performance Standards
Activity Date: 2011-06-07 00:00:00
Activity Status Date: 2016-02-12 13:44:33
Activity Group: Compliance Monitoring
Activity Type: Inspection/Evaluation
Activity Status: Active

Region Code: 03

Map ID
Direction
Distance
Elevation

MAP FINDINGS

Site

Database(s)

EDR ID Number
EPA ID Number

KIMBERLY CLARK PA LLC (Continued)

1000421465

Programmatic ID: AIR PA000240406
Facility Registry ID: 110000603847
Air Operating Status Code: OPR
Default Air Classification Code: MAJ
Air Program: New Source Performance Standards
Activity Date: 2011-06-30 00:00:00
Activity Status Date: 2016-02-12 13:50:13
Activity Group: Compliance Monitoring
Activity Type: Inspection/Evaluation
Activity Status: Active

Region Code: 03
Programmatic ID: AIR PA000240406
Facility Registry ID: 110000603847
Air Operating Status Code: OPR
Default Air Classification Code: MAJ
Air Program: New Source Performance Standards
Activity Date: 2011-08-08 00:00:00
Activity Status Date: 2016-02-12 13:44:44
Activity Group: Compliance Monitoring
Activity Type: Inspection/Evaluation
Activity Status: Active

Region Code: 03
Programmatic ID: AIR PA000240406
Facility Registry ID: 110000603847
Air Operating Status Code: OPR
Default Air Classification Code: MAJ
Air Program: New Source Performance Standards
Activity Date: 2011-08-08 00:00:00
Activity Status Date: 2016-02-12 13:44:45
Activity Group: Compliance Monitoring
Activity Type: Inspection/Evaluation
Activity Status: Active

Region Code: 03
Programmatic ID: AIR PA000240406
Facility Registry ID: 110000603847
Air Operating Status Code: OPR
Default Air Classification Code: MAJ
Air Program: New Source Performance Standards
Activity Date: 2011-10-26 00:00:00
Activity Status Date: 2016-02-12 13:44:59
Activity Group: Compliance Monitoring
Activity Type: Inspection/Evaluation
Activity Status: Active

Region Code: 03
Programmatic ID: AIR PA000240406
Facility Registry ID: 110000603847
Air Operating Status Code: OPR
Default Air Classification Code: MAJ
Air Program: New Source Performance Standards
Activity Date: 2011-11-08 00:00:00
Activity Status Date: 2016-02-12 13:45:00
Activity Group: Compliance Monitoring
Activity Type: Inspection/Evaluation

Map ID
Direction
Distance
Elevation

MAP FINDINGS

Site

Database(s)

EDR ID Number
EPA ID Number

KIMBERLY CLARK PA LLC (Continued)

1000421465

Activity Status: Active

Region Code: 03
Programmatic ID: AIR PA000240406
Facility Registry ID: 110000603847
Air Operating Status Code: OPR
Default Air Classification Code: MAJ
Air Program: New Source Performance Standards
Activity Date: 2012-02-13 00:00:00
Activity Status Date: 2016-02-12 13:45:16
Activity Group: Compliance Monitoring
Activity Type: Inspection/Evaluation
Activity Status: Active

Region Code: 03
Programmatic ID: AIR PA000240406
Facility Registry ID: 110000603847
Air Operating Status Code: OPR
Default Air Classification Code: MAJ
Air Program: New Source Performance Standards
Activity Date: 2012-03-26 00:00:00
Activity Status Date: 2016-02-12 13:50:20
Activity Group: Compliance Monitoring
Activity Type: Inspection/Evaluation
Activity Status: Active

Region Code: 03
Programmatic ID: AIR PA000240406
Facility Registry ID: 110000603847
Air Operating Status Code: OPR
Default Air Classification Code: MAJ
Air Program: New Source Performance Standards
Activity Date: 2012-04-06 00:00:00
Activity Status Date: 2016-02-12 13:50:20
Activity Group: Compliance Monitoring
Activity Type: Inspection/Evaluation
Activity Status: Active

Region Code: 03
Programmatic ID: AIR PA000240406
Facility Registry ID: 110000603847
Air Operating Status Code: OPR
Default Air Classification Code: MAJ
Air Program: New Source Performance Standards
Activity Date: 2012-04-24 00:00:00
Activity Status Date: 2016-02-12 13:45:33
Activity Group: Compliance Monitoring
Activity Type: Inspection/Evaluation
Activity Status: Active

Region Code: 03
Programmatic ID: AIR PA000240406
Facility Registry ID: 110000603847
Air Operating Status Code: OPR
Default Air Classification Code: MAJ
Air Program: New Source Performance Standards
Activity Date: 2012-04-25 00:00:00

Map ID
Direction
Distance
Elevation

MAP FINDINGS

Site

Database(s)

EDR ID Number
EPA ID Number

KIMBERLY CLARK PA LLC (Continued)

1000421465

Activity Status Date: 2016-02-12 13:45:33
Activity Group: Compliance Monitoring
Activity Type: Inspection/Evaluation
Activity Status: Active

Region Code: 03
Programmatic ID: AIR PA000240406
Facility Registry ID: 110000603847
Air Operating Status Code: OPR
Default Air Classification Code: MAJ
Air Program: New Source Performance Standards
Activity Date: 2012-04-26 00:00:00
Activity Status Date: 2016-02-12 13:46:04
Activity Group: Compliance Monitoring
Activity Type: Inspection/Evaluation
Activity Status: Active

Region Code: 03
Programmatic ID: AIR PA000240406
Facility Registry ID: 110000603847
Air Operating Status Code: OPR
Default Air Classification Code: MAJ
Air Program: New Source Performance Standards
Activity Date: 2012-05-09 00:00:00
Activity Status Date: 2016-02-12 13:45:36
Activity Group: Compliance Monitoring
Activity Type: Inspection/Evaluation
Activity Status: Active

Region Code: 03
Programmatic ID: AIR PA000240406
Facility Registry ID: 110000603847
Air Operating Status Code: OPR
Default Air Classification Code: MAJ
Air Program: New Source Performance Standards
Activity Date: 2012-05-15 00:00:00
Activity Status Date: 2016-02-12 13:45:38
Activity Group: Compliance Monitoring
Activity Type: Inspection/Evaluation
Activity Status: Active

Region Code: 03
Programmatic ID: AIR PA000240406
Facility Registry ID: 110000603847
Air Operating Status Code: OPR
Default Air Classification Code: MAJ
Air Program: New Source Performance Standards
Activity Date: 2012-05-16 00:00:00
Activity Status Date: 2016-02-12 13:46:04
Activity Group: Compliance Monitoring
Activity Type: Inspection/Evaluation
Activity Status: Active

Region Code: 03
Programmatic ID: AIR PA000240406
Facility Registry ID: 110000603847
Air Operating Status Code: OPR

Map ID
Direction
Distance
Elevation

MAP FINDINGS

Site

Database(s)

EDR ID Number
EPA ID Number

KIMBERLY CLARK PA LLC (Continued)

1000421465

Default Air Classification Code: MAJ
Air Program: New Source Performance Standards
Activity Date: 2012-06-29 00:00:00
Activity Status Date: 2016-02-12 13:45:45
Activity Group: Compliance Monitoring
Activity Type: Inspection/Evaluation
Activity Status: Active

Region Code: 03
Programmatic ID: AIR PA000240406
Facility Registry ID: 110000603847
Air Operating Status Code: OPR
Default Air Classification Code: MAJ
Air Program: New Source Performance Standards
Activity Date: 2012-08-03 00:00:00
Activity Status Date: 2016-02-12 13:45:49
Activity Group: Compliance Monitoring
Activity Type: Inspection/Evaluation
Activity Status: Active

Region Code: 03
Programmatic ID: AIR PA000240406
Facility Registry ID: 110000603847
Air Operating Status Code: OPR
Default Air Classification Code: MAJ
Air Program: New Source Performance Standards
Activity Date: 2012-09-19 00:00:00
Activity Status Date: 2016-02-12 13:46:00
Activity Group: Compliance Monitoring
Activity Type: Inspection/Evaluation
Activity Status: Active

Region Code: 03
Programmatic ID: AIR PA000240406
Facility Registry ID: 110000603847
Air Operating Status Code: OPR
Default Air Classification Code: MAJ
Air Program: New Source Performance Standards
Activity Date: 2012-12-10 00:00:00
Activity Status Date: 2016-02-12 13:46:13
Activity Group: Compliance Monitoring
Activity Type: Inspection/Evaluation
Activity Status: Active

Region Code: 03
Programmatic ID: AIR PA000240406
Facility Registry ID: 110000603847
Air Operating Status Code: OPR
Default Air Classification Code: MAJ
Air Program: New Source Performance Standards
Activity Date: 2013-02-07 00:00:00
Activity Status Date: 2016-02-12 13:46:20
Activity Group: Compliance Monitoring
Activity Type: Inspection/Evaluation
Activity Status: Active

Region Code: 03

Map ID
Direction
Distance
Elevation

MAP FINDINGS

Site

Database(s)

EDR ID Number
EPA ID Number

KIMBERLY CLARK PA LLC (Continued)

1000421465

Programmatic ID: AIR PA000240406
Facility Registry ID: 110000603847
Air Operating Status Code: OPR
Default Air Classification Code: MAJ
Air Program: New Source Performance Standards
Activity Date: 2013-03-13 00:00:00
Activity Status Date: 2016-02-12 13:46:25
Activity Group: Compliance Monitoring
Activity Type: Inspection/Evaluation
Activity Status: Active

Region Code: 03
Programmatic ID: AIR PA000240406
Facility Registry ID: 110000603847
Air Operating Status Code: OPR
Default Air Classification Code: MAJ
Air Program: New Source Performance Standards
Activity Date: 2013-03-14 00:00:00
Activity Status Date: 2016-02-12 13:46:25
Activity Group: Compliance Monitoring
Activity Type: Inspection/Evaluation
Activity Status: Active

Region Code: 03
Programmatic ID: AIR PA000240406
Facility Registry ID: 110000603847
Air Operating Status Code: OPR
Default Air Classification Code: MAJ
Air Program: New Source Performance Standards
Activity Date: 2013-03-29 00:00:00
Activity Status Date: 2016-02-12 13:50:29
Activity Group: Compliance Monitoring
Activity Type: Inspection/Evaluation
Activity Status: Active

Region Code: 03
Programmatic ID: AIR PA000240406
Facility Registry ID: 110000603847
Air Operating Status Code: OPR
Default Air Classification Code: MAJ
Air Program: New Source Performance Standards
Activity Date: 2013-04-04 00:00:00
Activity Status Date: 2016-02-12 13:46:31
Activity Group: Compliance Monitoring
Activity Type: Inspection/Evaluation
Activity Status: Active

Region Code: 03
Programmatic ID: AIR PA000240406
Facility Registry ID: 110000603847
Air Operating Status Code: OPR
Default Air Classification Code: MAJ
Air Program: New Source Performance Standards
Activity Date: 2013-04-09 00:00:00
Activity Status Date: 2016-02-12 13:46:32
Activity Group: Compliance Monitoring
Activity Type: Inspection/Evaluation

Map ID
Direction
Distance
Elevation

MAP FINDINGS

Site

Database(s)

EDR ID Number
EPA ID Number

KIMBERLY CLARK PA LLC (Continued)

1000421465

Activity Status: Active

Region Code: 03
Programmatic ID: AIR PA000240406
Facility Registry ID: 110000603847
Air Operating Status Code: OPR
Default Air Classification Code: MAJ
Air Program: New Source Performance Standards
Activity Date: 2013-04-16 00:00:00
Activity Status Date: 2016-02-12 13:50:28
Activity Group: Compliance Monitoring
Activity Type: Inspection/Evaluation
Activity Status: Active

Region Code: 03
Programmatic ID: AIR PA000240406
Facility Registry ID: 110000603847
Air Operating Status Code: OPR
Default Air Classification Code: MAJ
Air Program: New Source Performance Standards
Activity Date: 2013-04-23 00:00:00
Activity Status Date: 2016-02-12 13:46:35
Activity Group: Compliance Monitoring
Activity Type: Inspection/Evaluation
Activity Status: Active

Region Code: 03
Programmatic ID: AIR PA000240406
Facility Registry ID: 110000603847
Air Operating Status Code: OPR
Default Air Classification Code: MAJ
Air Program: New Source Performance Standards
Activity Date: 2013-10-30 00:00:00
Activity Status Date: 2016-02-12 13:47:10
Activity Group: Compliance Monitoring
Activity Type: Inspection/Evaluation
Activity Status: Active

Region Code: 03
Programmatic ID: AIR PA000240406
Facility Registry ID: 110000603847
Air Operating Status Code: OPR
Default Air Classification Code: MAJ
Air Program: New Source Performance Standards
Activity Date: 2014-01-29 00:00:00
Activity Status Date: 2016-02-12 13:47:22
Activity Group: Compliance Monitoring
Activity Type: Inspection/Evaluation
Activity Status: Active

Region Code: 03
Programmatic ID: AIR PA000240406
Facility Registry ID: 110000603847
Air Operating Status Code: OPR
Default Air Classification Code: MAJ
Air Program: New Source Performance Standards
Activity Date: 2014-02-28 00:00:00

Map ID
Direction
Distance
Elevation

MAP FINDINGS

Site

Database(s)

EDR ID Number
EPA ID Number

KIMBERLY CLARK PA LLC (Continued)

1000421465

Activity Status Date: 2016-02-12 13:47:28
Activity Group: Compliance Monitoring
Activity Type: Inspection/Evaluation
Activity Status: Active

Region Code: 03
Programmatic ID: AIR PA000240406
Facility Registry ID: 110000603847
Air Operating Status Code: OPR
Default Air Classification Code: MAJ
Air Program: New Source Performance Standards
Activity Date: 2014-04-01 00:00:00
Activity Status Date: 2016-02-12 13:50:38
Activity Group: Compliance Monitoring
Activity Type: Inspection/Evaluation
Activity Status: Active

Region Code: 03
Programmatic ID: AIR PA000240406
Facility Registry ID: 110000603847
Air Operating Status Code: OPR
Default Air Classification Code: MAJ
Air Program: New Source Performance Standards
Activity Date: 2014-05-07 00:00:00
Activity Status Date: 2016-02-12 13:50:38
Activity Group: Compliance Monitoring
Activity Type: Inspection/Evaluation
Activity Status: Active

Region Code: 03
Programmatic ID: AIR PA000240406
Facility Registry ID: 110000603847
Air Operating Status Code: OPR
Default Air Classification Code: MAJ
Air Program: New Source Performance Standards
Activity Date: 2014-05-08 00:00:00
Activity Status Date: 2016-02-12 13:47:42
Activity Group: Compliance Monitoring
Activity Type: Inspection/Evaluation
Activity Status: Active

Region Code: 03
Programmatic ID: AIR PA000240406
Facility Registry ID: 110000603847
Air Operating Status Code: OPR
Default Air Classification Code: MAJ
Air Program: New Source Performance Standards
Activity Date: 2014-05-09 00:00:00
Activity Status Date: 2016-02-12 13:47:42
Activity Group: Compliance Monitoring
Activity Type: Inspection/Evaluation
Activity Status: Active

Region Code: 03
Programmatic ID: AIR PA000240406
Facility Registry ID: 110000603847
Air Operating Status Code: OPR

Map ID
Direction
Distance
Elevation

MAP FINDINGS

Site

Database(s)

EDR ID Number
EPA ID Number

KIMBERLY CLARK PA LLC (Continued)

1000421465

Default Air Classification Code: MAJ
Air Program: New Source Performance Standards
Activity Date: 2014-09-10 00:00:00
Activity Status Date: 2016-02-12 13:48:00
Activity Group: Compliance Monitoring
Activity Type: Inspection/Evaluation
Activity Status: Active

Region Code: 03
Programmatic ID: AIR PA000240406
Facility Registry ID: 110000603847
Air Operating Status Code: OPR
Default Air Classification Code: MAJ
Air Program: New Source Performance Standards
Activity Date: 2014-10-02 00:00:00
Activity Status Date: 2016-02-12 13:48:05
Activity Group: Compliance Monitoring
Activity Type: Inspection/Evaluation
Activity Status: Active

Region Code: 03
Programmatic ID: AIR PA000240406
Facility Registry ID: 110000603847
Air Operating Status Code: OPR
Default Air Classification Code: MAJ
Air Program: New Source Performance Standards
Activity Date: 2014-10-16 00:00:00
Activity Status Date: 2016-02-12 13:48:06
Activity Group: Compliance Monitoring
Activity Type: Inspection/Evaluation
Activity Status: Active

Region Code: 03
Programmatic ID: AIR PA000240406
Facility Registry ID: 110000603847
Air Operating Status Code: OPR
Default Air Classification Code: MAJ
Air Program: New Source Performance Standards
Activity Date: 2014-12-10 00:00:00
Activity Status Date: 2016-02-12 13:48:14
Activity Group: Compliance Monitoring
Activity Type: Inspection/Evaluation
Activity Status: Active

Region Code: 03
Programmatic ID: AIR PA000240406
Facility Registry ID: 110000603847
Air Operating Status Code: OPR
Default Air Classification Code: MAJ
Air Program: New Source Performance Standards
Activity Date: 2014-12-11 00:00:00
Activity Status Date: 2016-02-12 13:48:14
Activity Group: Compliance Monitoring
Activity Type: Inspection/Evaluation
Activity Status: Active

Region Code: 03

Map ID
Direction
Distance
Elevation

MAP FINDINGS

Site

Database(s)

EDR ID Number
EPA ID Number

KIMBERLY CLARK PA LLC (Continued)

1000421465

Programmatic ID: AIR PA000240406
Facility Registry ID: 110000603847
Air Operating Status Code: OPR
Default Air Classification Code: MAJ
Air Program: New Source Performance Standards
Activity Date: 2015-01-06 00:00:00
Activity Status Date: 2016-02-12 13:48:16
Activity Group: Compliance Monitoring
Activity Type: Inspection/Evaluation
Activity Status: Active

Region Code: 03
Programmatic ID: AIR PA000240406
Facility Registry ID: 110000603847
Air Operating Status Code: OPR
Default Air Classification Code: MAJ
Air Program: New Source Performance Standards
Activity Date: 2015-03-31 00:00:00
Activity Status Date: 2016-02-12 13:50:45
Activity Group: Compliance Monitoring
Activity Type: Inspection/Evaluation
Activity Status: Active

Region Code: 03
Programmatic ID: AIR PA000240406
Facility Registry ID: 110000603847
Air Operating Status Code: OPR
Default Air Classification Code: MAJ
Air Program: New Source Performance Standards
Activity Date: 2015-04-30 00:00:00
Activity Status Date: 2016-02-12 13:50:45
Activity Group: Compliance Monitoring
Activity Type: Inspection/Evaluation
Activity Status: Active

Region Code: 03
Programmatic ID: AIR PA000240406
Facility Registry ID: 110000603847
Air Operating Status Code: OPR
Default Air Classification Code: MAJ
Air Program: New Source Performance Standards
Activity Date: 2015-05-06 00:00:00
Activity Status Date: 2016-02-12 13:48:34
Activity Group: Compliance Monitoring
Activity Type: Inspection/Evaluation
Activity Status: Active

Region Code: 03
Programmatic ID: AIR PA000240406
Facility Registry ID: 110000603847
Air Operating Status Code: OPR
Default Air Classification Code: MAJ
Air Program: New Source Performance Standards
Activity Date: 2015-06-09 00:00:00
Activity Status Date: 2016-02-12 13:48:40
Activity Group: Compliance Monitoring
Activity Type: Inspection/Evaluation

Map ID
Direction
Distance
Elevation

MAP FINDINGS

Site

Database(s)

EDR ID Number
EPA ID Number

KIMBERLY CLARK PA LLC (Continued)

1000421465

Activity Status: Active

Region Code: 03
Programmatic ID: AIR PA000240406
Facility Registry ID: 110000603847
Air Operating Status Code: OPR
Default Air Classification Code: MAJ
Air Program: New Source Performance Standards
Activity Date: 2015-10-16 00:00:00
Activity Status Date: 2016-02-12 13:48:58
Activity Group: Compliance Monitoring
Activity Type: Inspection/Evaluation
Activity Status: Active

Region Code: 03
Programmatic ID: AIR PA000240406
Facility Registry ID: 110000603847
Air Operating Status Code: OPR
Default Air Classification Code: MAJ
Air Program: New Source Performance Standards
Activity Date: 2015-11-05 00:00:00
Activity Status Date: 2016-02-12 13:49:01
Activity Group: Compliance Monitoring
Activity Type: Inspection/Evaluation
Activity Status: Active

Region Code: 03
Programmatic ID: AIR PA000240406
Facility Registry ID: 110000603847
Air Operating Status Code: OPR
Default Air Classification Code: MAJ
Air Program: New Source Performance Standards
Activity Date: 2015-11-18 00:00:00
Activity Status Date: 2016-02-12 13:49:02
Activity Group: Compliance Monitoring
Activity Type: Inspection/Evaluation
Activity Status: Active

Region Code: 03
Programmatic ID: AIR PA000240406
Facility Registry ID: 110000603847
Air Operating Status Code: OPR
Default Air Classification Code: MAJ
Air Program: New Source Performance Standards
Activity Date: 2015-11-18 00:00:00
Activity Status Date: 2016-02-12 13:49:03
Activity Group: Compliance Monitoring
Activity Type: Inspection/Evaluation
Activity Status: Active

Region Code: 03
Programmatic ID: AIR PA000240406
Facility Registry ID: 110000603847
Air Operating Status Code: OPR
Default Air Classification Code: MAJ
Air Program: New Source Performance Standards
Activity Date: 2015-12-02 00:00:00

Map ID
Direction
Distance
Elevation

MAP FINDINGS

Site

Database(s)

EDR ID Number
EPA ID Number

KIMBERLY CLARK PA LLC (Continued)

1000421465

Activity Status Date: 2016-02-12 13:49:03
Activity Group: Compliance Monitoring
Activity Type: Inspection/Evaluation
Activity Status: Active

Region Code: 03
Programmatic ID: AIR PA000240406
Facility Registry ID: 110000603847
Air Operating Status Code: OPR
Default Air Classification Code: MAJ
Air Program: New Source Performance Standards
Activity Date: 2016-01-12 00:00:00
Activity Status Date: 2016-02-12 13:49:07
Activity Group: Compliance Monitoring
Activity Type: Inspection/Evaluation
Activity Status: Active

Region Code: 03
Programmatic ID: AIR PA000240406
Facility Registry ID: 110000603847
Air Operating Status Code: OPR
Default Air Classification Code: MAJ
Air Program: New Source Performance Standards
Activity Date: 2016-04-04 00:00:00
Activity Status Date: 2016-05-04 00:50:27
Activity Group: Compliance Monitoring
Activity Type: Inspection/Evaluation
Activity Status: Active

Region Code: 03
Programmatic ID: AIR PA000240406
Facility Registry ID: 110000603847
Air Operating Status Code: OPR
Default Air Classification Code: MAJ
Air Program: New Source Performance Standards
Activity Date: 2016-04-28 00:00:00
Activity Status Date: 2016-05-04 00:48:44
Activity Group: Compliance Monitoring
Activity Type: Inspection/Evaluation
Activity Status: Active

Region Code: 03
Programmatic ID: AIR PA000240406
Facility Registry ID: 110000603847
Air Operating Status Code: OPR
Default Air Classification Code: MAJ
Air Program: New Source Performance Standards
Activity Date: 2016-04-28 00:00:00
Activity Status Date: 2016-05-04 00:50:26
Activity Group: Compliance Monitoring
Activity Type: Inspection/Evaluation
Activity Status: Active

Region Code: 03
Programmatic ID: AIR PA000240406
Facility Registry ID: 110000603847
Air Operating Status Code: OPR

Map ID
Direction
Distance
Elevation

MAP FINDINGS

Site

Database(s)

EDR ID Number
EPA ID Number

KIMBERLY CLARK PA LLC (Continued)

1000421465

Default Air Classification Code: MAJ
Air Program: New Source Performance Standards
Activity Date: 2016-05-24 00:00:00
Activity Status Date: 2016-06-01 00:39:13
Activity Group: Compliance Monitoring
Activity Type: Inspection/Evaluation
Activity Status: Active

Region Code: 03
Programmatic ID: AIR PA000240406
Facility Registry ID: 110000603847
Air Operating Status Code: OPR
Default Air Classification Code: MAJ
Air Program: New Source Performance Standards
Activity Date: 2016-05-24 00:00:00
Activity Status Date: 2016-06-01 00:39:16
Activity Group: Compliance Monitoring
Activity Type: Inspection/Evaluation
Activity Status: Active

Region Code: 03
Programmatic ID: AIR PA000240406
Facility Registry ID: 110000603847
Air Operating Status Code: OPR
Default Air Classification Code: MAJ
Air Program: New Source Performance Standards
Activity Date: 2016-05-26 00:00:00
Activity Status Date: 2016-06-01 00:39:21
Activity Group: Compliance Monitoring
Activity Type: Inspection/Evaluation
Activity Status: Active

Region Code: 03
Programmatic ID: AIR PA000240406
Facility Registry ID: 110000603847
Air Operating Status Code: OPR
Default Air Classification Code: MAJ
Air Program: New Source Performance Standards
Activity Date: 2016-05-27 00:00:00
Activity Status Date: 2016-06-01 00:39:34
Activity Group: Compliance Monitoring
Activity Type: Inspection/Evaluation
Activity Status: Active

Region Code: 03
Programmatic ID: AIR PA000240406
Facility Registry ID: 110000603847
Air Operating Status Code: OPR
Default Air Classification Code: MAJ
Air Program: New Source Performance Standards
Activity Date: 2016-06-02 00:00:00
Activity Status Date: 2016-09-07 01:04:05
Activity Group: Compliance Monitoring
Activity Type: Inspection/Evaluation
Activity Status: Active

Region Code: 03

Map ID
Direction
Distance
Elevation

MAP FINDINGS

Site

Database(s)

EDR ID Number
EPA ID Number

KIMBERLY CLARK PA LLC (Continued)

1000421465

Programmatic ID: AIR PA000240406
Facility Registry ID: 110000603847
Air Operating Status Code: OPR
Default Air Classification Code: MAJ
Air Program: New Source Performance Standards
Activity Date: 2016-07-21 00:00:00
Activity Status Date: 2016-07-27 00:48:55
Activity Group: Compliance Monitoring
Activity Type: Inspection/Evaluation
Activity Status: Active

Region Code: 03
Programmatic ID: AIR PA000240406
Facility Registry ID: 110000603847
Air Operating Status Code: OPR
Default Air Classification Code: MAJ
Air Program: New Source Performance Standards
Activity Date: 1986-11-24 00:00:00
Activity Status Date: Not reported
Activity Group: Compliance Monitoring
Activity Type: Inspection/Evaluation
Activity Status: Not reported

Region Code: 03
Programmatic ID: AIR PA000240406
Facility Registry ID: 110000603847
Air Operating Status Code: OPR
Default Air Classification Code: MAJ
Air Program: New Source Performance Standards
Activity Date: 1987-05-28 00:00:00
Activity Status Date: Not reported
Activity Group: Compliance Monitoring
Activity Type: Inspection/Evaluation
Activity Status: Not reported

Region Code: 03
Programmatic ID: AIR PA000240406
Facility Registry ID: 110000603847
Air Operating Status Code: OPR
Default Air Classification Code: MAJ
Air Program: New Source Performance Standards
Activity Date: 1988-01-15 00:00:00
Activity Status Date: Not reported
Activity Group: Compliance Monitoring
Activity Type: Inspection/Evaluation
Activity Status: Not reported

Region Code: 03
Programmatic ID: AIR PA000240406
Facility Registry ID: 110000603847
Air Operating Status Code: OPR
Default Air Classification Code: MAJ
Air Program: New Source Performance Standards
Activity Date: 1988-07-14 00:00:00
Activity Status Date: Not reported
Activity Group: Compliance Monitoring
Activity Type: Inspection/Evaluation

Map ID
Direction
Distance
Elevation

MAP FINDINGS

Site

Database(s)

EDR ID Number
EPA ID Number

KIMBERLY CLARK PA LLC (Continued)

1000421465

Activity Status: Not reported

Region Code: 03
Programmatic ID: AIR PA000240406
Facility Registry ID: 110000603847
Air Operating Status Code: OPR
Default Air Classification Code: MAJ
Air Program: New Source Performance Standards
Activity Date: 1989-01-18 00:00:00
Activity Status Date: Not reported
Activity Group: Compliance Monitoring
Activity Type: Inspection/Evaluation
Activity Status: Not reported

Region Code: 03
Programmatic ID: AIR PA000240406
Facility Registry ID: 110000603847
Air Operating Status Code: OPR
Default Air Classification Code: MAJ
Air Program: New Source Performance Standards
Activity Date: 1990-02-27 00:00:00
Activity Status Date: Not reported
Activity Group: Compliance Monitoring
Activity Type: Inspection/Evaluation
Activity Status: Not reported

Region Code: 03
Programmatic ID: AIR PA000240406
Facility Registry ID: 110000603847
Air Operating Status Code: OPR
Default Air Classification Code: MAJ
Air Program: New Source Performance Standards
Activity Date: 1991-03-06 00:00:00
Activity Status Date: Not reported
Activity Group: Compliance Monitoring
Activity Type: Inspection/Evaluation
Activity Status: Not reported

Region Code: 03
Programmatic ID: AIR PA000240406
Facility Registry ID: 110000603847
Air Operating Status Code: OPR
Default Air Classification Code: MAJ
Air Program: New Source Performance Standards
Activity Date: 1992-03-25 00:00:00
Activity Status Date: Not reported
Activity Group: Compliance Monitoring
Activity Type: Inspection/Evaluation
Activity Status: Not reported

Region Code: 03
Programmatic ID: AIR PA000240406
Facility Registry ID: 110000603847
Air Operating Status Code: OPR
Default Air Classification Code: MAJ
Air Program: New Source Performance Standards
Activity Date: 1993-03-12 00:00:00

Map ID
Direction
Distance
Elevation

MAP FINDINGS

Site

Database(s)

EDR ID Number
EPA ID Number

KIMBERLY CLARK PA LLC (Continued)

1000421465

Activity Status Date: Not reported
Activity Group: Compliance Monitoring
Activity Type: Inspection/Evaluation
Activity Status: Not reported

Region Code: 03
Programmatic ID: AIR PA000240406
Facility Registry ID: 110000603847
Air Operating Status Code: OPR
Default Air Classification Code: MAJ
Air Program: New Source Performance Standards
Activity Date: 1994-03-16 00:00:00
Activity Status Date: Not reported
Activity Group: Compliance Monitoring
Activity Type: Inspection/Evaluation
Activity Status: Not reported

Region Code: 03
Programmatic ID: AIR PA000240406
Facility Registry ID: 110000603847
Air Operating Status Code: OPR
Default Air Classification Code: MAJ
Air Program: New Source Performance Standards
Activity Date: 1994-11-14 00:00:00
Activity Status Date: Not reported
Activity Group: Compliance Monitoring
Activity Type: Inspection/Evaluation
Activity Status: Not reported

Region Code: 03
Programmatic ID: AIR PA000240406
Facility Registry ID: 110000603847
Air Operating Status Code: OPR
Default Air Classification Code: MAJ
Air Program: New Source Performance Standards
Activity Date: 1995-09-15 00:00:00
Activity Status Date: Not reported
Activity Group: Compliance Monitoring
Activity Type: Inspection/Evaluation
Activity Status: Not reported

Region Code: 03
Programmatic ID: AIR PA000240406
Facility Registry ID: 110000603847
Air Operating Status Code: OPR
Default Air Classification Code: MAJ
Air Program: New Source Performance Standards
Activity Date: 1995-10-05 00:00:00
Activity Status Date: Not reported
Activity Group: Compliance Monitoring
Activity Type: Inspection/Evaluation
Activity Status: Not reported

Region Code: 03
Programmatic ID: AIR PA000240406
Facility Registry ID: 110000603847
Air Operating Status Code: OPR

Map ID
Direction
Distance
Elevation

MAP FINDINGS

Site

Database(s)

EDR ID Number
EPA ID Number

KIMBERLY CLARK PA LLC (Continued)

1000421465

Default Air Classification Code: MAJ
Air Program: New Source Performance Standards
Activity Date: 1995-12-06 00:00:00
Activity Status Date: Not reported
Activity Group: Compliance Monitoring
Activity Type: Inspection/Evaluation
Activity Status: Not reported

Region Code: 03
Programmatic ID: AIR PA000240406
Facility Registry ID: 110000603847
Air Operating Status Code: OPR
Default Air Classification Code: MAJ
Air Program: New Source Performance Standards
Activity Date: 1996-02-22 00:00:00
Activity Status Date: Not reported
Activity Group: Compliance Monitoring
Activity Type: Inspection/Evaluation
Activity Status: Not reported

Region Code: 03
Programmatic ID: AIR PA000240406
Facility Registry ID: 110000603847
Air Operating Status Code: OPR
Default Air Classification Code: MAJ
Air Program: New Source Performance Standards
Activity Date: 1996-03-25 00:00:00
Activity Status Date: Not reported
Activity Group: Compliance Monitoring
Activity Type: Inspection/Evaluation
Activity Status: Not reported

Region Code: 03
Programmatic ID: AIR PA000240406
Facility Registry ID: 110000603847
Air Operating Status Code: OPR
Default Air Classification Code: MAJ
Air Program: New Source Performance Standards
Activity Date: 1996-08-01 00:00:00
Activity Status Date: Not reported
Activity Group: Compliance Monitoring
Activity Type: Inspection/Evaluation
Activity Status: Not reported

Region Code: 03
Programmatic ID: AIR PA000240406
Facility Registry ID: 110000603847
Air Operating Status Code: OPR
Default Air Classification Code: MAJ
Air Program: New Source Performance Standards
Activity Date: 1996-09-05 00:00:00
Activity Status Date: Not reported
Activity Group: Compliance Monitoring
Activity Type: Inspection/Evaluation
Activity Status: Not reported

Region Code: 03

Map ID
Direction
Distance
Elevation

MAP FINDINGS

Site

Database(s)

EDR ID Number
EPA ID Number

KIMBERLY CLARK PA LLC (Continued)

1000421465

Programmatic ID: AIR PA000240406
Facility Registry ID: 110000603847
Air Operating Status Code: OPR
Default Air Classification Code: MAJ
Air Program: New Source Performance Standards
Activity Date: 1997-03-10 00:00:00
Activity Status Date: Not reported
Activity Group: Compliance Monitoring
Activity Type: Inspection/Evaluation
Activity Status: Not reported

Region Code: 03
Programmatic ID: AIR PA000240406
Facility Registry ID: 110000603847
Air Operating Status Code: OPR
Default Air Classification Code: MAJ
Air Program: New Source Performance Standards
Activity Date: 1999-10-27 00:00:00
Activity Status Date: Not reported
Activity Group: Compliance Monitoring
Activity Type: Inspection/Evaluation
Activity Status: Not reported

Region Code: 03
Programmatic ID: AIR PA000240406
Facility Registry ID: 110000603847
Air Operating Status Code: OPR
Default Air Classification Code: MAJ
Air Program: New Source Performance Standards
Activity Date: 2001-10-16 00:00:00
Activity Status Date: Not reported
Activity Group: Compliance Monitoring
Activity Type: Inspection/Evaluation
Activity Status: Not reported

Region Code: 03
Programmatic ID: AIR PA000240406
Facility Registry ID: 110000603847
Air Operating Status Code: OPR
Default Air Classification Code: MAJ
Air Program: New Source Performance Standards
Activity Date: 2007-04-26 00:00:00
Activity Status Date: Not reported
Activity Group: Compliance Monitoring
Activity Type: Inspection/Evaluation
Activity Status: Not reported

Region Code: 03
Programmatic ID: AIR PA000240406
Facility Registry ID: 110000603847
Air Operating Status Code: OPR
Default Air Classification Code: MAJ
Air Program: New Source Performance Standards
Activity Date: 2011-01-11 00:00:00
Activity Status Date: Not reported
Activity Group: Compliance Monitoring
Activity Type: Inspection/Evaluation

Map ID
Direction
Distance
Elevation

MAP FINDINGS

Site

Database(s)

EDR ID Number
EPA ID Number

KIMBERLY CLARK PA LLC (Continued)

1000421465

Activity Status: Not reported

Region Code: 03
Programmatic ID: AIR PA000240406
Facility Registry ID: 110000603847
Air Operating Status Code: OPR
Default Air Classification Code: MAJ
Air Program: New Source Performance Standards
Activity Date: 1988-11-02 00:00:00
Activity Status Date: 1988-11-02 00:00:00
Activity Group: Enforcement Action
Activity Type: Administrative - Formal
Activity Status: Final Order Issued

Region Code: 03
Programmatic ID: AIR PA000240406
Facility Registry ID: 110000603847
Air Operating Status Code: OPR
Default Air Classification Code: MAJ
Air Program: New Source Performance Standards
Activity Date: 1989-04-03 00:00:00
Activity Status Date: 1989-04-03 00:00:00
Activity Group: Enforcement Action
Activity Type: Administrative - Formal
Activity Status: Final Order Issued

Region Code: 03
Programmatic ID: AIR PA000240406
Facility Registry ID: 110000603847
Air Operating Status Code: OPR
Default Air Classification Code: MAJ
Air Program: New Source Performance Standards
Activity Date: 1989-07-26 00:00:00
Activity Status Date: 1989-07-26 00:00:00
Activity Group: Enforcement Action
Activity Type: Administrative - Formal
Activity Status: Final Order Issued

Region Code: 03
Programmatic ID: AIR PA000240406
Facility Registry ID: 110000603847
Air Operating Status Code: OPR
Default Air Classification Code: MAJ
Air Program: New Source Performance Standards
Activity Date: 1990-03-01 00:00:00
Activity Status Date: 1990-03-01 00:00:00
Activity Group: Enforcement Action
Activity Type: Administrative - Formal
Activity Status: Final Order Issued

Region Code: 03
Programmatic ID: AIR PA000240406
Facility Registry ID: 110000603847
Air Operating Status Code: OPR
Default Air Classification Code: MAJ
Air Program: New Source Performance Standards
Activity Date: 2001-05-03 00:00:00

Map ID
Direction
Distance
Elevation

MAP FINDINGS

Site

Database(s)

EDR ID Number
EPA ID Number

KIMBERLY CLARK PA LLC (Continued)

1000421465

Activity Status Date: 2001-05-03 00:00:00
Activity Group: Enforcement Action
Activity Type: Administrative - Formal
Activity Status: Resolved

Region Code: 03
Programmatic ID: AIR PA000240406
Facility Registry ID: 110000603847
Air Operating Status Code: OPR
Default Air Classification Code: MAJ
Air Program: New Source Performance Standards
Activity Date: 2008-06-26 00:00:00
Activity Status Date: 2008-06-26 00:00:00
Activity Group: Enforcement Action
Activity Type: Administrative - Formal
Activity Status: Resolved

Region Code: 03
Programmatic ID: AIR PA000240406
Facility Registry ID: 110000603847
Air Operating Status Code: OPR
Default Air Classification Code: MAJ
Air Program: New Source Performance Standards
Activity Date: 2010-04-08 00:00:00
Activity Status Date: 2010-04-08 00:00:00
Activity Group: Enforcement Action
Activity Type: Administrative - Formal
Activity Status: Resolved

Region Code: 03
Programmatic ID: AIR PA000240406
Facility Registry ID: 110000603847
Air Operating Status Code: OPR
Default Air Classification Code: MAJ
Air Program: New Source Performance Standards
Activity Date: 2011-05-19 00:00:00
Activity Status Date: 2011-05-19 00:00:00
Activity Group: Enforcement Action
Activity Type: Administrative - Formal
Activity Status: Resolved

Region Code: 03
Programmatic ID: AIR PA000240406
Facility Registry ID: 110000603847
Air Operating Status Code: OPR
Default Air Classification Code: MAJ
Air Program: New Source Performance Standards
Activity Date: 2016-08-23 00:00:00
Activity Status Date: 2016-08-23 00:00:00
Activity Group: Enforcement Action
Activity Type: Administrative - Formal
Activity Status: Resolved

Region Code: 03
Programmatic ID: AIR PA000240406
Facility Registry ID: 110000603847
Air Operating Status Code: OPR

Map ID
Direction
Distance
Elevation

MAP FINDINGS

Site

Database(s)

EDR ID Number
EPA ID Number

KIMBERLY CLARK PA LLC (Continued)

1000421465

Default Air Classification Code: MAJ
Air Program: New Source Performance Standards
Activity Date: 1989-03-16 00:00:00
Activity Status Date: 1989-03-16 00:00:00
Activity Group: Enforcement Action
Activity Type: Administrative - Informal
Activity Status: Achieved

Region Code: 03
Programmatic ID: AIR PA000240406
Facility Registry ID: 110000603847
Air Operating Status Code: OPR
Default Air Classification Code: MAJ
Air Program: New Source Performance Standards
Activity Date: 1989-06-12 00:00:00
Activity Status Date: 1989-06-12 00:00:00
Activity Group: Enforcement Action
Activity Type: Administrative - Informal
Activity Status: Achieved

Region Code: 03
Programmatic ID: AIR PA000240406
Facility Registry ID: 110000603847
Air Operating Status Code: OPR
Default Air Classification Code: MAJ
Air Program: New Source Performance Standards
Activity Date: 1996-04-02 00:00:00
Activity Status Date: 1996-04-02 00:00:00
Activity Group: Enforcement Action
Activity Type: Administrative - Informal
Activity Status: Achieved

Region Code: 03
Programmatic ID: AIR PA000240406
Facility Registry ID: 110000603847
Air Operating Status Code: OPR
Default Air Classification Code: MAJ
Air Program: New Source Performance Standards
Activity Date: 1997-03-24 00:00:00
Activity Status Date: 1997-03-24 00:00:00
Activity Group: Enforcement Action
Activity Type: Administrative - Informal
Activity Status: Achieved

Region Code: 03
Programmatic ID: AIR PA000240406
Facility Registry ID: 110000603847
Air Operating Status Code: OPR
Default Air Classification Code: MAJ
Air Program: New Source Performance Standards
Activity Date: 1997-09-16 00:00:00
Activity Status Date: 1997-09-16 00:00:00
Activity Group: Enforcement Action
Activity Type: Administrative - Informal
Activity Status: Achieved

Region Code: 03

Map ID
Direction
Distance
Elevation

MAP FINDINGS

Site

Database(s)

EDR ID Number
EPA ID Number

KIMBERLY CLARK PA LLC (Continued)

1000421465

Programmatic ID: AIR PA000240406
Facility Registry ID: 110000603847
Air Operating Status Code: OPR
Default Air Classification Code: MAJ
Air Program: New Source Performance Standards
Activity Date: 1998-08-13 00:00:00
Activity Status Date: 1998-08-13 00:00:00
Activity Group: Enforcement Action
Activity Type: Administrative - Informal
Activity Status: Achieved

Region Code: 03
Programmatic ID: AIR PA000240406
Facility Registry ID: 110000603847
Air Operating Status Code: OPR
Default Air Classification Code: MAJ
Air Program: New Source Performance Standards
Activity Date: 2000-05-08 00:00:00
Activity Status Date: 2000-05-08 00:00:00
Activity Group: Enforcement Action
Activity Type: Administrative - Informal
Activity Status: Achieved

Region Code: 03
Programmatic ID: AIR PA000240406
Facility Registry ID: 110000603847
Air Operating Status Code: OPR
Default Air Classification Code: MAJ
Air Program: New Source Performance Standards
Activity Date: 2000-08-03 00:00:00
Activity Status Date: 2000-08-03 00:00:00
Activity Group: Enforcement Action
Activity Type: Administrative - Informal
Activity Status: Achieved

Region Code: 03
Programmatic ID: AIR PA000240406
Facility Registry ID: 110000603847
Air Operating Status Code: OPR
Default Air Classification Code: MAJ
Air Program: New Source Performance Standards
Activity Date: 2007-06-01 00:00:00
Activity Status Date: 2007-06-01 00:00:00
Activity Group: Enforcement Action
Activity Type: Administrative - Informal
Activity Status: Achieved

Region Code: 03
Programmatic ID: AIR PA000240406
Facility Registry ID: 110000603847
Air Operating Status Code: OPR
Default Air Classification Code: MAJ
Air Program: New Source Performance Standards
Activity Date: 2007-09-17 00:00:00
Activity Status Date: 2007-09-17 00:00:00
Activity Group: Enforcement Action
Activity Type: Administrative - Informal

Map ID
Direction
Distance
Elevation

MAP FINDINGS

Site

Database(s)

EDR ID Number
EPA ID Number

KIMBERLY CLARK PA LLC (Continued)

1000421465

Activity Status: Achieved

Region Code: 03
Programmatic ID: AIR PA000240406
Facility Registry ID: 110000603847
Air Operating Status Code: OPR
Default Air Classification Code: MAJ
Air Program: New Source Performance Standards
Activity Date: 2008-09-09 00:00:00
Activity Status Date: 2008-09-09 00:00:00
Activity Group: Enforcement Action
Activity Type: Administrative - Informal
Activity Status: Achieved

Region Code: 03
Programmatic ID: AIR PA000240406
Facility Registry ID: 110000603847
Air Operating Status Code: OPR
Default Air Classification Code: MAJ
Air Program: New Source Performance Standards
Activity Date: 2009-11-02 00:00:00
Activity Status Date: 2009-11-02 00:00:00
Activity Group: Enforcement Action
Activity Type: Administrative - Informal
Activity Status: Achieved

Region Code: 03
Programmatic ID: AIR PA000240406
Facility Registry ID: 110000603847
Air Operating Status Code: OPR
Default Air Classification Code: MAJ
Air Program: New Source Performance Standards
Activity Date: 2010-09-29 00:00:00
Activity Status Date: 2010-09-29 00:00:00
Activity Group: Enforcement Action
Activity Type: Administrative - Informal
Activity Status: Achieved

Region Code: 03
Programmatic ID: AIR PA000240406
Facility Registry ID: 110000603847
Air Operating Status Code: OPR
Default Air Classification Code: MAJ
Air Program: Operating Permits
Activity Date: 2011-06-07 00:00:00
Activity Status Date: 2011-08-10 15:02:11
Activity Group: Compliance Monitoring
Activity Type: Inspection/Evaluation
Activity Status: Active

Region Code: 03
Programmatic ID: AIR PA000240406
Facility Registry ID: 110000603847
Air Operating Status Code: OPR
Default Air Classification Code: MAJ
Air Program: Prevention of Significant Deterioration of Air Quality
Activity Date: Not reported

Map ID
Direction
Distance
Elevation

MAP FINDINGS

Site

Database(s)

EDR ID Number
EPA ID Number

KIMBERLY CLARK PA LLC (Continued)

1000421465

Activity Status Date: 2001-05-02 00:00:00
Activity Group: Case File
Activity Type: Case File
Activity Status: Resolved

Region Code: 03
Programmatic ID: AIR PA000240406
Facility Registry ID: 110000603847
Air Operating Status Code: OPR
Default Air Classification Code: MAJ
Air Program: Prevention of Significant Deterioration of Air Quality
Activity Date: 2001-06-27 00:00:00
Activity Status Date: Not reported
Activity Group: Compliance Monitoring
Activity Type: Information Request
Activity Status: Not reported

Region Code: 03
Programmatic ID: AIR PA000240406
Facility Registry ID: 110000603847
Air Operating Status Code: OPR
Default Air Classification Code: MAJ
Air Program: Prevention of Significant Deterioration of Air Quality
Activity Date: 1989-01-18 00:00:00
Activity Status Date: Not reported
Activity Group: Compliance Monitoring
Activity Type: Inspection/Evaluation
Activity Status: Not reported

Region Code: 03
Programmatic ID: AIR PA000240406
Facility Registry ID: 110000603847
Air Operating Status Code: OPR
Default Air Classification Code: MAJ
Air Program: Prevention of Significant Deterioration of Air Quality
Activity Date: 1990-02-27 00:00:00
Activity Status Date: Not reported
Activity Group: Compliance Monitoring
Activity Type: Inspection/Evaluation
Activity Status: Not reported

Region Code: 03
Programmatic ID: AIR PA000240406
Facility Registry ID: 110000603847
Air Operating Status Code: OPR
Default Air Classification Code: MAJ
Air Program: Prevention of Significant Deterioration of Air Quality
Activity Date: 1991-03-06 00:00:00
Activity Status Date: Not reported
Activity Group: Compliance Monitoring
Activity Type: Inspection/Evaluation
Activity Status: Not reported

Region Code: 03
Programmatic ID: AIR PA000240406
Facility Registry ID: 110000603847
Air Operating Status Code: OPR

Map ID
Direction
Distance
Elevation

MAP FINDINGS

Site

Database(s)

EDR ID Number
EPA ID Number

KIMBERLY CLARK PA LLC (Continued)

1000421465

Default Air Classification Code: MAJ
Air Program: Prevention of Significant Deterioration of Air Quality
Activity Date: 1992-03-25 00:00:00
Activity Status Date: Not reported
Activity Group: Compliance Monitoring
Activity Type: Inspection/Evaluation
Activity Status: Not reported

Region Code: 03
Programmatic ID: AIR PA000240406
Facility Registry ID: 110000603847
Air Operating Status Code: OPR
Default Air Classification Code: MAJ
Air Program: Prevention of Significant Deterioration of Air Quality
Activity Date: 1993-03-12 00:00:00
Activity Status Date: Not reported
Activity Group: Compliance Monitoring
Activity Type: Inspection/Evaluation
Activity Status: Not reported

Region Code: 03
Programmatic ID: AIR PA000240406
Facility Registry ID: 110000603847
Air Operating Status Code: OPR
Default Air Classification Code: MAJ
Air Program: Prevention of Significant Deterioration of Air Quality
Activity Date: 1994-03-16 00:00:00
Activity Status Date: Not reported
Activity Group: Compliance Monitoring
Activity Type: Inspection/Evaluation
Activity Status: Not reported

Region Code: 03
Programmatic ID: AIR PA000240406
Facility Registry ID: 110000603847
Air Operating Status Code: OPR
Default Air Classification Code: MAJ
Air Program: Prevention of Significant Deterioration of Air Quality
Activity Date: 1994-11-14 00:00:00
Activity Status Date: Not reported
Activity Group: Compliance Monitoring
Activity Type: Inspection/Evaluation
Activity Status: Not reported

Region Code: 03
Programmatic ID: AIR PA000240406
Facility Registry ID: 110000603847
Air Operating Status Code: OPR
Default Air Classification Code: MAJ
Air Program: Prevention of Significant Deterioration of Air Quality
Activity Date: 1995-09-15 00:00:00
Activity Status Date: Not reported
Activity Group: Compliance Monitoring
Activity Type: Inspection/Evaluation
Activity Status: Not reported

Region Code: 03

Map ID
Direction
Distance
Elevation

MAP FINDINGS

Site

Database(s)

EDR ID Number
EPA ID Number

KIMBERLY CLARK PA LLC (Continued)

1000421465

Programmatic ID: AIR PA000240406
Facility Registry ID: 110000603847
Air Operating Status Code: OPR
Default Air Classification Code: MAJ
Air Program: Prevention of Significant Deterioration of Air Quality
Activity Date: 1995-10-05 00:00:00
Activity Status Date: Not reported
Activity Group: Compliance Monitoring
Activity Type: Inspection/Evaluation
Activity Status: Not reported

Region Code: 03
Programmatic ID: AIR PA000240406
Facility Registry ID: 110000603847
Air Operating Status Code: OPR
Default Air Classification Code: MAJ
Air Program: Prevention of Significant Deterioration of Air Quality
Activity Date: 1995-12-06 00:00:00
Activity Status Date: Not reported
Activity Group: Compliance Monitoring
Activity Type: Inspection/Evaluation
Activity Status: Not reported

Region Code: 03
Programmatic ID: AIR PA000240406
Facility Registry ID: 110000603847
Air Operating Status Code: OPR
Default Air Classification Code: MAJ
Air Program: Prevention of Significant Deterioration of Air Quality
Activity Date: 1996-02-22 00:00:00
Activity Status Date: Not reported
Activity Group: Compliance Monitoring
Activity Type: Inspection/Evaluation
Activity Status: Not reported

Region Code: 03
Programmatic ID: AIR PA000240406
Facility Registry ID: 110000603847
Air Operating Status Code: OPR
Default Air Classification Code: MAJ
Air Program: Prevention of Significant Deterioration of Air Quality
Activity Date: 1996-03-25 00:00:00
Activity Status Date: Not reported
Activity Group: Compliance Monitoring
Activity Type: Inspection/Evaluation
Activity Status: Not reported

Region Code: 03
Programmatic ID: AIR PA000240406
Facility Registry ID: 110000603847
Air Operating Status Code: OPR
Default Air Classification Code: MAJ
Air Program: Prevention of Significant Deterioration of Air Quality
Activity Date: 1996-08-01 00:00:00
Activity Status Date: Not reported
Activity Group: Compliance Monitoring
Activity Type: Inspection/Evaluation

Map ID
Direction
Distance
Elevation

MAP FINDINGS

Site

Database(s)

EDR ID Number
EPA ID Number

KIMBERLY CLARK PA LLC (Continued)

1000421465

Activity Status: Not reported

Region Code: 03
Programmatic ID: AIR PA000240406
Facility Registry ID: 110000603847
Air Operating Status Code: OPR
Default Air Classification Code: MAJ
Air Program: Prevention of Significant Deterioration of Air Quality
Activity Date: 1996-09-05 00:00:00
Activity Status Date: Not reported
Activity Group: Compliance Monitoring
Activity Type: Inspection/Evaluation
Activity Status: Not reported

Region Code: 03
Programmatic ID: AIR PA000240406
Facility Registry ID: 110000603847
Air Operating Status Code: OPR
Default Air Classification Code: MAJ
Air Program: Prevention of Significant Deterioration of Air Quality
Activity Date: 1997-03-10 00:00:00
Activity Status Date: Not reported
Activity Group: Compliance Monitoring
Activity Type: Inspection/Evaluation
Activity Status: Not reported

Region Code: 03
Programmatic ID: AIR PA000240406
Facility Registry ID: 110000603847
Air Operating Status Code: OPR
Default Air Classification Code: MAJ
Air Program: Prevention of Significant Deterioration of Air Quality
Activity Date: 1999-10-27 00:00:00
Activity Status Date: Not reported
Activity Group: Compliance Monitoring
Activity Type: Inspection/Evaluation
Activity Status: Not reported

Region Code: 03
Programmatic ID: AIR PA000240406
Facility Registry ID: 110000603847
Air Operating Status Code: OPR
Default Air Classification Code: MAJ
Air Program: Prevention of Significant Deterioration of Air Quality
Activity Date: 2001-10-16 00:00:00
Activity Status Date: Not reported
Activity Group: Compliance Monitoring
Activity Type: Inspection/Evaluation
Activity Status: Not reported

Region Code: 03
Programmatic ID: AIR PA000240406
Facility Registry ID: 110000603847
Air Operating Status Code: OPR
Default Air Classification Code: MAJ
Air Program: Prevention of Significant Deterioration of Air Quality
Activity Date: 1989-03-16 00:00:00

Map ID
Direction
Distance
Elevation

MAP FINDINGS

Site

Database(s)

EDR ID Number
EPA ID Number

KIMBERLY CLARK PA LLC (Continued)

1000421465

Activity Status Date: 1989-03-16 00:00:00
Activity Group: Enforcement Action
Activity Type: Administrative - Informal
Activity Status: Achieved

Region Code: 03
Programmatic ID: AIR PA000240406
Facility Registry ID: 110000603847
Air Operating Status Code: OPR
Default Air Classification Code: MAJ
Air Program: Prevention of Significant Deterioration of Air Quality
Activity Date: 1996-04-02 00:00:00
Activity Status Date: 1996-04-02 00:00:00
Activity Group: Enforcement Action
Activity Type: Administrative - Informal
Activity Status: Achieved

Region Code: 03
Programmatic ID: AIR PA000240406
Facility Registry ID: 110000603847
Air Operating Status Code: OPR
Default Air Classification Code: MAJ
Air Program: Prevention of Significant Deterioration of Air Quality
Activity Date: 1997-03-24 00:00:00
Activity Status Date: 1997-03-24 00:00:00
Activity Group: Enforcement Action
Activity Type: Administrative - Informal
Activity Status: Achieved

Region Code: 03
Programmatic ID: AIR PA000240406
Facility Registry ID: 110000603847
Air Operating Status Code: OPR
Default Air Classification Code: MAJ
Air Program: State Implementation Plan for National Primary and Secondary Ambient Air Quality Standards
Activity Date: Not reported
Activity Status Date: 1998-06-17 00:00:00
Activity Group: Case File
Activity Type: Case File
Activity Status: Resolved

Region Code: 03
Programmatic ID: AIR PA000240406
Facility Registry ID: 110000603847
Air Operating Status Code: OPR
Default Air Classification Code: MAJ
Air Program: State Implementation Plan for National Primary and Secondary Ambient Air Quality Standards
Activity Date: Not reported
Activity Status Date: 2001-05-02 00:00:00
Activity Group: Case File
Activity Type: Case File
Activity Status: Resolved

Region Code: 03
Programmatic ID: AIR PA000240406
Facility Registry ID: 110000603847
Air Operating Status Code: OPR

Map ID
Direction
Distance
Elevation

MAP FINDINGS

Site

Database(s)

EDR ID Number
EPA ID Number

KIMBERLY CLARK PA LLC (Continued)

1000421465

Default Air Classification Code: MAJ
Air Program: State Implementation Plan for National Primary and Secondary Ambient Air Quality Standards
Activity Date: Not reported
Activity Status Date: 2007-09-27 00:00:00
Activity Group: Case File
Activity Type: Case File
Activity Status: Resolved

Region Code: 03
Programmatic ID: AIR PA000240406
Facility Registry ID: 110000603847
Air Operating Status Code: OPR
Default Air Classification Code: MAJ
Air Program: State Implementation Plan for National Primary and Secondary Ambient Air Quality Standards
Activity Date: Not reported
Activity Status Date: 2008-06-26 00:00:00
Activity Group: Case File
Activity Type: Case File
Activity Status: Resolved

Region Code: 03
Programmatic ID: AIR PA000240406
Facility Registry ID: 110000603847
Air Operating Status Code: OPR
Default Air Classification Code: MAJ
Air Program: State Implementation Plan for National Primary and Secondary Ambient Air Quality Standards
Activity Date: Not reported
Activity Status Date: 2011-05-19 00:00:00
Activity Group: Case File
Activity Type: Case File
Activity Status: Resolved

Region Code: 03
Programmatic ID: AIR PA000240406
Facility Registry ID: 110000603847
Air Operating Status Code: OPR
Default Air Classification Code: MAJ
Air Program: State Implementation Plan for National Primary and Secondary Ambient Air Quality Standards
Activity Date: 2001-06-27 00:00:00
Activity Status Date: Not reported
Activity Group: Compliance Monitoring
Activity Type: Information Request
Activity Status: Not reported

Region Code: 03
Programmatic ID: AIR PA000240406
Facility Registry ID: 110000603847
Air Operating Status Code: OPR
Default Air Classification Code: MAJ
Air Program: State Implementation Plan for National Primary and Secondary Ambient Air Quality Standards
Activity Date: 2001-11-20 00:00:00
Activity Status Date: Not reported
Activity Group: Compliance Monitoring
Activity Type: Information Request
Activity Status: Not reported

Region Code: 03

Map ID
Direction
Distance
Elevation

MAP FINDINGS

Site

Database(s)

EDR ID Number
EPA ID Number

KIMBERLY CLARK PA LLC (Continued)

1000421465

Programmatic ID: AIR PA000240406
Facility Registry ID: 110000603847
Air Operating Status Code: OPR
Default Air Classification Code: MAJ
Air Program: State Implementation Plan for National Primary and Secondary Ambient Air Quality Standards
Activity Date: 1997-03-19 00:00:00
Activity Status Date: 2016-02-12 13:24:42
Activity Group: Compliance Monitoring
Activity Type: Inspection/Evaluation
Activity Status: Active

Region Code: 03
Programmatic ID: AIR PA000240406
Facility Registry ID: 110000603847
Air Operating Status Code: OPR
Default Air Classification Code: MAJ
Air Program: State Implementation Plan for National Primary and Secondary Ambient Air Quality Standards
Activity Date: 1997-09-12 00:00:00
Activity Status Date: 2016-02-12 13:23:13
Activity Group: Compliance Monitoring
Activity Type: Inspection/Evaluation
Activity Status: Active

Region Code: 03
Programmatic ID: AIR PA000240406
Facility Registry ID: 110000603847
Air Operating Status Code: OPR
Default Air Classification Code: MAJ
Air Program: State Implementation Plan for National Primary and Secondary Ambient Air Quality Standards
Activity Date: 1997-09-23 00:00:00
Activity Status Date: 2016-02-12 13:24:42
Activity Group: Compliance Monitoring
Activity Type: Inspection/Evaluation
Activity Status: Active

Region Code: 03
Programmatic ID: AIR PA000240406
Facility Registry ID: 110000603847
Air Operating Status Code: OPR
Default Air Classification Code: MAJ
Air Program: State Implementation Plan for National Primary and Secondary Ambient Air Quality Standards
Activity Date: 1997-12-30 00:00:00
Activity Status Date: 2016-02-12 13:24:42
Activity Group: Compliance Monitoring
Activity Type: Inspection/Evaluation
Activity Status: Active

Region Code: 03
Programmatic ID: AIR PA000240406
Facility Registry ID: 110000603847
Air Operating Status Code: OPR
Default Air Classification Code: MAJ
Air Program: State Implementation Plan for National Primary and Secondary Ambient Air Quality Standards
Activity Date: 1998-04-14 00:00:00
Activity Status Date: 2016-02-12 13:24:42
Activity Group: Compliance Monitoring
Activity Type: Inspection/Evaluation

Map ID
Direction
Distance
Elevation

MAP FINDINGS

Site

Database(s)

EDR ID Number
EPA ID Number

KIMBERLY CLARK PA LLC (Continued)

1000421465

Activity Status: Active

Region Code: 03
Programmatic ID: AIR PA000240406
Facility Registry ID: 110000603847
Air Operating Status Code: OPR
Default Air Classification Code: MAJ
Air Program: State Implementation Plan for National Primary and Secondary Ambient Air Quality Standards
Activity Date: 1998-07-08 00:00:00
Activity Status Date: 2016-02-12 13:24:42
Activity Group: Compliance Monitoring
Activity Type: Inspection/Evaluation
Activity Status: Active

Region Code: 03
Programmatic ID: AIR PA000240406
Facility Registry ID: 110000603847
Air Operating Status Code: OPR
Default Air Classification Code: MAJ
Air Program: State Implementation Plan for National Primary and Secondary Ambient Air Quality Standards
Activity Date: 1998-07-27 00:00:00
Activity Status Date: 2016-02-12 13:24:03
Activity Group: Compliance Monitoring
Activity Type: Inspection/Evaluation
Activity Status: Active

Region Code: 03
Programmatic ID: AIR PA000240406
Facility Registry ID: 110000603847
Air Operating Status Code: OPR
Default Air Classification Code: MAJ
Air Program: State Implementation Plan for National Primary and Secondary Ambient Air Quality Standards
Activity Date: 1998-07-28 00:00:00
Activity Status Date: 2016-02-12 13:24:03
Activity Group: Compliance Monitoring
Activity Type: Inspection/Evaluation
Activity Status: Active

Region Code: 03
Programmatic ID: AIR PA000240406
Facility Registry ID: 110000603847
Air Operating Status Code: OPR
Default Air Classification Code: MAJ
Air Program: State Implementation Plan for National Primary and Secondary Ambient Air Quality Standards
Activity Date: 1998-08-11 00:00:00
Activity Status Date: 2016-02-12 13:24:47
Activity Group: Compliance Monitoring
Activity Type: Inspection/Evaluation
Activity Status: Active

Region Code: 03
Programmatic ID: AIR PA000240406
Facility Registry ID: 110000603847
Air Operating Status Code: OPR
Default Air Classification Code: MAJ
Air Program: State Implementation Plan for National Primary and Secondary Ambient Air Quality Standards
Activity Date: 1998-09-25 00:00:00

Map ID
Direction
Distance
Elevation

MAP FINDINGS

Site

Database(s)

EDR ID Number
EPA ID Number

KIMBERLY CLARK PA LLC (Continued)

1000421465

Activity Status Date: 2016-02-12 13:24:13
Activity Group: Compliance Monitoring
Activity Type: Inspection/Evaluation
Activity Status: Active

Region Code: 03
Programmatic ID: AIR PA000240406
Facility Registry ID: 110000603847
Air Operating Status Code: OPR
Default Air Classification Code: MAJ
Air Program: State Implementation Plan for National Primary and Secondary Ambient Air Quality Standards
Activity Date: 1998-10-19 00:00:00
Activity Status Date: 2016-02-12 13:24:42
Activity Group: Compliance Monitoring
Activity Type: Inspection/Evaluation
Activity Status: Active

Region Code: 03
Programmatic ID: AIR PA000240406
Facility Registry ID: 110000603847
Air Operating Status Code: OPR
Default Air Classification Code: MAJ
Air Program: State Implementation Plan for National Primary and Secondary Ambient Air Quality Standards
Activity Date: 1999-01-11 00:00:00
Activity Status Date: 2016-02-12 13:24:42
Activity Group: Compliance Monitoring
Activity Type: Inspection/Evaluation
Activity Status: Active

Region Code: 03
Programmatic ID: AIR PA000240406
Facility Registry ID: 110000603847
Air Operating Status Code: OPR
Default Air Classification Code: MAJ
Air Program: State Implementation Plan for National Primary and Secondary Ambient Air Quality Standards
Activity Date: 1999-02-02 00:00:00
Activity Status Date: 2016-02-12 13:25:56
Activity Group: Compliance Monitoring
Activity Type: Inspection/Evaluation
Activity Status: Active

Region Code: 03
Programmatic ID: AIR PA000240406
Facility Registry ID: 110000603847
Air Operating Status Code: OPR
Default Air Classification Code: MAJ
Air Program: State Implementation Plan for National Primary and Secondary Ambient Air Quality Standards
Activity Date: 1999-02-22 00:00:00
Activity Status Date: 2016-02-12 13:24:52
Activity Group: Compliance Monitoring
Activity Type: Inspection/Evaluation
Activity Status: Active

Region Code: 03
Programmatic ID: AIR PA000240406
Facility Registry ID: 110000603847
Air Operating Status Code: OPR

Map ID
Direction
Distance
Elevation

MAP FINDINGS

Site

Database(s)

EDR ID Number
EPA ID Number

KIMBERLY CLARK PA LLC (Continued)

1000421465

Default Air Classification Code: MAJ
Air Program: State Implementation Plan for National Primary and Secondary Ambient Air Quality Standards
Activity Date: 1999-06-24 00:00:00
Activity Status Date: 2016-02-12 13:25:22
Activity Group: Compliance Monitoring
Activity Type: Inspection/Evaluation
Activity Status: Active

Region Code: 03
Programmatic ID: AIR PA000240406
Facility Registry ID: 110000603847
Air Operating Status Code: OPR
Default Air Classification Code: MAJ
Air Program: State Implementation Plan for National Primary and Secondary Ambient Air Quality Standards
Activity Date: 1999-10-22 00:00:00
Activity Status Date: 2016-02-12 13:26:21
Activity Group: Compliance Monitoring
Activity Type: Inspection/Evaluation
Activity Status: Active

Region Code: 03
Programmatic ID: AIR PA000240406
Facility Registry ID: 110000603847
Air Operating Status Code: OPR
Default Air Classification Code: MAJ
Air Program: State Implementation Plan for National Primary and Secondary Ambient Air Quality Standards
Activity Date: 1999-10-27 00:00:00
Activity Status Date: 2016-02-12 13:26:07
Activity Group: Compliance Monitoring
Activity Type: Inspection/Evaluation
Activity Status: Active

Region Code: 03
Programmatic ID: AIR PA000240406
Facility Registry ID: 110000603847
Air Operating Status Code: OPR
Default Air Classification Code: MAJ
Air Program: State Implementation Plan for National Primary and Secondary Ambient Air Quality Standards
Activity Date: 1999-12-01 00:00:00
Activity Status Date: 2016-02-12 13:26:08
Activity Group: Compliance Monitoring
Activity Type: Inspection/Evaluation
Activity Status: Active

Region Code: 03
Programmatic ID: AIR PA000240406
Facility Registry ID: 110000603847
Air Operating Status Code: OPR
Default Air Classification Code: MAJ
Air Program: State Implementation Plan for National Primary and Secondary Ambient Air Quality Standards
Activity Date: 2000-02-01 00:00:00
Activity Status Date: 2016-02-12 13:26:49
Activity Group: Compliance Monitoring
Activity Type: Inspection/Evaluation
Activity Status: Active

Region Code: 03

Map ID
Direction
Distance
Elevation

MAP FINDINGS

Site

Database(s)

EDR ID Number
EPA ID Number

KIMBERLY CLARK PA LLC (Continued)

1000421465

Programmatic ID: AIR PA000240406
Facility Registry ID: 110000603847
Air Operating Status Code: OPR
Default Air Classification Code: MAJ
Air Program: State Implementation Plan for National Primary and Secondary Ambient Air Quality Standards
Activity Date: 2000-02-03 00:00:00
Activity Status Date: 2016-02-12 13:26:49
Activity Group: Compliance Monitoring
Activity Type: Inspection/Evaluation
Activity Status: Active

Region Code: 03
Programmatic ID: AIR PA000240406
Facility Registry ID: 110000603847
Air Operating Status Code: OPR
Default Air Classification Code: MAJ
Air Program: State Implementation Plan for National Primary and Secondary Ambient Air Quality Standards
Activity Date: 2000-03-29 00:00:00
Activity Status Date: 2016-02-12 13:27:12
Activity Group: Compliance Monitoring
Activity Type: Inspection/Evaluation
Activity Status: Active

Region Code: 03
Programmatic ID: AIR PA000240406
Facility Registry ID: 110000603847
Air Operating Status Code: OPR
Default Air Classification Code: MAJ
Air Program: State Implementation Plan for National Primary and Secondary Ambient Air Quality Standards
Activity Date: 2000-04-03 00:00:00
Activity Status Date: 2016-02-12 13:27:11
Activity Group: Compliance Monitoring
Activity Type: Inspection/Evaluation
Activity Status: Active

Region Code: 03
Programmatic ID: AIR PA000240406
Facility Registry ID: 110000603847
Air Operating Status Code: OPR
Default Air Classification Code: MAJ
Air Program: State Implementation Plan for National Primary and Secondary Ambient Air Quality Standards
Activity Date: 2000-04-06 00:00:00
Activity Status Date: 2016-02-12 13:27:23
Activity Group: Compliance Monitoring
Activity Type: Inspection/Evaluation
Activity Status: Active

Region Code: 03
Programmatic ID: AIR PA000240406
Facility Registry ID: 110000603847
Air Operating Status Code: OPR
Default Air Classification Code: MAJ
Air Program: State Implementation Plan for National Primary and Secondary Ambient Air Quality Standards
Activity Date: 2000-05-02 00:00:00
Activity Status Date: 2016-02-12 13:28:04
Activity Group: Compliance Monitoring
Activity Type: Inspection/Evaluation

Map ID
Direction
Distance
Elevation

MAP FINDINGS

Site

Database(s)

EDR ID Number
EPA ID Number

KIMBERLY CLARK PA LLC (Continued)

1000421465

Activity Status: Active

Region Code: 03
Programmatic ID: AIR PA000240406
Facility Registry ID: 110000603847
Air Operating Status Code: OPR
Default Air Classification Code: MAJ
Air Program: State Implementation Plan for National Primary and Secondary Ambient Air Quality Standards
Activity Date: 2000-05-15 00:00:00
Activity Status Date: 2016-02-12 13:27:58
Activity Group: Compliance Monitoring
Activity Type: Inspection/Evaluation
Activity Status: Active

Region Code: 03
Programmatic ID: AIR PA000240406
Facility Registry ID: 110000603847
Air Operating Status Code: OPR
Default Air Classification Code: MAJ
Air Program: State Implementation Plan for National Primary and Secondary Ambient Air Quality Standards
Activity Date: 2000-05-23 00:00:00
Activity Status Date: 2016-02-12 13:28:04
Activity Group: Compliance Monitoring
Activity Type: Inspection/Evaluation
Activity Status: Active

Region Code: 03
Programmatic ID: AIR PA000240406
Facility Registry ID: 110000603847
Air Operating Status Code: OPR
Default Air Classification Code: MAJ
Air Program: State Implementation Plan for National Primary and Secondary Ambient Air Quality Standards
Activity Date: 2000-12-07 00:00:00
Activity Status Date: 2016-02-12 13:28:42
Activity Group: Compliance Monitoring
Activity Type: Inspection/Evaluation
Activity Status: Active

Region Code: 03
Programmatic ID: AIR PA000240406
Facility Registry ID: 110000603847
Air Operating Status Code: OPR
Default Air Classification Code: MAJ
Air Program: State Implementation Plan for National Primary and Secondary Ambient Air Quality Standards
Activity Date: 2001-02-02 00:00:00
Activity Status Date: 2016-02-12 13:28:58
Activity Group: Compliance Monitoring
Activity Type: Inspection/Evaluation
Activity Status: Active

Region Code: 03
Programmatic ID: AIR PA000240406
Facility Registry ID: 110000603847
Air Operating Status Code: OPR
Default Air Classification Code: MAJ
Air Program: State Implementation Plan for National Primary and Secondary Ambient Air Quality Standards
Activity Date: 2001-10-16 00:00:00

Map ID
Direction
Distance
Elevation

MAP FINDINGS

Site

Database(s)

EDR ID Number
EPA ID Number

KIMBERLY CLARK PA LLC (Continued)

1000421465

Activity Status Date: 2016-02-12 13:30:17
Activity Group: Compliance Monitoring
Activity Type: Inspection/Evaluation
Activity Status: Active

Region Code: 03
Programmatic ID: AIR PA000240406
Facility Registry ID: 110000603847
Air Operating Status Code: OPR
Default Air Classification Code: MAJ
Air Program: State Implementation Plan for National Primary and Secondary Ambient Air Quality Standards
Activity Date: 2001-10-17 00:00:00
Activity Status Date: 2016-02-12 13:30:17
Activity Group: Compliance Monitoring
Activity Type: Inspection/Evaluation
Activity Status: Active

Region Code: 03
Programmatic ID: AIR PA000240406
Facility Registry ID: 110000603847
Air Operating Status Code: OPR
Default Air Classification Code: MAJ
Air Program: State Implementation Plan for National Primary and Secondary Ambient Air Quality Standards
Activity Date: 2001-11-07 00:00:00
Activity Status Date: 2016-02-12 13:30:22
Activity Group: Compliance Monitoring
Activity Type: Inspection/Evaluation
Activity Status: Active

Region Code: 03
Programmatic ID: AIR PA000240406
Facility Registry ID: 110000603847
Air Operating Status Code: OPR
Default Air Classification Code: MAJ
Air Program: State Implementation Plan for National Primary and Secondary Ambient Air Quality Standards
Activity Date: 2001-11-09 00:00:00
Activity Status Date: 2016-02-12 13:30:21
Activity Group: Compliance Monitoring
Activity Type: Inspection/Evaluation
Activity Status: Active

Region Code: 03
Programmatic ID: AIR PA000240406
Facility Registry ID: 110000603847
Air Operating Status Code: OPR
Default Air Classification Code: MAJ
Air Program: State Implementation Plan for National Primary and Secondary Ambient Air Quality Standards
Activity Date: 2001-11-09 00:00:00
Activity Status Date: 2016-02-12 13:30:25
Activity Group: Compliance Monitoring
Activity Type: Inspection/Evaluation
Activity Status: Active

Region Code: 03
Programmatic ID: AIR PA000240406
Facility Registry ID: 110000603847
Air Operating Status Code: OPR

Map ID
Direction
Distance
Elevation

MAP FINDINGS

Site

Database(s)

EDR ID Number
EPA ID Number

KIMBERLY CLARK PA LLC (Continued)

1000421465

Default Air Classification Code: MAJ
Air Program: State Implementation Plan for National Primary and Secondary Ambient Air Quality Standards
Activity Date: 2001-12-14 00:00:00
Activity Status Date: 2016-02-12 13:30:40
Activity Group: Compliance Monitoring
Activity Type: Inspection/Evaluation
Activity Status: Active

Region Code: 03
Programmatic ID: AIR PA000240406
Facility Registry ID: 110000603847
Air Operating Status Code: OPR
Default Air Classification Code: MAJ
Air Program: State Implementation Plan for National Primary and Secondary Ambient Air Quality Standards
Activity Date: 2002-03-04 00:00:00
Activity Status Date: 2016-02-12 13:30:53
Activity Group: Compliance Monitoring
Activity Type: Inspection/Evaluation
Activity Status: Active

Region Code: 03
Programmatic ID: AIR PA000240406
Facility Registry ID: 110000603847
Air Operating Status Code: OPR
Default Air Classification Code: MAJ
Air Program: State Implementation Plan for National Primary and Secondary Ambient Air Quality Standards
Activity Date: 2002-03-22 00:00:00
Activity Status Date: 2016-02-12 13:30:53
Activity Group: Compliance Monitoring
Activity Type: Inspection/Evaluation
Activity Status: Active

Region Code: 03
Programmatic ID: AIR PA000240406
Facility Registry ID: 110000603847
Air Operating Status Code: OPR
Default Air Classification Code: MAJ
Air Program: State Implementation Plan for National Primary and Secondary Ambient Air Quality Standards
Activity Date: 2002-04-19 00:00:00
Activity Status Date: 2016-02-12 13:31:25
Activity Group: Compliance Monitoring
Activity Type: Inspection/Evaluation
Activity Status: Active

Region Code: 03
Programmatic ID: AIR PA000240406
Facility Registry ID: 110000603847
Air Operating Status Code: OPR
Default Air Classification Code: MAJ
Air Program: State Implementation Plan for National Primary and Secondary Ambient Air Quality Standards
Activity Date: 2002-08-21 00:00:00
Activity Status Date: 2016-02-12 13:31:25
Activity Group: Compliance Monitoring
Activity Type: Inspection/Evaluation
Activity Status: Active

Region Code: 03

Map ID
Direction
Distance
Elevation

MAP FINDINGS

Site

Database(s)

EDR ID Number
EPA ID Number

KIMBERLY CLARK PA LLC (Continued)

1000421465

Programmatic ID: AIR PA000240406
Facility Registry ID: 110000603847
Air Operating Status Code: OPR
Default Air Classification Code: MAJ
Air Program: State Implementation Plan for National Primary and Secondary Ambient Air Quality Standards
Activity Date: 2002-11-04 00:00:00
Activity Status Date: 2016-02-12 13:31:41
Activity Group: Compliance Monitoring
Activity Type: Inspection/Evaluation
Activity Status: Active

Region Code: 03
Programmatic ID: AIR PA000240406
Facility Registry ID: 110000603847
Air Operating Status Code: OPR
Default Air Classification Code: MAJ
Air Program: State Implementation Plan for National Primary and Secondary Ambient Air Quality Standards
Activity Date: 2002-11-22 00:00:00
Activity Status Date: 2016-02-12 13:49:27
Activity Group: Compliance Monitoring
Activity Type: Inspection/Evaluation
Activity Status: Active

Region Code: 03
Programmatic ID: AIR PA000240406
Facility Registry ID: 110000603847
Air Operating Status Code: OPR
Default Air Classification Code: MAJ
Air Program: State Implementation Plan for National Primary and Secondary Ambient Air Quality Standards
Activity Date: 2003-03-14 00:00:00
Activity Status Date: 2016-02-12 13:32:11
Activity Group: Compliance Monitoring
Activity Type: Inspection/Evaluation
Activity Status: Active

Region Code: 03
Programmatic ID: AIR PA000240406
Facility Registry ID: 110000603847
Air Operating Status Code: OPR
Default Air Classification Code: MAJ
Air Program: State Implementation Plan for National Primary and Secondary Ambient Air Quality Standards
Activity Date: 2003-03-27 00:00:00
Activity Status Date: 2016-02-12 13:32:12
Activity Group: Compliance Monitoring
Activity Type: Inspection/Evaluation
Activity Status: Active

Region Code: 03
Programmatic ID: AIR PA000240406
Facility Registry ID: 110000603847
Air Operating Status Code: OPR
Default Air Classification Code: MAJ
Air Program: State Implementation Plan for National Primary and Secondary Ambient Air Quality Standards
Activity Date: 2003-04-17 00:00:00
Activity Status Date: 2016-04-06 16:02:39
Activity Group: Compliance Monitoring
Activity Type: Inspection/Evaluation

Map ID
Direction
Distance
Elevation

MAP FINDINGS

Site

Database(s)

EDR ID Number
EPA ID Number

KIMBERLY CLARK PA LLC (Continued)

1000421465

Activity Status: Active

Region Code: 03
Programmatic ID: AIR PA000240406
Facility Registry ID: 110000603847
Air Operating Status Code: OPR
Default Air Classification Code: MAJ
Air Program: State Implementation Plan for National Primary and Secondary Ambient Air Quality Standards
Activity Date: 2003-04-22 00:00:00
Activity Status Date: 2016-02-12 13:32:20
Activity Group: Compliance Monitoring
Activity Type: Inspection/Evaluation
Activity Status: Active

Region Code: 03
Programmatic ID: AIR PA000240406
Facility Registry ID: 110000603847
Air Operating Status Code: OPR
Default Air Classification Code: MAJ
Air Program: State Implementation Plan for National Primary and Secondary Ambient Air Quality Standards
Activity Date: 2003-05-23 00:00:00
Activity Status Date: 2016-02-12 13:32:27
Activity Group: Compliance Monitoring
Activity Type: Inspection/Evaluation
Activity Status: Active

Region Code: 03
Programmatic ID: AIR PA000240406
Facility Registry ID: 110000603847
Air Operating Status Code: OPR
Default Air Classification Code: MAJ
Air Program: State Implementation Plan for National Primary and Secondary Ambient Air Quality Standards
Activity Date: 2003-08-13 00:00:00
Activity Status Date: 2016-02-12 13:32:55
Activity Group: Compliance Monitoring
Activity Type: Inspection/Evaluation
Activity Status: Active

Region Code: 03
Programmatic ID: AIR PA000240406
Facility Registry ID: 110000603847
Air Operating Status Code: OPR
Default Air Classification Code: MAJ
Air Program: State Implementation Plan for National Primary and Secondary Ambient Air Quality Standards
Activity Date: 2003-11-24 00:00:00
Activity Status Date: 2016-02-12 13:33:17
Activity Group: Compliance Monitoring
Activity Type: Inspection/Evaluation
Activity Status: Active

Region Code: 03
Programmatic ID: AIR PA000240406
Facility Registry ID: 110000603847
Air Operating Status Code: OPR
Default Air Classification Code: MAJ
Air Program: State Implementation Plan for National Primary and Secondary Ambient Air Quality Standards
Activity Date: 2003-11-26 00:00:00

Map ID
Direction
Distance
Elevation

MAP FINDINGS

Site

Database(s)

EDR ID Number
EPA ID Number

KIMBERLY CLARK PA LLC (Continued)

1000421465

Activity Status Date: 2016-02-12 13:49:33
Activity Group: Compliance Monitoring
Activity Type: Inspection/Evaluation
Activity Status: Active

Region Code: 03
Programmatic ID: AIR PA000240406
Facility Registry ID: 110000603847
Air Operating Status Code: OPR
Default Air Classification Code: MAJ
Air Program: State Implementation Plan for National Primary and Secondary Ambient Air Quality Standards
Activity Date: 2004-01-06 00:00:00
Activity Status Date: 2016-02-12 13:33:23
Activity Group: Compliance Monitoring
Activity Type: Inspection/Evaluation
Activity Status: Active

Region Code: 03
Programmatic ID: AIR PA000240406
Facility Registry ID: 110000603847
Air Operating Status Code: OPR
Default Air Classification Code: MAJ
Air Program: State Implementation Plan for National Primary and Secondary Ambient Air Quality Standards
Activity Date: 2004-03-02 00:00:00
Activity Status Date: 2016-02-12 13:33:35
Activity Group: Compliance Monitoring
Activity Type: Inspection/Evaluation
Activity Status: Active

Region Code: 03
Programmatic ID: AIR PA000240406
Facility Registry ID: 110000603847
Air Operating Status Code: OPR
Default Air Classification Code: MAJ
Air Program: State Implementation Plan for National Primary and Secondary Ambient Air Quality Standards
Activity Date: 2004-03-15 00:00:00
Activity Status Date: 2016-02-12 13:33:39
Activity Group: Compliance Monitoring
Activity Type: Inspection/Evaluation
Activity Status: Active

Region Code: 03
Programmatic ID: AIR PA000240406
Facility Registry ID: 110000603847
Air Operating Status Code: OPR
Default Air Classification Code: MAJ
Air Program: State Implementation Plan for National Primary and Secondary Ambient Air Quality Standards
Activity Date: 2004-06-21 00:00:00
Activity Status Date: 2016-02-12 13:34:06
Activity Group: Compliance Monitoring
Activity Type: Inspection/Evaluation
Activity Status: Active

Region Code: 03
Programmatic ID: AIR PA000240406
Facility Registry ID: 110000603847
Air Operating Status Code: OPR

Map ID
Direction
Distance
Elevation

MAP FINDINGS

Site

Database(s)

EDR ID Number
EPA ID Number

KIMBERLY CLARK PA LLC (Continued)

1000421465

Default Air Classification Code: MAJ
Air Program: State Implementation Plan for National Primary and Secondary Ambient Air Quality Standards
Activity Date: 2004-06-22 00:00:00
Activity Status Date: 2016-02-12 13:34:07
Activity Group: Compliance Monitoring
Activity Type: Inspection/Evaluation
Activity Status: Active

Region Code: 03
Programmatic ID: AIR PA000240406
Facility Registry ID: 110000603847
Air Operating Status Code: OPR
Default Air Classification Code: MAJ
Air Program: State Implementation Plan for National Primary and Secondary Ambient Air Quality Standards
Activity Date: 2004-09-23 00:00:00
Activity Status Date: 2016-02-12 13:34:34
Activity Group: Compliance Monitoring
Activity Type: Inspection/Evaluation
Activity Status: Active

Region Code: 03
Programmatic ID: AIR PA000240406
Facility Registry ID: 110000603847
Air Operating Status Code: OPR
Default Air Classification Code: MAJ
Air Program: State Implementation Plan for National Primary and Secondary Ambient Air Quality Standards
Activity Date: 2004-10-06 00:00:00
Activity Status Date: 2016-02-12 13:34:30
Activity Group: Compliance Monitoring
Activity Type: Inspection/Evaluation
Activity Status: Active

Region Code: 03
Programmatic ID: AIR PA000240406
Facility Registry ID: 110000603847
Air Operating Status Code: OPR
Default Air Classification Code: MAJ
Air Program: State Implementation Plan for National Primary and Secondary Ambient Air Quality Standards
Activity Date: 2004-12-01 00:00:00
Activity Status Date: 2016-02-12 13:34:40
Activity Group: Compliance Monitoring
Activity Type: Inspection/Evaluation
Activity Status: Active

Region Code: 03
Programmatic ID: AIR PA000240406
Facility Registry ID: 110000603847
Air Operating Status Code: OPR
Default Air Classification Code: MAJ
Air Program: State Implementation Plan for National Primary and Secondary Ambient Air Quality Standards
Activity Date: 2005-02-02 00:00:00
Activity Status Date: 2016-02-12 13:34:47
Activity Group: Compliance Monitoring
Activity Type: Inspection/Evaluation
Activity Status: Active

Region Code: 03

Map ID
Direction
Distance
Elevation

MAP FINDINGS

Site

Database(s)

EDR ID Number
EPA ID Number

KIMBERLY CLARK PA LLC (Continued)

1000421465

Programmatic ID: AIR PA000240406
Facility Registry ID: 110000603847
Air Operating Status Code: OPR
Default Air Classification Code: MAJ
Air Program: State Implementation Plan for National Primary and Secondary Ambient Air Quality Standards
Activity Date: 2005-02-11 00:00:00
Activity Status Date: 2016-02-12 13:34:50
Activity Group: Compliance Monitoring
Activity Type: Inspection/Evaluation
Activity Status: Active

Region Code: 03
Programmatic ID: AIR PA000240406
Facility Registry ID: 110000603847
Air Operating Status Code: OPR
Default Air Classification Code: MAJ
Air Program: State Implementation Plan for National Primary and Secondary Ambient Air Quality Standards
Activity Date: 2005-03-15 00:00:00
Activity Status Date: 2016-02-12 13:34:56
Activity Group: Compliance Monitoring
Activity Type: Inspection/Evaluation
Activity Status: Active

Region Code: 03
Programmatic ID: AIR PA000240406
Facility Registry ID: 110000603847
Air Operating Status Code: OPR
Default Air Classification Code: MAJ
Air Program: State Implementation Plan for National Primary and Secondary Ambient Air Quality Standards
Activity Date: 2005-04-21 00:00:00
Activity Status Date: 2016-02-12 13:49:40
Activity Group: Compliance Monitoring
Activity Type: Inspection/Evaluation
Activity Status: Active

Region Code: 03
Programmatic ID: AIR PA000240406
Facility Registry ID: 110000603847
Air Operating Status Code: OPR
Default Air Classification Code: MAJ
Air Program: State Implementation Plan for National Primary and Secondary Ambient Air Quality Standards
Activity Date: 2005-04-26 00:00:00
Activity Status Date: 2016-02-12 13:35:05
Activity Group: Compliance Monitoring
Activity Type: Inspection/Evaluation
Activity Status: Active

Region Code: 03
Programmatic ID: AIR PA000240406
Facility Registry ID: 110000603847
Air Operating Status Code: OPR
Default Air Classification Code: MAJ
Air Program: State Implementation Plan for National Primary and Secondary Ambient Air Quality Standards
Activity Date: 2005-06-06 00:00:00
Activity Status Date: 2016-02-12 13:35:15
Activity Group: Compliance Monitoring
Activity Type: Inspection/Evaluation

Map ID
Direction
Distance
Elevation

MAP FINDINGS

Site

Database(s)

EDR ID Number
EPA ID Number

KIMBERLY CLARK PA LLC (Continued)

1000421465

Activity Status: Active

Region Code: 03
Programmatic ID: AIR PA000240406
Facility Registry ID: 110000603847
Air Operating Status Code: OPR
Default Air Classification Code: MAJ
Air Program: State Implementation Plan for National Primary and Secondary Ambient Air Quality Standards
Activity Date: 2005-06-08 00:00:00
Activity Status Date: 2016-02-12 13:35:26
Activity Group: Compliance Monitoring
Activity Type: Inspection/Evaluation
Activity Status: Active

Region Code: 03
Programmatic ID: AIR PA000240406
Facility Registry ID: 110000603847
Air Operating Status Code: OPR
Default Air Classification Code: MAJ
Air Program: State Implementation Plan for National Primary and Secondary Ambient Air Quality Standards
Activity Date: 2005-07-01 00:00:00
Activity Status Date: 2016-02-12 13:35:29
Activity Group: Compliance Monitoring
Activity Type: Inspection/Evaluation
Activity Status: Active

Region Code: 03
Programmatic ID: AIR PA000240406
Facility Registry ID: 110000603847
Air Operating Status Code: OPR
Default Air Classification Code: MAJ
Air Program: State Implementation Plan for National Primary and Secondary Ambient Air Quality Standards
Activity Date: 2005-08-11 00:00:00
Activity Status Date: 2016-02-12 13:35:31
Activity Group: Compliance Monitoring
Activity Type: Inspection/Evaluation
Activity Status: Active

Region Code: 03
Programmatic ID: AIR PA000240406
Facility Registry ID: 110000603847
Air Operating Status Code: OPR
Default Air Classification Code: MAJ
Air Program: State Implementation Plan for National Primary and Secondary Ambient Air Quality Standards
Activity Date: 2005-11-09 00:00:00
Activity Status Date: 2016-02-12 13:35:50
Activity Group: Compliance Monitoring
Activity Type: Inspection/Evaluation
Activity Status: Active

Region Code: 03
Programmatic ID: AIR PA000240406
Facility Registry ID: 110000603847
Air Operating Status Code: OPR
Default Air Classification Code: MAJ
Air Program: State Implementation Plan for National Primary and Secondary Ambient Air Quality Standards
Activity Date: 2005-11-14 00:00:00

Map ID
Direction
Distance
Elevation

MAP FINDINGS

Site

Database(s)

EDR ID Number
EPA ID Number

KIMBERLY CLARK PA LLC (Continued)

1000421465

Activity Status Date: 2016-02-12 13:35:50
Activity Group: Compliance Monitoring
Activity Type: Inspection/Evaluation
Activity Status: Active

Region Code: 03
Programmatic ID: AIR PA000240406
Facility Registry ID: 110000603847
Air Operating Status Code: OPR
Default Air Classification Code: MAJ
Air Program: State Implementation Plan for National Primary and Secondary Ambient Air Quality Standards
Activity Date: 2005-11-30 00:00:00
Activity Status Date: 2016-02-12 13:37:35
Activity Group: Compliance Monitoring
Activity Type: Inspection/Evaluation
Activity Status: Active

Region Code: 03
Programmatic ID: AIR PA000240406
Facility Registry ID: 110000603847
Air Operating Status Code: OPR
Default Air Classification Code: MAJ
Air Program: State Implementation Plan for National Primary and Secondary Ambient Air Quality Standards
Activity Date: 2006-02-24 00:00:00
Activity Status Date: 2016-02-12 13:36:08
Activity Group: Compliance Monitoring
Activity Type: Inspection/Evaluation
Activity Status: Active

Region Code: 03
Programmatic ID: AIR PA000240406
Facility Registry ID: 110000603847
Air Operating Status Code: OPR
Default Air Classification Code: MAJ
Air Program: State Implementation Plan for National Primary and Secondary Ambient Air Quality Standards
Activity Date: 2006-02-24 00:00:00
Activity Status Date: 2016-02-12 13:49:46
Activity Group: Compliance Monitoring
Activity Type: Inspection/Evaluation
Activity Status: Active

Region Code: 03
Programmatic ID: AIR PA000240406
Facility Registry ID: 110000603847
Air Operating Status Code: OPR
Default Air Classification Code: MAJ
Air Program: State Implementation Plan for National Primary and Secondary Ambient Air Quality Standards
Activity Date: 2006-05-16 00:00:00
Activity Status Date: 2016-02-12 13:36:25
Activity Group: Compliance Monitoring
Activity Type: Inspection/Evaluation
Activity Status: Active

Region Code: 03
Programmatic ID: AIR PA000240406
Facility Registry ID: 110000603847
Air Operating Status Code: OPR

Map ID
Direction
Distance
Elevation

MAP FINDINGS

Site

Database(s)

EDR ID Number
EPA ID Number

KIMBERLY CLARK PA LLC (Continued)

1000421465

Default Air Classification Code: MAJ
Air Program: State Implementation Plan for National Primary and Secondary Ambient Air Quality Standards
Activity Date: 2006-06-02 00:00:00
Activity Status Date: 2016-02-12 13:36:28
Activity Group: Compliance Monitoring
Activity Type: Inspection/Evaluation
Activity Status: Active

Region Code: 03
Programmatic ID: AIR PA000240406
Facility Registry ID: 110000603847
Air Operating Status Code: OPR
Default Air Classification Code: MAJ
Air Program: State Implementation Plan for National Primary and Secondary Ambient Air Quality Standards
Activity Date: 2006-06-30 00:00:00
Activity Status Date: 2016-02-12 13:36:35
Activity Group: Compliance Monitoring
Activity Type: Inspection/Evaluation
Activity Status: Active

Region Code: 03
Programmatic ID: AIR PA000240406
Facility Registry ID: 110000603847
Air Operating Status Code: OPR
Default Air Classification Code: MAJ
Air Program: State Implementation Plan for National Primary and Secondary Ambient Air Quality Standards
Activity Date: 2006-11-02 00:00:00
Activity Status Date: 2016-02-12 13:37:00
Activity Group: Compliance Monitoring
Activity Type: Inspection/Evaluation
Activity Status: Active

Region Code: 03
Programmatic ID: AIR PA000240406
Facility Registry ID: 110000603847
Air Operating Status Code: OPR
Default Air Classification Code: MAJ
Air Program: State Implementation Plan for National Primary and Secondary Ambient Air Quality Standards
Activity Date: 2006-11-30 00:00:00
Activity Status Date: 2016-02-12 13:37:02
Activity Group: Compliance Monitoring
Activity Type: Inspection/Evaluation
Activity Status: Active

Region Code: 03
Programmatic ID: AIR PA000240406
Facility Registry ID: 110000603847
Air Operating Status Code: OPR
Default Air Classification Code: MAJ
Air Program: State Implementation Plan for National Primary and Secondary Ambient Air Quality Standards
Activity Date: 2007-01-29 00:00:00
Activity Status Date: 2016-02-12 13:49:52
Activity Group: Compliance Monitoring
Activity Type: Inspection/Evaluation
Activity Status: Active

Region Code: 03

Map ID
Direction
Distance
Elevation

MAP FINDINGS

Site

Database(s)

EDR ID Number
EPA ID Number

KIMBERLY CLARK PA LLC (Continued)

1000421465

Programmatic ID: AIR PA000240406
Facility Registry ID: 110000603847
Air Operating Status Code: OPR
Default Air Classification Code: MAJ
Air Program: State Implementation Plan for National Primary and Secondary Ambient Air Quality Standards
Activity Date: 2007-03-30 00:00:00
Activity Status Date: 2016-02-12 13:37:27
Activity Group: Compliance Monitoring
Activity Type: Inspection/Evaluation
Activity Status: Active

Region Code: 03
Programmatic ID: AIR PA000240406
Facility Registry ID: 110000603847
Air Operating Status Code: OPR
Default Air Classification Code: MAJ
Air Program: State Implementation Plan for National Primary and Secondary Ambient Air Quality Standards
Activity Date: 2007-04-19 00:00:00
Activity Status Date: 2016-02-12 13:37:32
Activity Group: Compliance Monitoring
Activity Type: Inspection/Evaluation
Activity Status: Active

Region Code: 03
Programmatic ID: AIR PA000240406
Facility Registry ID: 110000603847
Air Operating Status Code: OPR
Default Air Classification Code: MAJ
Air Program: State Implementation Plan for National Primary and Secondary Ambient Air Quality Standards
Activity Date: 2007-04-20 00:00:00
Activity Status Date: 2016-02-12 13:37:32
Activity Group: Compliance Monitoring
Activity Type: Inspection/Evaluation
Activity Status: Active

Region Code: 03
Programmatic ID: AIR PA000240406
Facility Registry ID: 110000603847
Air Operating Status Code: OPR
Default Air Classification Code: MAJ
Air Program: State Implementation Plan for National Primary and Secondary Ambient Air Quality Standards
Activity Date: 2007-04-26 00:00:00
Activity Status Date: 2016-02-12 13:37:32
Activity Group: Compliance Monitoring
Activity Type: Inspection/Evaluation
Activity Status: Active

Region Code: 03
Programmatic ID: AIR PA000240406
Facility Registry ID: 110000603847
Air Operating Status Code: OPR
Default Air Classification Code: MAJ
Air Program: State Implementation Plan for National Primary and Secondary Ambient Air Quality Standards
Activity Date: 2007-05-04 00:00:00
Activity Status Date: 2016-02-12 13:37:34
Activity Group: Compliance Monitoring
Activity Type: Inspection/Evaluation

Map ID
Direction
Distance
Elevation

MAP FINDINGS

Site

Database(s)

EDR ID Number
EPA ID Number

KIMBERLY CLARK PA LLC (Continued)

1000421465

Activity Status: Active

Region Code: 03
Programmatic ID: AIR PA000240406
Facility Registry ID: 110000603847
Air Operating Status Code: OPR
Default Air Classification Code: MAJ
Air Program: State Implementation Plan for National Primary and Secondary Ambient Air Quality Standards
Activity Date: 2007-05-04 00:00:00
Activity Status Date: 2016-02-12 13:39:44
Activity Group: Compliance Monitoring
Activity Type: Inspection/Evaluation
Activity Status: Active

Region Code: 03
Programmatic ID: AIR PA000240406
Facility Registry ID: 110000603847
Air Operating Status Code: OPR
Default Air Classification Code: MAJ
Air Program: State Implementation Plan for National Primary and Secondary Ambient Air Quality Standards
Activity Date: 2007-05-29 00:00:00
Activity Status Date: 2016-02-12 13:37:45
Activity Group: Compliance Monitoring
Activity Type: Inspection/Evaluation
Activity Status: Active

Region Code: 03
Programmatic ID: AIR PA000240406
Facility Registry ID: 110000603847
Air Operating Status Code: OPR
Default Air Classification Code: MAJ
Air Program: State Implementation Plan for National Primary and Secondary Ambient Air Quality Standards
Activity Date: 2007-05-30 00:00:00
Activity Status Date: 2016-02-12 13:37:40
Activity Group: Compliance Monitoring
Activity Type: Inspection/Evaluation
Activity Status: Active

Region Code: 03
Programmatic ID: AIR PA000240406
Facility Registry ID: 110000603847
Air Operating Status Code: OPR
Default Air Classification Code: MAJ
Air Program: State Implementation Plan for National Primary and Secondary Ambient Air Quality Standards
Activity Date: 2007-09-05 00:00:00
Activity Status Date: 2016-02-12 13:38:03
Activity Group: Compliance Monitoring
Activity Type: Inspection/Evaluation
Activity Status: Active

Region Code: 03
Programmatic ID: AIR PA000240406
Facility Registry ID: 110000603847
Air Operating Status Code: OPR
Default Air Classification Code: MAJ
Air Program: State Implementation Plan for National Primary and Secondary Ambient Air Quality Standards
Activity Date: 2007-09-06 00:00:00

Map ID
Direction
Distance
Elevation

MAP FINDINGS

Site

Database(s)

EDR ID Number
EPA ID Number

KIMBERLY CLARK PA LLC (Continued)

1000421465

Activity Status Date: 2016-02-12 13:38:03
Activity Group: Compliance Monitoring
Activity Type: Inspection/Evaluation
Activity Status: Active

Region Code: 03
Programmatic ID: AIR PA000240406
Facility Registry ID: 110000603847
Air Operating Status Code: OPR
Default Air Classification Code: MAJ
Air Program: State Implementation Plan for National Primary and Secondary Ambient Air Quality Standards
Activity Date: 2007-12-18 00:00:00
Activity Status Date: 2016-02-12 13:38:36
Activity Group: Compliance Monitoring
Activity Type: Inspection/Evaluation
Activity Status: Active

Region Code: 03
Programmatic ID: AIR PA000240406
Facility Registry ID: 110000603847
Air Operating Status Code: OPR
Default Air Classification Code: MAJ
Air Program: State Implementation Plan for National Primary and Secondary Ambient Air Quality Standards
Activity Date: 2007-12-18 00:00:00
Activity Status Date: 2016-02-12 13:49:57
Activity Group: Compliance Monitoring
Activity Type: Inspection/Evaluation
Activity Status: Active

Region Code: 03
Programmatic ID: AIR PA000240406
Facility Registry ID: 110000603847
Air Operating Status Code: OPR
Default Air Classification Code: MAJ
Air Program: State Implementation Plan for National Primary and Secondary Ambient Air Quality Standards
Activity Date: 2007-12-31 00:00:00
Activity Status Date: 2016-02-12 13:38:40
Activity Group: Compliance Monitoring
Activity Type: Inspection/Evaluation
Activity Status: Active

Region Code: 03
Programmatic ID: AIR PA000240406
Facility Registry ID: 110000603847
Air Operating Status Code: OPR
Default Air Classification Code: MAJ
Air Program: State Implementation Plan for National Primary and Secondary Ambient Air Quality Standards
Activity Date: 2008-01-22 00:00:00
Activity Status Date: 2016-02-12 13:38:45
Activity Group: Compliance Monitoring
Activity Type: Inspection/Evaluation
Activity Status: Active

Region Code: 03
Programmatic ID: AIR PA000240406
Facility Registry ID: 110000603847
Air Operating Status Code: OPR

Map ID
Direction
Distance
Elevation

MAP FINDINGS

Site

Database(s)

EDR ID Number
EPA ID Number

KIMBERLY CLARK PA LLC (Continued)

1000421465

Default Air Classification Code: MAJ
Air Program: State Implementation Plan for National Primary and Secondary Ambient Air Quality Standards
Activity Date: 2008-03-06 00:00:00
Activity Status Date: 2016-02-12 13:39:04
Activity Group: Compliance Monitoring
Activity Type: Inspection/Evaluation
Activity Status: Active

Region Code: 03
Programmatic ID: AIR PA000240406
Facility Registry ID: 110000603847
Air Operating Status Code: OPR
Default Air Classification Code: MAJ
Air Program: State Implementation Plan for National Primary and Secondary Ambient Air Quality Standards
Activity Date: 2008-04-11 00:00:00
Activity Status Date: 2016-02-12 13:39:21
Activity Group: Compliance Monitoring
Activity Type: Inspection/Evaluation
Activity Status: Active

Region Code: 03
Programmatic ID: AIR PA000240406
Facility Registry ID: 110000603847
Air Operating Status Code: OPR
Default Air Classification Code: MAJ
Air Program: State Implementation Plan for National Primary and Secondary Ambient Air Quality Standards
Activity Date: 2008-07-02 00:00:00
Activity Status Date: 2016-02-12 13:39:47
Activity Group: Compliance Monitoring
Activity Type: Inspection/Evaluation
Activity Status: Active

Region Code: 03
Programmatic ID: AIR PA000240406
Facility Registry ID: 110000603847
Air Operating Status Code: OPR
Default Air Classification Code: MAJ
Air Program: State Implementation Plan for National Primary and Secondary Ambient Air Quality Standards
Activity Date: 2008-08-22 00:00:00
Activity Status Date: 2016-02-12 13:40:01
Activity Group: Compliance Monitoring
Activity Type: Inspection/Evaluation
Activity Status: Active

Region Code: 03
Programmatic ID: AIR PA000240406
Facility Registry ID: 110000603847
Air Operating Status Code: OPR
Default Air Classification Code: MAJ
Air Program: State Implementation Plan for National Primary and Secondary Ambient Air Quality Standards
Activity Date: 2008-08-26 00:00:00
Activity Status Date: 2016-02-12 13:40:01
Activity Group: Compliance Monitoring
Activity Type: Inspection/Evaluation
Activity Status: Active

Region Code: 03

Map ID
Direction
Distance
Elevation

MAP FINDINGS

Site

Database(s)

EDR ID Number
EPA ID Number

KIMBERLY CLARK PA LLC (Continued)

1000421465

Programmatic ID: AIR PA000240406
Facility Registry ID: 110000603847
Air Operating Status Code: OPR
Default Air Classification Code: MAJ
Air Program: State Implementation Plan for National Primary and Secondary Ambient Air Quality Standards
Activity Date: 2008-11-18 00:00:00
Activity Status Date: 2016-02-12 13:40:31
Activity Group: Compliance Monitoring
Activity Type: Inspection/Evaluation
Activity Status: Active

Region Code: 03
Programmatic ID: AIR PA000240406
Facility Registry ID: 110000603847
Air Operating Status Code: OPR
Default Air Classification Code: MAJ
Air Program: State Implementation Plan for National Primary and Secondary Ambient Air Quality Standards
Activity Date: 2008-12-09 00:00:00
Activity Status Date: 2016-02-12 13:40:42
Activity Group: Compliance Monitoring
Activity Type: Inspection/Evaluation
Activity Status: Active

Region Code: 03
Programmatic ID: AIR PA000240406
Facility Registry ID: 110000603847
Air Operating Status Code: OPR
Default Air Classification Code: MAJ
Air Program: State Implementation Plan for National Primary and Secondary Ambient Air Quality Standards
Activity Date: 2008-12-17 00:00:00
Activity Status Date: 2016-02-12 13:40:42
Activity Group: Compliance Monitoring
Activity Type: Inspection/Evaluation
Activity Status: Active

Region Code: 03
Programmatic ID: AIR PA000240406
Facility Registry ID: 110000603847
Air Operating Status Code: OPR
Default Air Classification Code: MAJ
Air Program: State Implementation Plan for National Primary and Secondary Ambient Air Quality Standards
Activity Date: 2009-02-02 00:00:00
Activity Status Date: 2016-02-12 13:40:51
Activity Group: Compliance Monitoring
Activity Type: Inspection/Evaluation
Activity Status: Active

Region Code: 03
Programmatic ID: AIR PA000240406
Facility Registry ID: 110000603847
Air Operating Status Code: OPR
Default Air Classification Code: MAJ
Air Program: State Implementation Plan for National Primary and Secondary Ambient Air Quality Standards
Activity Date: 2009-04-20 00:00:00
Activity Status Date: 2016-02-12 13:41:20
Activity Group: Compliance Monitoring
Activity Type: Inspection/Evaluation

Map ID
Direction
Distance
Elevation

MAP FINDINGS

Site

Database(s)

EDR ID Number
EPA ID Number

KIMBERLY CLARK PA LLC (Continued)

1000421465

Activity Status: Active

Region Code: 03
Programmatic ID: AIR PA000240406
Facility Registry ID: 110000603847
Air Operating Status Code: OPR
Default Air Classification Code: MAJ
Air Program: State Implementation Plan for National Primary and Secondary Ambient Air Quality Standards
Activity Date: 2009-05-04 00:00:00
Activity Status Date: 2016-02-12 13:50:03
Activity Group: Compliance Monitoring
Activity Type: Inspection/Evaluation
Activity Status: Active

Region Code: 03
Programmatic ID: AIR PA000240406
Facility Registry ID: 110000603847
Air Operating Status Code: OPR
Default Air Classification Code: MAJ
Air Program: State Implementation Plan for National Primary and Secondary Ambient Air Quality Standards
Activity Date: 2009-05-08 00:00:00
Activity Status Date: 2016-02-12 13:41:32
Activity Group: Compliance Monitoring
Activity Type: Inspection/Evaluation
Activity Status: Active

Region Code: 03
Programmatic ID: AIR PA000240406
Facility Registry ID: 110000603847
Air Operating Status Code: OPR
Default Air Classification Code: MAJ
Air Program: State Implementation Plan for National Primary and Secondary Ambient Air Quality Standards
Activity Date: 2009-06-29 00:00:00
Activity Status Date: 2016-02-12 13:41:49
Activity Group: Compliance Monitoring
Activity Type: Inspection/Evaluation
Activity Status: Active

Region Code: 03
Programmatic ID: AIR PA000240406
Facility Registry ID: 110000603847
Air Operating Status Code: OPR
Default Air Classification Code: MAJ
Air Program: State Implementation Plan for National Primary and Secondary Ambient Air Quality Standards
Activity Date: 2009-06-30 00:00:00
Activity Status Date: 2016-02-12 13:41:50
Activity Group: Compliance Monitoring
Activity Type: Inspection/Evaluation
Activity Status: Active

Region Code: 03
Programmatic ID: AIR PA000240406
Facility Registry ID: 110000603847
Air Operating Status Code: OPR
Default Air Classification Code: MAJ
Air Program: State Implementation Plan for National Primary and Secondary Ambient Air Quality Standards
Activity Date: 2009-07-01 00:00:00

Map ID
Direction
Distance
Elevation

MAP FINDINGS

Site

Database(s)

EDR ID Number
EPA ID Number

KIMBERLY CLARK PA LLC (Continued)

1000421465

Activity Status Date: 2016-02-12 13:41:49
Activity Group: Compliance Monitoring
Activity Type: Inspection/Evaluation
Activity Status: Active

Region Code: 03
Programmatic ID: AIR PA000240406
Facility Registry ID: 110000603847
Air Operating Status Code: OPR
Default Air Classification Code: MAJ
Air Program: State Implementation Plan for National Primary and Secondary Ambient Air Quality Standards
Activity Date: 2009-07-15 00:00:00
Activity Status Date: 2016-02-12 13:41:54
Activity Group: Compliance Monitoring
Activity Type: Inspection/Evaluation
Activity Status: Active

Region Code: 03
Programmatic ID: AIR PA000240406
Facility Registry ID: 110000603847
Air Operating Status Code: OPR
Default Air Classification Code: MAJ
Air Program: State Implementation Plan for National Primary and Secondary Ambient Air Quality Standards
Activity Date: 2009-10-30 00:00:00
Activity Status Date: 2016-02-12 13:42:19
Activity Group: Compliance Monitoring
Activity Type: Inspection/Evaluation
Activity Status: Active

Region Code: 03
Programmatic ID: AIR PA000240406
Facility Registry ID: 110000603847
Air Operating Status Code: OPR
Default Air Classification Code: MAJ
Air Program: State Implementation Plan for National Primary and Secondary Ambient Air Quality Standards
Activity Date: 2009-11-18 00:00:00
Activity Status Date: 2016-02-12 13:42:23
Activity Group: Compliance Monitoring
Activity Type: Inspection/Evaluation
Activity Status: Active

Region Code: 03
Programmatic ID: AIR PA000240406
Facility Registry ID: 110000603847
Air Operating Status Code: OPR
Default Air Classification Code: MAJ
Air Program: State Implementation Plan for National Primary and Secondary Ambient Air Quality Standards
Activity Date: 2009-12-03 00:00:00
Activity Status Date: 2016-02-12 13:42:27
Activity Group: Compliance Monitoring
Activity Type: Inspection/Evaluation
Activity Status: Active

Region Code: 03
Programmatic ID: AIR PA000240406
Facility Registry ID: 110000603847
Air Operating Status Code: OPR

Map ID
Direction
Distance
Elevation

MAP FINDINGS

Site

Database(s)

EDR ID Number
EPA ID Number

KIMBERLY CLARK PA LLC (Continued)

1000421465

Default Air Classification Code: MAJ
Air Program: State Implementation Plan for National Primary and Secondary Ambient Air Quality Standards
Activity Date: 2010-02-17 00:00:00
Activity Status Date: 2016-02-12 13:42:44
Activity Group: Compliance Monitoring
Activity Type: Inspection/Evaluation
Activity Status: Active

Region Code: 03
Programmatic ID: AIR PA000240406
Facility Registry ID: 110000603847
Air Operating Status Code: OPR
Default Air Classification Code: MAJ
Air Program: State Implementation Plan for National Primary and Secondary Ambient Air Quality Standards
Activity Date: 2010-03-11 00:00:00
Activity Status Date: 2016-02-12 13:42:52
Activity Group: Compliance Monitoring
Activity Type: Inspection/Evaluation
Activity Status: Active

Region Code: 03
Programmatic ID: AIR PA000240406
Facility Registry ID: 110000603847
Air Operating Status Code: OPR
Default Air Classification Code: MAJ
Air Program: State Implementation Plan for National Primary and Secondary Ambient Air Quality Standards
Activity Date: 2010-04-22 00:00:00
Activity Status Date: 2016-02-12 13:50:07
Activity Group: Compliance Monitoring
Activity Type: Inspection/Evaluation
Activity Status: Active

Region Code: 03
Programmatic ID: AIR PA000240406
Facility Registry ID: 110000603847
Air Operating Status Code: OPR
Default Air Classification Code: MAJ
Air Program: State Implementation Plan for National Primary and Secondary Ambient Air Quality Standards
Activity Date: 2010-04-30 00:00:00
Activity Status Date: 2016-02-12 13:43:03
Activity Group: Compliance Monitoring
Activity Type: Inspection/Evaluation
Activity Status: Active

Region Code: 03
Programmatic ID: AIR PA000240406
Facility Registry ID: 110000603847
Air Operating Status Code: OPR
Default Air Classification Code: MAJ
Air Program: State Implementation Plan for National Primary and Secondary Ambient Air Quality Standards
Activity Date: 2010-06-25 00:00:00
Activity Status Date: 2016-02-12 13:43:16
Activity Group: Compliance Monitoring
Activity Type: Inspection/Evaluation
Activity Status: Active

Region Code: 03

Map ID
Direction
Distance
Elevation

MAP FINDINGS

Site

Database(s)

EDR ID Number
EPA ID Number

KIMBERLY CLARK PA LLC (Continued)

1000421465

Programmatic ID: AIR PA000240406
Facility Registry ID: 110000603847
Air Operating Status Code: OPR
Default Air Classification Code: MAJ
Air Program: State Implementation Plan for National Primary and Secondary Ambient Air Quality Standards
Activity Date: 2010-07-07 00:00:00
Activity Status Date: 2016-02-12 13:43:20
Activity Group: Compliance Monitoring
Activity Type: Inspection/Evaluation
Activity Status: Active

Region Code: 03
Programmatic ID: AIR PA000240406
Facility Registry ID: 110000603847
Air Operating Status Code: OPR
Default Air Classification Code: MAJ
Air Program: State Implementation Plan for National Primary and Secondary Ambient Air Quality Standards
Activity Date: 2010-08-11 00:00:00
Activity Status Date: 2016-02-12 13:43:30
Activity Group: Compliance Monitoring
Activity Type: Inspection/Evaluation
Activity Status: Active

Region Code: 03
Programmatic ID: AIR PA000240406
Facility Registry ID: 110000603847
Air Operating Status Code: OPR
Default Air Classification Code: MAJ
Air Program: State Implementation Plan for National Primary and Secondary Ambient Air Quality Standards
Activity Date: 2010-08-12 00:00:00
Activity Status Date: 2016-02-12 13:43:29
Activity Group: Compliance Monitoring
Activity Type: Inspection/Evaluation
Activity Status: Active

Region Code: 03
Programmatic ID: AIR PA000240406
Facility Registry ID: 110000603847
Air Operating Status Code: OPR
Default Air Classification Code: MAJ
Air Program: State Implementation Plan for National Primary and Secondary Ambient Air Quality Standards
Activity Date: 2010-09-20 00:00:00
Activity Status Date: 2016-02-12 13:43:37
Activity Group: Compliance Monitoring
Activity Type: Inspection/Evaluation
Activity Status: Active

Region Code: 03
Programmatic ID: AIR PA000240406
Facility Registry ID: 110000603847
Air Operating Status Code: OPR
Default Air Classification Code: MAJ
Air Program: State Implementation Plan for National Primary and Secondary Ambient Air Quality Standards
Activity Date: 2010-09-30 00:00:00
Activity Status Date: 2016-02-12 13:43:39
Activity Group: Compliance Monitoring
Activity Type: Inspection/Evaluation

Map ID
Direction
Distance
Elevation

MAP FINDINGS

Site

Database(s)

EDR ID Number
EPA ID Number

KIMBERLY CLARK PA LLC (Continued)

1000421465

Activity Status: Active

Region Code: 03
Programmatic ID: AIR PA000240406
Facility Registry ID: 110000603847
Air Operating Status Code: OPR
Default Air Classification Code: MAJ
Air Program: State Implementation Plan for National Primary and Secondary Ambient Air Quality Standards
Activity Date: 2010-11-03 00:00:00
Activity Status Date: 2016-02-12 13:43:49
Activity Group: Compliance Monitoring
Activity Type: Inspection/Evaluation
Activity Status: Active

Region Code: 03
Programmatic ID: AIR PA000240406
Facility Registry ID: 110000603847
Air Operating Status Code: OPR
Default Air Classification Code: MAJ
Air Program: State Implementation Plan for National Primary and Secondary Ambient Air Quality Standards
Activity Date: 2010-11-04 00:00:00
Activity Status Date: 2016-02-12 13:43:49
Activity Group: Compliance Monitoring
Activity Type: Inspection/Evaluation
Activity Status: Active

Region Code: 03
Programmatic ID: AIR PA000240406
Facility Registry ID: 110000603847
Air Operating Status Code: OPR
Default Air Classification Code: MAJ
Air Program: State Implementation Plan for National Primary and Secondary Ambient Air Quality Standards
Activity Date: 2011-01-10 00:00:00
Activity Status Date: 2016-02-12 13:43:56
Activity Group: Compliance Monitoring
Activity Type: Inspection/Evaluation
Activity Status: Active

Region Code: 03
Programmatic ID: AIR PA000240406
Facility Registry ID: 110000603847
Air Operating Status Code: OPR
Default Air Classification Code: MAJ
Air Program: State Implementation Plan for National Primary and Secondary Ambient Air Quality Standards
Activity Date: 2011-01-11 00:00:00
Activity Status Date: 2016-02-12 13:43:56
Activity Group: Compliance Monitoring
Activity Type: Inspection/Evaluation
Activity Status: Active

Region Code: 03
Programmatic ID: AIR PA000240406
Facility Registry ID: 110000603847
Air Operating Status Code: OPR
Default Air Classification Code: MAJ
Air Program: State Implementation Plan for National Primary and Secondary Ambient Air Quality Standards
Activity Date: 2011-02-07 00:00:00

Map ID
Direction
Distance
Elevation

MAP FINDINGS

Site

Database(s)

EDR ID Number
EPA ID Number

KIMBERLY CLARK PA LLC (Continued)

1000421465

Activity Status Date: 2016-02-12 13:43:59
Activity Group: Compliance Monitoring
Activity Type: Inspection/Evaluation
Activity Status: Active

Region Code: 03
Programmatic ID: AIR PA000240406
Facility Registry ID: 110000603847
Air Operating Status Code: OPR
Default Air Classification Code: MAJ
Air Program: State Implementation Plan for National Primary and Secondary Ambient Air Quality Standards
Activity Date: 2011-03-24 00:00:00
Activity Status Date: 2016-02-12 13:44:12
Activity Group: Compliance Monitoring
Activity Type: Inspection/Evaluation
Activity Status: Active

Region Code: 03
Programmatic ID: AIR PA000240406
Facility Registry ID: 110000603847
Air Operating Status Code: OPR
Default Air Classification Code: MAJ
Air Program: State Implementation Plan for National Primary and Secondary Ambient Air Quality Standards
Activity Date: 2011-05-10 00:00:00
Activity Status Date: 2016-02-12 13:44:28
Activity Group: Compliance Monitoring
Activity Type: Inspection/Evaluation
Activity Status: Active

Region Code: 03
Programmatic ID: AIR PA000240406
Facility Registry ID: 110000603847
Air Operating Status Code: OPR
Default Air Classification Code: MAJ
Air Program: State Implementation Plan for National Primary and Secondary Ambient Air Quality Standards
Activity Date: 2011-05-19 00:00:00
Activity Status Date: 2016-02-12 13:44:53
Activity Group: Compliance Monitoring
Activity Type: Inspection/Evaluation
Activity Status: Active

Region Code: 03
Programmatic ID: AIR PA000240406
Facility Registry ID: 110000603847
Air Operating Status Code: OPR
Default Air Classification Code: MAJ
Air Program: State Implementation Plan for National Primary and Secondary Ambient Air Quality Standards
Activity Date: 2011-06-06 00:00:00
Activity Status Date: 2016-02-12 13:50:14
Activity Group: Compliance Monitoring
Activity Type: Inspection/Evaluation
Activity Status: Active

Region Code: 03
Programmatic ID: AIR PA000240406
Facility Registry ID: 110000603847
Air Operating Status Code: OPR

Map ID
Direction
Distance
Elevation

MAP FINDINGS

Site

Database(s)

EDR ID Number
EPA ID Number

KIMBERLY CLARK PA LLC (Continued)

1000421465

Default Air Classification Code: MAJ
Air Program: State Implementation Plan for National Primary and Secondary Ambient Air Quality Standards
Activity Date: 2011-06-07 00:00:00
Activity Status Date: 2016-02-12 13:44:33
Activity Group: Compliance Monitoring
Activity Type: Inspection/Evaluation
Activity Status: Active

Region Code: 03
Programmatic ID: AIR PA000240406
Facility Registry ID: 110000603847
Air Operating Status Code: OPR
Default Air Classification Code: MAJ
Air Program: State Implementation Plan for National Primary and Secondary Ambient Air Quality Standards
Activity Date: 2011-06-30 00:00:00
Activity Status Date: 2016-02-12 13:50:13
Activity Group: Compliance Monitoring
Activity Type: Inspection/Evaluation
Activity Status: Active

Region Code: 03
Programmatic ID: AIR PA000240406
Facility Registry ID: 110000603847
Air Operating Status Code: OPR
Default Air Classification Code: MAJ
Air Program: State Implementation Plan for National Primary and Secondary Ambient Air Quality Standards
Activity Date: 2011-08-08 00:00:00
Activity Status Date: 2016-02-12 13:44:44
Activity Group: Compliance Monitoring
Activity Type: Inspection/Evaluation
Activity Status: Active

Region Code: 03
Programmatic ID: AIR PA000240406
Facility Registry ID: 110000603847
Air Operating Status Code: OPR
Default Air Classification Code: MAJ
Air Program: State Implementation Plan for National Primary and Secondary Ambient Air Quality Standards
Activity Date: 2011-08-08 00:00:00
Activity Status Date: 2016-02-12 13:44:45
Activity Group: Compliance Monitoring
Activity Type: Inspection/Evaluation
Activity Status: Active

Region Code: 03
Programmatic ID: AIR PA000240406
Facility Registry ID: 110000603847
Air Operating Status Code: OPR
Default Air Classification Code: MAJ
Air Program: State Implementation Plan for National Primary and Secondary Ambient Air Quality Standards
Activity Date: 2011-10-26 00:00:00
Activity Status Date: 2016-02-12 13:44:59
Activity Group: Compliance Monitoring
Activity Type: Inspection/Evaluation
Activity Status: Active

Region Code: 03

Map ID
Direction
Distance
Elevation

MAP FINDINGS

Site

Database(s)

EDR ID Number
EPA ID Number

KIMBERLY CLARK PA LLC (Continued)

1000421465

Programmatic ID: AIR PA000240406
Facility Registry ID: 110000603847
Air Operating Status Code: OPR
Default Air Classification Code: MAJ
Air Program: State Implementation Plan for National Primary and Secondary Ambient Air Quality Standards
Activity Date: 2011-11-08 00:00:00
Activity Status Date: 2016-02-12 13:45:00
Activity Group: Compliance Monitoring
Activity Type: Inspection/Evaluation
Activity Status: Active

Region Code: 03
Programmatic ID: AIR PA000240406
Facility Registry ID: 110000603847
Air Operating Status Code: OPR
Default Air Classification Code: MAJ
Air Program: State Implementation Plan for National Primary and Secondary Ambient Air Quality Standards
Activity Date: 2012-02-13 00:00:00
Activity Status Date: 2016-02-12 13:45:16
Activity Group: Compliance Monitoring
Activity Type: Inspection/Evaluation
Activity Status: Active

Region Code: 03
Programmatic ID: AIR PA000240406
Facility Registry ID: 110000603847
Air Operating Status Code: OPR
Default Air Classification Code: MAJ
Air Program: State Implementation Plan for National Primary and Secondary Ambient Air Quality Standards
Activity Date: 2012-03-26 00:00:00
Activity Status Date: 2016-02-12 13:50:20
Activity Group: Compliance Monitoring
Activity Type: Inspection/Evaluation
Activity Status: Active

Region Code: 03
Programmatic ID: AIR PA000240406
Facility Registry ID: 110000603847
Air Operating Status Code: OPR
Default Air Classification Code: MAJ
Air Program: State Implementation Plan for National Primary and Secondary Ambient Air Quality Standards
Activity Date: 2012-04-06 00:00:00
Activity Status Date: 2016-02-12 13:50:20
Activity Group: Compliance Monitoring
Activity Type: Inspection/Evaluation
Activity Status: Active

Region Code: 03
Programmatic ID: AIR PA000240406
Facility Registry ID: 110000603847
Air Operating Status Code: OPR
Default Air Classification Code: MAJ
Air Program: State Implementation Plan for National Primary and Secondary Ambient Air Quality Standards
Activity Date: 2012-04-24 00:00:00
Activity Status Date: 2016-02-12 13:45:33
Activity Group: Compliance Monitoring
Activity Type: Inspection/Evaluation

Map ID
Direction
Distance
Elevation

MAP FINDINGS

Site

Database(s)

EDR ID Number
EPA ID Number

KIMBERLY CLARK PA LLC (Continued)

1000421465

Activity Status: Active

Region Code: 03
Programmatic ID: AIR PA000240406
Facility Registry ID: 110000603847
Air Operating Status Code: OPR
Default Air Classification Code: MAJ
Air Program: State Implementation Plan for National Primary and Secondary Ambient Air Quality Standards
Activity Date: 2012-04-25 00:00:00
Activity Status Date: 2016-02-12 13:45:33
Activity Group: Compliance Monitoring
Activity Type: Inspection/Evaluation
Activity Status: Active

Region Code: 03
Programmatic ID: AIR PA000240406
Facility Registry ID: 110000603847
Air Operating Status Code: OPR
Default Air Classification Code: MAJ
Air Program: State Implementation Plan for National Primary and Secondary Ambient Air Quality Standards
Activity Date: 2012-04-26 00:00:00
Activity Status Date: 2016-02-12 13:46:04
Activity Group: Compliance Monitoring
Activity Type: Inspection/Evaluation
Activity Status: Active

Region Code: 03
Programmatic ID: AIR PA000240406
Facility Registry ID: 110000603847
Air Operating Status Code: OPR
Default Air Classification Code: MAJ
Air Program: State Implementation Plan for National Primary and Secondary Ambient Air Quality Standards
Activity Date: 2012-05-09 00:00:00
Activity Status Date: 2016-02-12 13:45:36
Activity Group: Compliance Monitoring
Activity Type: Inspection/Evaluation
Activity Status: Active

Region Code: 03
Programmatic ID: AIR PA000240406
Facility Registry ID: 110000603847
Air Operating Status Code: OPR
Default Air Classification Code: MAJ
Air Program: State Implementation Plan for National Primary and Secondary Ambient Air Quality Standards
Activity Date: 2012-05-15 00:00:00
Activity Status Date: 2016-02-12 13:45:38
Activity Group: Compliance Monitoring
Activity Type: Inspection/Evaluation
Activity Status: Active

Region Code: 03
Programmatic ID: AIR PA000240406
Facility Registry ID: 110000603847
Air Operating Status Code: OPR
Default Air Classification Code: MAJ
Air Program: State Implementation Plan for National Primary and Secondary Ambient Air Quality Standards
Activity Date: 2012-05-16 00:00:00

Map ID
Direction
Distance
Elevation

MAP FINDINGS

Site

Database(s)

EDR ID Number
EPA ID Number

KIMBERLY CLARK PA LLC (Continued)

1000421465

Activity Status Date: 2016-02-12 13:46:04
Activity Group: Compliance Monitoring
Activity Type: Inspection/Evaluation
Activity Status: Active

Region Code: 03
Programmatic ID: AIR PA000240406
Facility Registry ID: 110000603847
Air Operating Status Code: OPR
Default Air Classification Code: MAJ
Air Program: State Implementation Plan for National Primary and Secondary Ambient Air Quality Standards
Activity Date: 2012-06-29 00:00:00
Activity Status Date: 2016-02-12 13:45:45
Activity Group: Compliance Monitoring
Activity Type: Inspection/Evaluation
Activity Status: Active

Region Code: 03
Programmatic ID: AIR PA000240406
Facility Registry ID: 110000603847
Air Operating Status Code: OPR
Default Air Classification Code: MAJ
Air Program: State Implementation Plan for National Primary and Secondary Ambient Air Quality Standards
Activity Date: 2012-08-03 00:00:00
Activity Status Date: 2016-02-12 13:45:49
Activity Group: Compliance Monitoring
Activity Type: Inspection/Evaluation
Activity Status: Active

Region Code: 03
Programmatic ID: AIR PA000240406
Facility Registry ID: 110000603847
Air Operating Status Code: OPR
Default Air Classification Code: MAJ
Air Program: State Implementation Plan for National Primary and Secondary Ambient Air Quality Standards
Activity Date: 2012-09-19 00:00:00
Activity Status Date: 2016-02-12 13:46:00
Activity Group: Compliance Monitoring
Activity Type: Inspection/Evaluation
Activity Status: Active

Region Code: 03
Programmatic ID: AIR PA000240406
Facility Registry ID: 110000603847
Air Operating Status Code: OPR
Default Air Classification Code: MAJ
Air Program: State Implementation Plan for National Primary and Secondary Ambient Air Quality Standards
Activity Date: 2012-12-10 00:00:00
Activity Status Date: 2016-02-12 13:46:13
Activity Group: Compliance Monitoring
Activity Type: Inspection/Evaluation
Activity Status: Active

Region Code: 03
Programmatic ID: AIR PA000240406
Facility Registry ID: 110000603847
Air Operating Status Code: OPR

Map ID
Direction
Distance
Elevation

MAP FINDINGS

Site

Database(s)

EDR ID Number
EPA ID Number

KIMBERLY CLARK PA LLC (Continued)

1000421465

Default Air Classification Code: MAJ
Air Program: State Implementation Plan for National Primary and Secondary Ambient Air Quality Standards
Activity Date: 2013-02-07 00:00:00
Activity Status Date: 2016-02-12 13:46:20
Activity Group: Compliance Monitoring
Activity Type: Inspection/Evaluation
Activity Status: Active

Region Code: 03
Programmatic ID: AIR PA000240406
Facility Registry ID: 110000603847
Air Operating Status Code: OPR
Default Air Classification Code: MAJ
Air Program: State Implementation Plan for National Primary and Secondary Ambient Air Quality Standards
Activity Date: 2013-03-13 00:00:00
Activity Status Date: 2016-02-12 13:46:25
Activity Group: Compliance Monitoring
Activity Type: Inspection/Evaluation
Activity Status: Active

Region Code: 03
Programmatic ID: AIR PA000240406
Facility Registry ID: 110000603847
Air Operating Status Code: OPR
Default Air Classification Code: MAJ
Air Program: State Implementation Plan for National Primary and Secondary Ambient Air Quality Standards
Activity Date: 2013-03-14 00:00:00
Activity Status Date: 2016-02-12 13:46:25
Activity Group: Compliance Monitoring
Activity Type: Inspection/Evaluation
Activity Status: Active

Region Code: 03
Programmatic ID: AIR PA000240406
Facility Registry ID: 110000603847
Air Operating Status Code: OPR
Default Air Classification Code: MAJ
Air Program: State Implementation Plan for National Primary and Secondary Ambient Air Quality Standards
Activity Date: 2013-03-29 00:00:00
Activity Status Date: 2016-02-12 13:50:29
Activity Group: Compliance Monitoring
Activity Type: Inspection/Evaluation
Activity Status: Active

Region Code: 03
Programmatic ID: AIR PA000240406
Facility Registry ID: 110000603847
Air Operating Status Code: OPR
Default Air Classification Code: MAJ
Air Program: State Implementation Plan for National Primary and Secondary Ambient Air Quality Standards
Activity Date: 2013-04-04 00:00:00
Activity Status Date: 2016-02-12 13:46:31
Activity Group: Compliance Monitoring
Activity Type: Inspection/Evaluation
Activity Status: Active

Region Code: 03

Map ID
Direction
Distance
Elevation

MAP FINDINGS

Site

Database(s)

EDR ID Number
EPA ID Number

KIMBERLY CLARK PA LLC (Continued)

1000421465

Programmatic ID: AIR PA000240406
Facility Registry ID: 110000603847
Air Operating Status Code: OPR
Default Air Classification Code: MAJ
Air Program: State Implementation Plan for National Primary and Secondary Ambient Air Quality Standards
Activity Date: 2013-04-09 00:00:00
Activity Status Date: 2016-02-12 13:46:32
Activity Group: Compliance Monitoring
Activity Type: Inspection/Evaluation
Activity Status: Active

Region Code: 03
Programmatic ID: AIR PA000240406
Facility Registry ID: 110000603847
Air Operating Status Code: OPR
Default Air Classification Code: MAJ
Air Program: State Implementation Plan for National Primary and Secondary Ambient Air Quality Standards
Activity Date: 2013-04-16 00:00:00
Activity Status Date: 2016-02-12 13:50:28
Activity Group: Compliance Monitoring
Activity Type: Inspection/Evaluation
Activity Status: Active

Region Code: 03
Programmatic ID: AIR PA000240406
Facility Registry ID: 110000603847
Air Operating Status Code: OPR
Default Air Classification Code: MAJ
Air Program: State Implementation Plan for National Primary and Secondary Ambient Air Quality Standards
Activity Date: 2013-04-23 00:00:00
Activity Status Date: 2016-02-12 13:46:35
Activity Group: Compliance Monitoring
Activity Type: Inspection/Evaluation
Activity Status: Active

Region Code: 03
Programmatic ID: AIR PA000240406
Facility Registry ID: 110000603847
Air Operating Status Code: OPR
Default Air Classification Code: MAJ
Air Program: State Implementation Plan for National Primary and Secondary Ambient Air Quality Standards
Activity Date: 2013-10-30 00:00:00
Activity Status Date: 2016-02-12 13:47:10
Activity Group: Compliance Monitoring
Activity Type: Inspection/Evaluation
Activity Status: Active

Region Code: 03
Programmatic ID: AIR PA000240406
Facility Registry ID: 110000603847
Air Operating Status Code: OPR
Default Air Classification Code: MAJ
Air Program: State Implementation Plan for National Primary and Secondary Ambient Air Quality Standards
Activity Date: 2014-01-29 00:00:00
Activity Status Date: 2016-02-12 13:47:22
Activity Group: Compliance Monitoring
Activity Type: Inspection/Evaluation

Map ID
Direction
Distance
Elevation

MAP FINDINGS

Site

Database(s)

EDR ID Number
EPA ID Number

KIMBERLY CLARK PA LLC (Continued)

1000421465

Activity Status: Active

Region Code: 03
Programmatic ID: AIR PA000240406
Facility Registry ID: 110000603847
Air Operating Status Code: OPR
Default Air Classification Code: MAJ
Air Program: State Implementation Plan for National Primary and Secondary Ambient Air Quality Standards
Activity Date: 2014-02-28 00:00:00
Activity Status Date: 2016-02-12 13:47:28
Activity Group: Compliance Monitoring
Activity Type: Inspection/Evaluation
Activity Status: Active

Region Code: 03
Programmatic ID: AIR PA000240406
Facility Registry ID: 110000603847
Air Operating Status Code: OPR
Default Air Classification Code: MAJ
Air Program: State Implementation Plan for National Primary and Secondary Ambient Air Quality Standards
Activity Date: 2014-04-01 00:00:00
Activity Status Date: 2016-02-12 13:50:38
Activity Group: Compliance Monitoring
Activity Type: Inspection/Evaluation
Activity Status: Active

Region Code: 03
Programmatic ID: AIR PA000240406
Facility Registry ID: 110000603847
Air Operating Status Code: OPR
Default Air Classification Code: MAJ
Air Program: State Implementation Plan for National Primary and Secondary Ambient Air Quality Standards
Activity Date: 2014-05-07 00:00:00
Activity Status Date: 2016-02-12 13:50:38
Activity Group: Compliance Monitoring
Activity Type: Inspection/Evaluation
Activity Status: Active

Region Code: 03
Programmatic ID: AIR PA000240406
Facility Registry ID: 110000603847
Air Operating Status Code: OPR
Default Air Classification Code: MAJ
Air Program: State Implementation Plan for National Primary and Secondary Ambient Air Quality Standards
Activity Date: 2014-05-08 00:00:00
Activity Status Date: 2016-02-12 13:47:42
Activity Group: Compliance Monitoring
Activity Type: Inspection/Evaluation
Activity Status: Active

Region Code: 03
Programmatic ID: AIR PA000240406
Facility Registry ID: 110000603847
Air Operating Status Code: OPR
Default Air Classification Code: MAJ
Air Program: State Implementation Plan for National Primary and Secondary Ambient Air Quality Standards
Activity Date: 2014-05-09 00:00:00

Map ID
Direction
Distance
Elevation

MAP FINDINGS

Site

Database(s)

EDR ID Number
EPA ID Number

KIMBERLY CLARK PA LLC (Continued)

1000421465

Activity Status Date: 2016-02-12 13:47:42
Activity Group: Compliance Monitoring
Activity Type: Inspection/Evaluation
Activity Status: Active

Region Code: 03
Programmatic ID: AIR PA000240406
Facility Registry ID: 110000603847
Air Operating Status Code: OPR
Default Air Classification Code: MAJ
Air Program: State Implementation Plan for National Primary and Secondary Ambient Air Quality Standards
Activity Date: 2014-09-10 00:00:00
Activity Status Date: 2016-02-12 13:48:00
Activity Group: Compliance Monitoring
Activity Type: Inspection/Evaluation
Activity Status: Active

Region Code: 03
Programmatic ID: AIR PA000240406
Facility Registry ID: 110000603847
Air Operating Status Code: OPR
Default Air Classification Code: MAJ
Air Program: State Implementation Plan for National Primary and Secondary Ambient Air Quality Standards
Activity Date: 2014-10-02 00:00:00
Activity Status Date: 2016-02-12 13:48:05
Activity Group: Compliance Monitoring
Activity Type: Inspection/Evaluation
Activity Status: Active

Region Code: 03
Programmatic ID: AIR PA000240406
Facility Registry ID: 110000603847
Air Operating Status Code: OPR
Default Air Classification Code: MAJ
Air Program: State Implementation Plan for National Primary and Secondary Ambient Air Quality Standards
Activity Date: 2014-10-16 00:00:00
Activity Status Date: 2016-02-12 13:48:06
Activity Group: Compliance Monitoring
Activity Type: Inspection/Evaluation
Activity Status: Active

Region Code: 03
Programmatic ID: AIR PA000240406
Facility Registry ID: 110000603847
Air Operating Status Code: OPR
Default Air Classification Code: MAJ
Air Program: State Implementation Plan for National Primary and Secondary Ambient Air Quality Standards
Activity Date: 2014-12-10 00:00:00
Activity Status Date: 2016-02-12 13:48:14
Activity Group: Compliance Monitoring
Activity Type: Inspection/Evaluation
Activity Status: Active

Region Code: 03
Programmatic ID: AIR PA000240406
Facility Registry ID: 110000603847
Air Operating Status Code: OPR

Map ID
Direction
Distance
Elevation

MAP FINDINGS

Site

Database(s)

EDR ID Number
EPA ID Number

KIMBERLY CLARK PA LLC (Continued)

1000421465

Default Air Classification Code: MAJ
Air Program: State Implementation Plan for National Primary and Secondary Ambient Air Quality Standards
Activity Date: 2014-12-11 00:00:00
Activity Status Date: 2016-02-12 13:48:14
Activity Group: Compliance Monitoring
Activity Type: Inspection/Evaluation
Activity Status: Active

Region Code: 03
Programmatic ID: AIR PA000240406
Facility Registry ID: 110000603847
Air Operating Status Code: OPR
Default Air Classification Code: MAJ
Air Program: State Implementation Plan for National Primary and Secondary Ambient Air Quality Standards
Activity Date: 2015-01-06 00:00:00
Activity Status Date: 2016-02-12 13:48:16
Activity Group: Compliance Monitoring
Activity Type: Inspection/Evaluation
Activity Status: Active

Region Code: 03
Programmatic ID: AIR PA000240406
Facility Registry ID: 110000603847
Air Operating Status Code: OPR
Default Air Classification Code: MAJ
Air Program: State Implementation Plan for National Primary and Secondary Ambient Air Quality Standards
Activity Date: 2015-03-31 00:00:00
Activity Status Date: 2016-02-12 13:50:45
Activity Group: Compliance Monitoring
Activity Type: Inspection/Evaluation
Activity Status: Active

Region Code: 03
Programmatic ID: AIR PA000240406
Facility Registry ID: 110000603847
Air Operating Status Code: OPR
Default Air Classification Code: MAJ
Air Program: State Implementation Plan for National Primary and Secondary Ambient Air Quality Standards
Activity Date: 2015-04-30 00:00:00
Activity Status Date: 2016-02-12 13:50:45
Activity Group: Compliance Monitoring
Activity Type: Inspection/Evaluation
Activity Status: Active

Region Code: 03
Programmatic ID: AIR PA000240406
Facility Registry ID: 110000603847
Air Operating Status Code: OPR
Default Air Classification Code: MAJ
Air Program: State Implementation Plan for National Primary and Secondary Ambient Air Quality Standards
Activity Date: 2015-05-06 00:00:00
Activity Status Date: 2016-02-12 13:48:34
Activity Group: Compliance Monitoring
Activity Type: Inspection/Evaluation
Activity Status: Active

Region Code: 03

Map ID
Direction
Distance
Elevation

MAP FINDINGS

Site

Database(s)

EDR ID Number
EPA ID Number

KIMBERLY CLARK PA LLC (Continued)

1000421465

Programmatic ID: AIR PA000240406
Facility Registry ID: 110000603847
Air Operating Status Code: OPR
Default Air Classification Code: MAJ
Air Program: State Implementation Plan for National Primary and Secondary Ambient Air Quality Standards
Activity Date: 2015-06-09 00:00:00
Activity Status Date: 2016-02-12 13:48:40
Activity Group: Compliance Monitoring
Activity Type: Inspection/Evaluation
Activity Status: Active

Region Code: 03
Programmatic ID: AIR PA000240406
Facility Registry ID: 110000603847
Air Operating Status Code: OPR
Default Air Classification Code: MAJ
Air Program: State Implementation Plan for National Primary and Secondary Ambient Air Quality Standards
Activity Date: 2015-10-16 00:00:00
Activity Status Date: 2016-02-12 13:48:58
Activity Group: Compliance Monitoring
Activity Type: Inspection/Evaluation
Activity Status: Active

Region Code: 03
Programmatic ID: AIR PA000240406
Facility Registry ID: 110000603847
Air Operating Status Code: OPR
Default Air Classification Code: MAJ
Air Program: State Implementation Plan for National Primary and Secondary Ambient Air Quality Standards
Activity Date: 2015-11-05 00:00:00
Activity Status Date: 2016-02-12 13:49:01
Activity Group: Compliance Monitoring
Activity Type: Inspection/Evaluation
Activity Status: Active

Region Code: 03
Programmatic ID: AIR PA000240406
Facility Registry ID: 110000603847
Air Operating Status Code: OPR
Default Air Classification Code: MAJ
Air Program: State Implementation Plan for National Primary and Secondary Ambient Air Quality Standards
Activity Date: 2015-11-18 00:00:00
Activity Status Date: 2016-02-12 13:49:02
Activity Group: Compliance Monitoring
Activity Type: Inspection/Evaluation
Activity Status: Active

Region Code: 03
Programmatic ID: AIR PA000240406
Facility Registry ID: 110000603847
Air Operating Status Code: OPR
Default Air Classification Code: MAJ
Air Program: State Implementation Plan for National Primary and Secondary Ambient Air Quality Standards
Activity Date: 2015-11-18 00:00:00
Activity Status Date: 2016-02-12 13:49:03
Activity Group: Compliance Monitoring
Activity Type: Inspection/Evaluation

Map ID
Direction
Distance
Elevation

MAP FINDINGS

Site

Database(s)

EDR ID Number
EPA ID Number

KIMBERLY CLARK PA LLC (Continued)

1000421465

Activity Status: Active

Region Code: 03
Programmatic ID: AIR PA000240406
Facility Registry ID: 110000603847
Air Operating Status Code: OPR
Default Air Classification Code: MAJ
Air Program: State Implementation Plan for National Primary and Secondary Ambient Air Quality Standards
Activity Date: 2015-12-02 00:00:00
Activity Status Date: 2016-02-12 13:49:03
Activity Group: Compliance Monitoring
Activity Type: Inspection/Evaluation
Activity Status: Active

Region Code: 03
Programmatic ID: AIR PA000240406
Facility Registry ID: 110000603847
Air Operating Status Code: OPR
Default Air Classification Code: MAJ
Air Program: State Implementation Plan for National Primary and Secondary Ambient Air Quality Standards
Activity Date: 2016-01-12 00:00:00
Activity Status Date: 2016-02-12 13:49:07
Activity Group: Compliance Monitoring
Activity Type: Inspection/Evaluation
Activity Status: Active

Region Code: 03
Programmatic ID: AIR PA000240406
Facility Registry ID: 110000603847
Air Operating Status Code: OPR
Default Air Classification Code: MAJ
Air Program: State Implementation Plan for National Primary and Secondary Ambient Air Quality Standards
Activity Date: 2016-04-04 00:00:00
Activity Status Date: 2016-05-04 00:50:27
Activity Group: Compliance Monitoring
Activity Type: Inspection/Evaluation
Activity Status: Active

Region Code: 03
Programmatic ID: AIR PA000240406
Facility Registry ID: 110000603847
Air Operating Status Code: OPR
Default Air Classification Code: MAJ
Air Program: State Implementation Plan for National Primary and Secondary Ambient Air Quality Standards
Activity Date: 2016-04-28 00:00:00
Activity Status Date: 2016-05-04 00:48:44
Activity Group: Compliance Monitoring
Activity Type: Inspection/Evaluation
Activity Status: Active

Region Code: 03
Programmatic ID: AIR PA000240406
Facility Registry ID: 110000603847
Air Operating Status Code: OPR
Default Air Classification Code: MAJ
Air Program: State Implementation Plan for National Primary and Secondary Ambient Air Quality Standards
Activity Date: 2016-04-28 00:00:00

Map ID
Direction
Distance
Elevation

MAP FINDINGS

Site

Database(s)

EDR ID Number
EPA ID Number

KIMBERLY CLARK PA LLC (Continued)

1000421465

Activity Status Date: 2016-05-04 00:50:26
Activity Group: Compliance Monitoring
Activity Type: Inspection/Evaluation
Activity Status: Active

Region Code: 03
Programmatic ID: AIR PA000240406
Facility Registry ID: 110000603847
Air Operating Status Code: OPR
Default Air Classification Code: MAJ
Air Program: State Implementation Plan for National Primary and Secondary Ambient Air Quality Standards
Activity Date: 2016-05-24 00:00:00
Activity Status Date: 2016-06-01 00:39:13
Activity Group: Compliance Monitoring
Activity Type: Inspection/Evaluation
Activity Status: Active

Region Code: 03
Programmatic ID: AIR PA000240406
Facility Registry ID: 110000603847
Air Operating Status Code: OPR
Default Air Classification Code: MAJ
Air Program: State Implementation Plan for National Primary and Secondary Ambient Air Quality Standards
Activity Date: 2016-05-24 00:00:00
Activity Status Date: 2016-06-01 00:39:16
Activity Group: Compliance Monitoring
Activity Type: Inspection/Evaluation
Activity Status: Active

Region Code: 03
Programmatic ID: AIR PA000240406
Facility Registry ID: 110000603847
Air Operating Status Code: OPR
Default Air Classification Code: MAJ
Air Program: State Implementation Plan for National Primary and Secondary Ambient Air Quality Standards
Activity Date: 2016-05-26 00:00:00
Activity Status Date: 2016-06-01 00:39:21
Activity Group: Compliance Monitoring
Activity Type: Inspection/Evaluation
Activity Status: Active

Region Code: 03
Programmatic ID: AIR PA000240406
Facility Registry ID: 110000603847
Air Operating Status Code: OPR
Default Air Classification Code: MAJ
Air Program: State Implementation Plan for National Primary and Secondary Ambient Air Quality Standards
Activity Date: 2016-05-27 00:00:00
Activity Status Date: 2016-06-01 00:39:34
Activity Group: Compliance Monitoring
Activity Type: Inspection/Evaluation
Activity Status: Active

Region Code: 03
Programmatic ID: AIR PA000240406
Facility Registry ID: 110000603847
Air Operating Status Code: OPR

Map ID
Direction
Distance
Elevation

MAP FINDINGS

Site

Database(s)

EDR ID Number
EPA ID Number

KIMBERLY CLARK PA LLC (Continued)

1000421465

Default Air Classification Code: MAJ
Air Program: State Implementation Plan for National Primary and Secondary Ambient Air Quality Standards
Activity Date: 2016-06-02 00:00:00
Activity Status Date: 2016-09-07 01:04:05
Activity Group: Compliance Monitoring
Activity Type: Inspection/Evaluation
Activity Status: Active

Region Code: 03
Programmatic ID: AIR PA000240406
Facility Registry ID: 110000603847
Air Operating Status Code: OPR
Default Air Classification Code: MAJ
Air Program: State Implementation Plan for National Primary and Secondary Ambient Air Quality Standards
Activity Date: 2016-07-21 00:00:00
Activity Status Date: 2016-07-27 00:48:55
Activity Group: Compliance Monitoring
Activity Type: Inspection/Evaluation
Activity Status: Active

Region Code: 03
Programmatic ID: AIR PA000240406
Facility Registry ID: 110000603847
Air Operating Status Code: OPR
Default Air Classification Code: MAJ
Air Program: State Implementation Plan for National Primary and Secondary Ambient Air Quality Standards
Activity Date: 1982-11-19 00:00:00
Activity Status Date: Not reported
Activity Group: Compliance Monitoring
Activity Type: Inspection/Evaluation
Activity Status: Not reported

Region Code: 03
Programmatic ID: AIR PA000240406
Facility Registry ID: 110000603847
Air Operating Status Code: OPR
Default Air Classification Code: MAJ
Air Program: State Implementation Plan for National Primary and Secondary Ambient Air Quality Standards
Activity Date: 1983-05-27 00:00:00
Activity Status Date: Not reported
Activity Group: Compliance Monitoring
Activity Type: Inspection/Evaluation
Activity Status: Not reported

Region Code: 03
Programmatic ID: AIR PA000240406
Facility Registry ID: 110000603847
Air Operating Status Code: OPR
Default Air Classification Code: MAJ
Air Program: State Implementation Plan for National Primary and Secondary Ambient Air Quality Standards
Activity Date: 1983-11-30 00:00:00
Activity Status Date: Not reported
Activity Group: Compliance Monitoring
Activity Type: Inspection/Evaluation
Activity Status: Not reported

Region Code: 03

Map ID
Direction
Distance
Elevation

MAP FINDINGS

Site

Database(s)

EDR ID Number
EPA ID Number

KIMBERLY CLARK PA LLC (Continued)

1000421465

Programmatic ID: AIR PA000240406
Facility Registry ID: 110000603847
Air Operating Status Code: OPR
Default Air Classification Code: MAJ
Air Program: State Implementation Plan for National Primary and Secondary Ambient Air Quality Standards
Activity Date: 1984-05-31 00:00:00
Activity Status Date: Not reported
Activity Group: Compliance Monitoring
Activity Type: Inspection/Evaluation
Activity Status: Not reported

Region Code: 03
Programmatic ID: AIR PA000240406
Facility Registry ID: 110000603847
Air Operating Status Code: OPR
Default Air Classification Code: MAJ
Air Program: State Implementation Plan for National Primary and Secondary Ambient Air Quality Standards
Activity Date: 1984-11-30 00:00:00
Activity Status Date: Not reported
Activity Group: Compliance Monitoring
Activity Type: Inspection/Evaluation
Activity Status: Not reported

Region Code: 03
Programmatic ID: AIR PA000240406
Facility Registry ID: 110000603847
Air Operating Status Code: OPR
Default Air Classification Code: MAJ
Air Program: State Implementation Plan for National Primary and Secondary Ambient Air Quality Standards
Activity Date: 1985-05-24 00:00:00
Activity Status Date: Not reported
Activity Group: Compliance Monitoring
Activity Type: Inspection/Evaluation
Activity Status: Not reported

Region Code: 03
Programmatic ID: AIR PA000240406
Facility Registry ID: 110000603847
Air Operating Status Code: OPR
Default Air Classification Code: MAJ
Air Program: State Implementation Plan for National Primary and Secondary Ambient Air Quality Standards
Activity Date: 1985-11-26 00:00:00
Activity Status Date: Not reported
Activity Group: Compliance Monitoring
Activity Type: Inspection/Evaluation
Activity Status: Not reported

Region Code: 03
Programmatic ID: AIR PA000240406
Facility Registry ID: 110000603847
Air Operating Status Code: OPR
Default Air Classification Code: MAJ
Air Program: State Implementation Plan for National Primary and Secondary Ambient Air Quality Standards
Activity Date: 1986-05-30 00:00:00
Activity Status Date: Not reported
Activity Group: Compliance Monitoring
Activity Type: Inspection/Evaluation

Map ID
Direction
Distance
Elevation

MAP FINDINGS

Site

Database(s)

EDR ID Number
EPA ID Number

KIMBERLY CLARK PA LLC (Continued)

1000421465

Activity Status: Not reported

Region Code: 03
Programmatic ID: AIR PA000240406
Facility Registry ID: 110000603847
Air Operating Status Code: OPR
Default Air Classification Code: MAJ
Air Program: State Implementation Plan for National Primary and Secondary Ambient Air Quality Standards
Activity Date: 1986-11-24 00:00:00
Activity Status Date: Not reported
Activity Group: Compliance Monitoring
Activity Type: Inspection/Evaluation
Activity Status: Not reported

Region Code: 03
Programmatic ID: AIR PA000240406
Facility Registry ID: 110000603847
Air Operating Status Code: OPR
Default Air Classification Code: MAJ
Air Program: State Implementation Plan for National Primary and Secondary Ambient Air Quality Standards
Activity Date: 1987-05-28 00:00:00
Activity Status Date: Not reported
Activity Group: Compliance Monitoring
Activity Type: Inspection/Evaluation
Activity Status: Not reported

Region Code: 03
Programmatic ID: AIR PA000240406
Facility Registry ID: 110000603847
Air Operating Status Code: OPR
Default Air Classification Code: MAJ
Air Program: State Implementation Plan for National Primary and Secondary Ambient Air Quality Standards
Activity Date: 1988-01-15 00:00:00
Activity Status Date: Not reported
Activity Group: Compliance Monitoring
Activity Type: Inspection/Evaluation
Activity Status: Not reported

Region Code: 03
Programmatic ID: AIR PA000240406
Facility Registry ID: 110000603847
Air Operating Status Code: OPR
Default Air Classification Code: MAJ
Air Program: State Implementation Plan for National Primary and Secondary Ambient Air Quality Standards
Activity Date: 1988-07-14 00:00:00
Activity Status Date: Not reported
Activity Group: Compliance Monitoring
Activity Type: Inspection/Evaluation
Activity Status: Not reported

Region Code: 03
Programmatic ID: AIR PA000240406
Facility Registry ID: 110000603847
Air Operating Status Code: OPR
Default Air Classification Code: MAJ
Air Program: State Implementation Plan for National Primary and Secondary Ambient Air Quality Standards
Activity Date: 1989-01-18 00:00:00

Map ID
Direction
Distance
Elevation

MAP FINDINGS

Site

Database(s)

EDR ID Number
EPA ID Number

KIMBERLY CLARK PA LLC (Continued)

1000421465

Activity Status Date: Not reported
Activity Group: Compliance Monitoring
Activity Type: Inspection/Evaluation
Activity Status: Not reported

Region Code: 03
Programmatic ID: AIR PA000240406
Facility Registry ID: 110000603847
Air Operating Status Code: OPR
Default Air Classification Code: MAJ
Air Program: State Implementation Plan for National Primary and Secondary Ambient Air Quality Standards
Activity Date: 1990-02-27 00:00:00
Activity Status Date: Not reported
Activity Group: Compliance Monitoring
Activity Type: Inspection/Evaluation
Activity Status: Not reported

Region Code: 03
Programmatic ID: AIR PA000240406
Facility Registry ID: 110000603847
Air Operating Status Code: OPR
Default Air Classification Code: MAJ
Air Program: State Implementation Plan for National Primary and Secondary Ambient Air Quality Standards
Activity Date: 1991-03-06 00:00:00
Activity Status Date: Not reported
Activity Group: Compliance Monitoring
Activity Type: Inspection/Evaluation
Activity Status: Not reported

Region Code: 03
Programmatic ID: AIR PA000240406
Facility Registry ID: 110000603847
Air Operating Status Code: OPR
Default Air Classification Code: MAJ
Air Program: State Implementation Plan for National Primary and Secondary Ambient Air Quality Standards
Activity Date: 1992-03-25 00:00:00
Activity Status Date: Not reported
Activity Group: Compliance Monitoring
Activity Type: Inspection/Evaluation
Activity Status: Not reported

Region Code: 03
Programmatic ID: AIR PA000240406
Facility Registry ID: 110000603847
Air Operating Status Code: OPR
Default Air Classification Code: MAJ
Air Program: State Implementation Plan for National Primary and Secondary Ambient Air Quality Standards
Activity Date: 1993-03-12 00:00:00
Activity Status Date: Not reported
Activity Group: Compliance Monitoring
Activity Type: Inspection/Evaluation
Activity Status: Not reported

Region Code: 03
Programmatic ID: AIR PA000240406
Facility Registry ID: 110000603847
Air Operating Status Code: OPR

Map ID
Direction
Distance
Elevation

MAP FINDINGS

Site

Database(s)

EDR ID Number
EPA ID Number

KIMBERLY CLARK PA LLC (Continued)

1000421465

Default Air Classification Code: MAJ
Air Program: State Implementation Plan for National Primary and Secondary Ambient Air Quality Standards
Activity Date: 1994-03-16 00:00:00
Activity Status Date: Not reported
Activity Group: Compliance Monitoring
Activity Type: Inspection/Evaluation
Activity Status: Not reported

Region Code: 03
Programmatic ID: AIR PA000240406
Facility Registry ID: 110000603847
Air Operating Status Code: OPR
Default Air Classification Code: MAJ
Air Program: State Implementation Plan for National Primary and Secondary Ambient Air Quality Standards
Activity Date: 1994-11-14 00:00:00
Activity Status Date: Not reported
Activity Group: Compliance Monitoring
Activity Type: Inspection/Evaluation
Activity Status: Not reported

Region Code: 03
Programmatic ID: AIR PA000240406
Facility Registry ID: 110000603847
Air Operating Status Code: OPR
Default Air Classification Code: MAJ
Air Program: State Implementation Plan for National Primary and Secondary Ambient Air Quality Standards
Activity Date: 1994-11-16 00:00:00
Activity Status Date: Not reported
Activity Group: Compliance Monitoring
Activity Type: Inspection/Evaluation
Activity Status: Not reported

Region Code: 03
Programmatic ID: AIR PA000240406
Facility Registry ID: 110000603847
Air Operating Status Code: OPR
Default Air Classification Code: MAJ
Air Program: State Implementation Plan for National Primary and Secondary Ambient Air Quality Standards
Activity Date: 1995-07-26 00:00:00
Activity Status Date: Not reported
Activity Group: Compliance Monitoring
Activity Type: Inspection/Evaluation
Activity Status: Not reported

Region Code: 03
Programmatic ID: AIR PA000240406
Facility Registry ID: 110000603847
Air Operating Status Code: OPR
Default Air Classification Code: MAJ
Air Program: State Implementation Plan for National Primary and Secondary Ambient Air Quality Standards
Activity Date: 1995-08-16 00:00:00
Activity Status Date: Not reported
Activity Group: Compliance Monitoring
Activity Type: Inspection/Evaluation
Activity Status: Not reported

Region Code: 03

Map ID
Direction
Distance
Elevation

MAP FINDINGS

Site

Database(s)

EDR ID Number
EPA ID Number

KIMBERLY CLARK PA LLC (Continued)

1000421465

Programmatic ID: AIR PA000240406
Facility Registry ID: 110000603847
Air Operating Status Code: OPR
Default Air Classification Code: MAJ
Air Program: State Implementation Plan for National Primary and Secondary Ambient Air Quality Standards
Activity Date: 1995-09-15 00:00:00
Activity Status Date: Not reported
Activity Group: Compliance Monitoring
Activity Type: Inspection/Evaluation
Activity Status: Not reported

Region Code: 03
Programmatic ID: AIR PA000240406
Facility Registry ID: 110000603847
Air Operating Status Code: OPR
Default Air Classification Code: MAJ
Air Program: State Implementation Plan for National Primary and Secondary Ambient Air Quality Standards
Activity Date: 1995-10-05 00:00:00
Activity Status Date: Not reported
Activity Group: Compliance Monitoring
Activity Type: Inspection/Evaluation
Activity Status: Not reported

Region Code: 03
Programmatic ID: AIR PA000240406
Facility Registry ID: 110000603847
Air Operating Status Code: OPR
Default Air Classification Code: MAJ
Air Program: State Implementation Plan for National Primary and Secondary Ambient Air Quality Standards
Activity Date: 1995-12-06 00:00:00
Activity Status Date: Not reported
Activity Group: Compliance Monitoring
Activity Type: Inspection/Evaluation
Activity Status: Not reported

Region Code: 03
Programmatic ID: AIR PA000240406
Facility Registry ID: 110000603847
Air Operating Status Code: OPR
Default Air Classification Code: MAJ
Air Program: State Implementation Plan for National Primary and Secondary Ambient Air Quality Standards
Activity Date: 1995-12-14 00:00:00
Activity Status Date: Not reported
Activity Group: Compliance Monitoring
Activity Type: Inspection/Evaluation
Activity Status: Not reported

Region Code: 03
Programmatic ID: AIR PA000240406
Facility Registry ID: 110000603847
Air Operating Status Code: OPR
Default Air Classification Code: MAJ
Air Program: State Implementation Plan for National Primary and Secondary Ambient Air Quality Standards
Activity Date: 1996-01-04 00:00:00
Activity Status Date: Not reported
Activity Group: Compliance Monitoring
Activity Type: Inspection/Evaluation

Map ID
Direction
Distance
Elevation

MAP FINDINGS

Site

Database(s)

EDR ID Number
EPA ID Number

KIMBERLY CLARK PA LLC (Continued)

1000421465

Activity Status:	Not reported
Region Code:	03
Programmatic ID:	AIR PA000240406
Facility Registry ID:	110000603847
Air Operating Status Code:	OPR
Default Air Classification Code:	MAJ
Air Program:	State Implementation Plan for National Primary and Secondary Ambient Air Quality Standards
Activity Date:	1996-01-11 00:00:00
Activity Status Date:	Not reported
Activity Group:	Compliance Monitoring
Activity Type:	Inspection/Evaluation
Activity Status:	Not reported
Region Code:	03
Programmatic ID:	AIR PA000240406
Facility Registry ID:	110000603847
Air Operating Status Code:	OPR
Default Air Classification Code:	MAJ
Air Program:	State Implementation Plan for National Primary and Secondary Ambient Air Quality Standards
Activity Date:	1996-01-31 00:00:00
Activity Status Date:	Not reported
Activity Group:	Compliance Monitoring
Activity Type:	Inspection/Evaluation
Activity Status:	Not reported
Region Code:	03
Programmatic ID:	AIR PA000240406
Facility Registry ID:	110000603847
Air Operating Status Code:	OPR
Default Air Classification Code:	MAJ
Air Program:	State Implementation Plan for National Primary and Secondary Ambient Air Quality Standards
Activity Date:	1996-02-22 00:00:00
Activity Status Date:	Not reported
Activity Group:	Compliance Monitoring
Activity Type:	Inspection/Evaluation
Activity Status:	Not reported
Region Code:	03
Programmatic ID:	AIR PA000240406
Facility Registry ID:	110000603847
Air Operating Status Code:	OPR
Default Air Classification Code:	MAJ
Air Program:	State Implementation Plan for National Primary and Secondary Ambient Air Quality Standards
Activity Date:	1996-03-25 00:00:00
Activity Status Date:	Not reported
Activity Group:	Compliance Monitoring
Activity Type:	Inspection/Evaluation
Activity Status:	Not reported
Region Code:	03
Programmatic ID:	AIR PA000240406
Facility Registry ID:	110000603847
Air Operating Status Code:	OPR
Default Air Classification Code:	MAJ
Air Program:	State Implementation Plan for National Primary and Secondary Ambient Air Quality Standards
Activity Date:	1996-08-01 00:00:00

Map ID
Direction
Distance
Elevation

MAP FINDINGS

Site

Database(s)

EDR ID Number
EPA ID Number

KIMBERLY CLARK PA LLC (Continued)

1000421465

Activity Status Date: Not reported
Activity Group: Compliance Monitoring
Activity Type: Inspection/Evaluation
Activity Status: Not reported

Region Code: 03
Programmatic ID: AIR PA000240406
Facility Registry ID: 110000603847
Air Operating Status Code: OPR
Default Air Classification Code: MAJ
Air Program: State Implementation Plan for National Primary and Secondary Ambient Air Quality Standards
Activity Date: 1996-09-05 00:00:00
Activity Status Date: Not reported
Activity Group: Compliance Monitoring
Activity Type: Inspection/Evaluation
Activity Status: Not reported

Region Code: 03
Programmatic ID: AIR PA000240406
Facility Registry ID: 110000603847
Air Operating Status Code: OPR
Default Air Classification Code: MAJ
Air Program: State Implementation Plan for National Primary and Secondary Ambient Air Quality Standards
Activity Date: 1997-03-10 00:00:00
Activity Status Date: Not reported
Activity Group: Compliance Monitoring
Activity Type: Inspection/Evaluation
Activity Status: Not reported

Region Code: 03
Programmatic ID: AIR PA000240406
Facility Registry ID: 110000603847
Air Operating Status Code: OPR
Default Air Classification Code: MAJ
Air Program: State Implementation Plan for National Primary and Secondary Ambient Air Quality Standards
Activity Date: 1999-10-27 00:00:00
Activity Status Date: Not reported
Activity Group: Compliance Monitoring
Activity Type: Inspection/Evaluation
Activity Status: Not reported

Region Code: 03
Programmatic ID: AIR PA000240406
Facility Registry ID: 110000603847
Air Operating Status Code: OPR
Default Air Classification Code: MAJ
Air Program: State Implementation Plan for National Primary and Secondary Ambient Air Quality Standards
Activity Date: 2001-10-16 00:00:00
Activity Status Date: Not reported
Activity Group: Compliance Monitoring
Activity Type: Inspection/Evaluation
Activity Status: Not reported

Region Code: 03
Programmatic ID: AIR PA000240406
Facility Registry ID: 110000603847
Air Operating Status Code: OPR

Map ID
Direction
Distance
Elevation

MAP FINDINGS

Site

Database(s)

EDR ID Number
EPA ID Number

KIMBERLY CLARK PA LLC (Continued)

1000421465

Default Air Classification Code: MAJ
Air Program: State Implementation Plan for National Primary and Secondary Ambient Air Quality Standards
Activity Date: 2007-04-26 00:00:00
Activity Status Date: Not reported
Activity Group: Compliance Monitoring
Activity Type: Inspection/Evaluation
Activity Status: Not reported

Region Code: 03
Programmatic ID: AIR PA000240406
Facility Registry ID: 110000603847
Air Operating Status Code: OPR
Default Air Classification Code: MAJ
Air Program: State Implementation Plan for National Primary and Secondary Ambient Air Quality Standards
Activity Date: 2011-01-11 00:00:00
Activity Status Date: Not reported
Activity Group: Compliance Monitoring
Activity Type: Inspection/Evaluation
Activity Status: Not reported

Region Code: 03
Programmatic ID: AIR PA000240406
Facility Registry ID: 110000603847
Air Operating Status Code: OPR
Default Air Classification Code: MAJ
Air Program: State Implementation Plan for National Primary and Secondary Ambient Air Quality Standards
Activity Date: 1988-10-27 00:00:00
Activity Status Date: 1988-10-27 00:00:00
Activity Group: Enforcement Action
Activity Type: Administrative - Formal
Activity Status: Final Order Issued

Region Code: 03
Programmatic ID: AIR PA000240406
Facility Registry ID: 110000603847
Air Operating Status Code: OPR
Default Air Classification Code: MAJ
Air Program: State Implementation Plan for National Primary and Secondary Ambient Air Quality Standards
Activity Date: 1989-04-03 00:00:00
Activity Status Date: 1989-04-03 00:00:00
Activity Group: Enforcement Action
Activity Type: Administrative - Formal
Activity Status: Final Order Issued

Region Code: 03
Programmatic ID: AIR PA000240406
Facility Registry ID: 110000603847
Air Operating Status Code: OPR
Default Air Classification Code: MAJ
Air Program: State Implementation Plan for National Primary and Secondary Ambient Air Quality Standards
Activity Date: 1990-09-13 00:00:00
Activity Status Date: 1990-09-13 00:00:00
Activity Group: Enforcement Action
Activity Type: Administrative - Formal
Activity Status: Final Order Issued

Region Code: 03

Map ID
Direction
Distance
Elevation

MAP FINDINGS

Site

Database(s)

EDR ID Number
EPA ID Number

KIMBERLY CLARK PA LLC (Continued)

1000421465

Programmatic ID: AIR PA000240406
Facility Registry ID: 110000603847
Air Operating Status Code: OPR
Default Air Classification Code: MAJ
Air Program: State Implementation Plan for National Primary and Secondary Ambient Air Quality Standards
Activity Date: 2001-05-03 00:00:00
Activity Status Date: 2001-05-03 00:00:00
Activity Group: Enforcement Action
Activity Type: Administrative - Formal
Activity Status: Resolved

Region Code: 03
Programmatic ID: AIR PA000240406
Facility Registry ID: 110000603847
Air Operating Status Code: OPR
Default Air Classification Code: MAJ
Air Program: State Implementation Plan for National Primary and Secondary Ambient Air Quality Standards
Activity Date: 2008-06-26 00:00:00
Activity Status Date: 2008-06-26 00:00:00
Activity Group: Enforcement Action
Activity Type: Administrative - Formal
Activity Status: Resolved

Region Code: 03
Programmatic ID: AIR PA000240406
Facility Registry ID: 110000603847
Air Operating Status Code: OPR
Default Air Classification Code: MAJ
Air Program: State Implementation Plan for National Primary and Secondary Ambient Air Quality Standards
Activity Date: 2010-04-08 00:00:00
Activity Status Date: 2010-04-08 00:00:00
Activity Group: Enforcement Action
Activity Type: Administrative - Formal
Activity Status: Resolved

Region Code: 03
Programmatic ID: AIR PA000240406
Facility Registry ID: 110000603847
Air Operating Status Code: OPR
Default Air Classification Code: MAJ
Air Program: State Implementation Plan for National Primary and Secondary Ambient Air Quality Standards
Activity Date: 2011-05-19 00:00:00
Activity Status Date: 2011-05-19 00:00:00
Activity Group: Enforcement Action
Activity Type: Administrative - Formal
Activity Status: Resolved

Region Code: 03
Programmatic ID: AIR PA000240406
Facility Registry ID: 110000603847
Air Operating Status Code: OPR
Default Air Classification Code: MAJ
Air Program: State Implementation Plan for National Primary and Secondary Ambient Air Quality Standards
Activity Date: 2016-08-23 00:00:00
Activity Status Date: 2016-08-23 00:00:00
Activity Group: Enforcement Action
Activity Type: Administrative - Formal

Map ID
Direction
Distance
Elevation

MAP FINDINGS

Site

Database(s)

EDR ID Number
EPA ID Number

KIMBERLY CLARK PA LLC (Continued)

1000421465

Activity Status: Resolved

Region Code: 03
Programmatic ID: AIR PA000240406
Facility Registry ID: 110000603847
Air Operating Status Code: OPR
Default Air Classification Code: MAJ
Air Program: State Implementation Plan for National Primary and Secondary Ambient Air Quality Standards
Activity Date: 1989-03-16 00:00:00
Activity Status Date: 1989-03-16 00:00:00
Activity Group: Enforcement Action
Activity Type: Administrative - Informal
Activity Status: Achieved

Region Code: 03
Programmatic ID: AIR PA000240406
Facility Registry ID: 110000603847
Air Operating Status Code: OPR
Default Air Classification Code: MAJ
Air Program: State Implementation Plan for National Primary and Secondary Ambient Air Quality Standards
Activity Date: 1996-04-02 00:00:00
Activity Status Date: 1996-04-02 00:00:00
Activity Group: Enforcement Action
Activity Type: Administrative - Informal
Activity Status: Achieved

Region Code: 03
Programmatic ID: AIR PA000240406
Facility Registry ID: 110000603847
Air Operating Status Code: OPR
Default Air Classification Code: MAJ
Air Program: State Implementation Plan for National Primary and Secondary Ambient Air Quality Standards
Activity Date: 1997-03-24 00:00:00
Activity Status Date: 1997-03-24 00:00:00
Activity Group: Enforcement Action
Activity Type: Administrative - Informal
Activity Status: Achieved

Region Code: 03
Programmatic ID: AIR PA000240406
Facility Registry ID: 110000603847
Air Operating Status Code: OPR
Default Air Classification Code: MAJ
Air Program: State Implementation Plan for National Primary and Secondary Ambient Air Quality Standards
Activity Date: 1997-09-16 00:00:00
Activity Status Date: 1997-09-16 00:00:00
Activity Group: Enforcement Action
Activity Type: Administrative - Informal
Activity Status: Achieved

Region Code: 03
Programmatic ID: AIR PA000240406
Facility Registry ID: 110000603847
Air Operating Status Code: OPR
Default Air Classification Code: MAJ
Air Program: State Implementation Plan for National Primary and Secondary Ambient Air Quality Standards
Activity Date: 1998-08-13 00:00:00

Map ID
Direction
Distance
Elevation

MAP FINDINGS

Site

Database(s)

EDR ID Number
EPA ID Number

KIMBERLY CLARK PA LLC (Continued)

1000421465

Activity Status Date: 1998-08-13 00:00:00
Activity Group: Enforcement Action
Activity Type: Administrative - Informal
Activity Status: Achieved

Region Code: 03
Programmatic ID: AIR PA000240406
Facility Registry ID: 110000603847
Air Operating Status Code: OPR
Default Air Classification Code: MAJ
Air Program: State Implementation Plan for National Primary and Secondary Ambient Air Quality Standards
Activity Date: 2000-05-08 00:00:00
Activity Status Date: 2000-05-08 00:00:00
Activity Group: Enforcement Action
Activity Type: Administrative - Informal
Activity Status: Achieved

Region Code: 03
Programmatic ID: AIR PA000240406
Facility Registry ID: 110000603847
Air Operating Status Code: OPR
Default Air Classification Code: MAJ
Air Program: State Implementation Plan for National Primary and Secondary Ambient Air Quality Standards
Activity Date: 2000-08-03 00:00:00
Activity Status Date: 2000-08-03 00:00:00
Activity Group: Enforcement Action
Activity Type: Administrative - Informal
Activity Status: Achieved

Region Code: 03
Programmatic ID: AIR PA000240406
Facility Registry ID: 110000603847
Air Operating Status Code: OPR
Default Air Classification Code: MAJ
Air Program: State Implementation Plan for National Primary and Secondary Ambient Air Quality Standards
Activity Date: 2007-06-01 00:00:00
Activity Status Date: 2007-06-01 00:00:00
Activity Group: Enforcement Action
Activity Type: Administrative - Informal
Activity Status: Achieved

Region Code: 03
Programmatic ID: AIR PA000240406
Facility Registry ID: 110000603847
Air Operating Status Code: OPR
Default Air Classification Code: MAJ
Air Program: State Implementation Plan for National Primary and Secondary Ambient Air Quality Standards
Activity Date: 2007-09-17 00:00:00
Activity Status Date: 2007-09-17 00:00:00
Activity Group: Enforcement Action
Activity Type: Administrative - Informal
Activity Status: Achieved

Region Code: 03
Programmatic ID: AIR PA000240406
Facility Registry ID: 110000603847
Air Operating Status Code: OPR

Map ID
Direction
Distance
Elevation

MAP FINDINGS

Site

Database(s)

EDR ID Number
EPA ID Number

KIMBERLY CLARK PA LLC (Continued)

1000421465

Default Air Classification Code: MAJ
Air Program: State Implementation Plan for National Primary and Secondary Ambient Air Quality Standards
Activity Date: 2008-09-09 00:00:00
Activity Status Date: 2008-09-09 00:00:00
Activity Group: Enforcement Action
Activity Type: Administrative - Informal
Activity Status: Achieved

Region Code: 03
Programmatic ID: AIR PA000240406
Facility Registry ID: 110000603847
Air Operating Status Code: OPR
Default Air Classification Code: MAJ
Air Program: State Implementation Plan for National Primary and Secondary Ambient Air Quality Standards
Activity Date: 2009-11-02 00:00:00
Activity Status Date: 2009-11-02 00:00:00
Activity Group: Enforcement Action
Activity Type: Administrative - Informal
Activity Status: Achieved

Region Code: 03
Programmatic ID: AIR PA000240406
Facility Registry ID: 110000603847
Air Operating Status Code: OPR
Default Air Classification Code: MAJ
Air Program: State Implementation Plan for National Primary and Secondary Ambient Air Quality Standards
Activity Date: 2010-09-29 00:00:00
Activity Status Date: 2010-09-29 00:00:00
Activity Group: Enforcement Action
Activity Type: Administrative - Informal
Activity Status: Achieved

Region Code: 03
Programmatic ID: AIR PA000240406
Facility Registry ID: 110000603847
Air Operating Status Code: OPR
Default Air Classification Code: MAJ
Air Program: Title V Permits
Activity Date: Not reported
Activity Status Date: 2008-06-26 00:00:00
Activity Group: Case File
Activity Type: Case File
Activity Status: Resolved

Region Code: 03
Programmatic ID: AIR PA000240406
Facility Registry ID: 110000603847
Air Operating Status Code: OPR
Default Air Classification Code: MAJ
Air Program: Title V Permits
Activity Date: Not reported
Activity Status Date: 2011-05-19 00:00:00
Activity Group: Case File
Activity Type: Case File
Activity Status: Resolved

Region Code: 03

Map ID
Direction
Distance
Elevation

MAP FINDINGS

Site

Database(s)

EDR ID Number
EPA ID Number

KIMBERLY CLARK PA LLC (Continued)

1000421465

Programmatic ID: AIR PA000240406
Facility Registry ID: 110000603847
Air Operating Status Code: OPR
Default Air Classification Code: MAJ
Air Program: Title V Permits
Activity Date: 2011-08-19 00:00:00
Activity Status Date: Not reported
Activity Group: Compliance Monitoring
Activity Type: Information Request
Activity Status: Not reported

Region Code: 03
Programmatic ID: AIR PA000240406
Facility Registry ID: 110000603847
Air Operating Status Code: OPR
Default Air Classification Code: MAJ
Air Program: Title V Permits
Activity Date: 1997-03-19 00:00:00
Activity Status Date: 2016-02-12 13:24:42
Activity Group: Compliance Monitoring
Activity Type: Inspection/Evaluation
Activity Status: Active

Region Code: 03
Programmatic ID: AIR PA000240406
Facility Registry ID: 110000603847
Air Operating Status Code: OPR
Default Air Classification Code: MAJ
Air Program: Title V Permits
Activity Date: 1997-09-12 00:00:00
Activity Status Date: 2016-02-12 13:23:13
Activity Group: Compliance Monitoring
Activity Type: Inspection/Evaluation
Activity Status: Active

Region Code: 03
Programmatic ID: AIR PA000240406
Facility Registry ID: 110000603847
Air Operating Status Code: OPR
Default Air Classification Code: MAJ
Air Program: Title V Permits
Activity Date: 1997-09-23 00:00:00
Activity Status Date: 2016-02-12 13:24:42
Activity Group: Compliance Monitoring
Activity Type: Inspection/Evaluation
Activity Status: Active

Region Code: 03
Programmatic ID: AIR PA000240406
Facility Registry ID: 110000603847
Air Operating Status Code: OPR
Default Air Classification Code: MAJ
Air Program: Title V Permits
Activity Date: 1997-12-30 00:00:00
Activity Status Date: 2016-02-12 13:24:42
Activity Group: Compliance Monitoring
Activity Type: Inspection/Evaluation

Map ID
Direction
Distance
Elevation

MAP FINDINGS

Site

Database(s)

EDR ID Number
EPA ID Number

KIMBERLY CLARK PA LLC (Continued)

1000421465

Activity Status: Active

Region Code: 03
Programmatic ID: AIR PA000240406
Facility Registry ID: 110000603847
Air Operating Status Code: OPR
Default Air Classification Code: MAJ
Air Program: Title V Permits
Activity Date: 1998-04-14 00:00:00
Activity Status Date: 2016-02-12 13:24:42
Activity Group: Compliance Monitoring
Activity Type: Inspection/Evaluation
Activity Status: Active

Region Code: 03
Programmatic ID: AIR PA000240406
Facility Registry ID: 110000603847
Air Operating Status Code: OPR
Default Air Classification Code: MAJ
Air Program: Title V Permits
Activity Date: 1998-07-08 00:00:00
Activity Status Date: 2016-02-12 13:24:42
Activity Group: Compliance Monitoring
Activity Type: Inspection/Evaluation
Activity Status: Active

Region Code: 03
Programmatic ID: AIR PA000240406
Facility Registry ID: 110000603847
Air Operating Status Code: OPR
Default Air Classification Code: MAJ
Air Program: Title V Permits
Activity Date: 1998-07-27 00:00:00
Activity Status Date: 2016-02-12 13:24:03
Activity Group: Compliance Monitoring
Activity Type: Inspection/Evaluation
Activity Status: Active

Region Code: 03
Programmatic ID: AIR PA000240406
Facility Registry ID: 110000603847
Air Operating Status Code: OPR
Default Air Classification Code: MAJ
Air Program: Title V Permits
Activity Date: 1998-07-28 00:00:00
Activity Status Date: 2016-02-12 13:24:03
Activity Group: Compliance Monitoring
Activity Type: Inspection/Evaluation
Activity Status: Active

Region Code: 03
Programmatic ID: AIR PA000240406
Facility Registry ID: 110000603847
Air Operating Status Code: OPR
Default Air Classification Code: MAJ
Air Program: Title V Permits
Activity Date: 1998-08-11 00:00:00

Map ID
Direction
Distance
Elevation

MAP FINDINGS

Site

Database(s)

EDR ID Number
EPA ID Number

KIMBERLY CLARK PA LLC (Continued)

1000421465

Activity Status Date: 2016-02-12 13:24:47
Activity Group: Compliance Monitoring
Activity Type: Inspection/Evaluation
Activity Status: Active

Region Code: 03
Programmatic ID: AIR PA000240406
Facility Registry ID: 110000603847
Air Operating Status Code: OPR
Default Air Classification Code: MAJ
Air Program: Title V Permits
Activity Date: 1998-09-25 00:00:00
Activity Status Date: 2016-02-12 13:24:13
Activity Group: Compliance Monitoring
Activity Type: Inspection/Evaluation
Activity Status: Active

Region Code: 03
Programmatic ID: AIR PA000240406
Facility Registry ID: 110000603847
Air Operating Status Code: OPR
Default Air Classification Code: MAJ
Air Program: Title V Permits
Activity Date: 1998-10-19 00:00:00
Activity Status Date: 2016-02-12 13:24:42
Activity Group: Compliance Monitoring
Activity Type: Inspection/Evaluation
Activity Status: Active

Region Code: 03
Programmatic ID: AIR PA000240406
Facility Registry ID: 110000603847
Air Operating Status Code: OPR
Default Air Classification Code: MAJ
Air Program: Title V Permits
Activity Date: 1999-01-11 00:00:00
Activity Status Date: 2016-02-12 13:24:42
Activity Group: Compliance Monitoring
Activity Type: Inspection/Evaluation
Activity Status: Active

Region Code: 03
Programmatic ID: AIR PA000240406
Facility Registry ID: 110000603847
Air Operating Status Code: OPR
Default Air Classification Code: MAJ
Air Program: Title V Permits
Activity Date: 1999-02-02 00:00:00
Activity Status Date: 2016-02-12 13:25:56
Activity Group: Compliance Monitoring
Activity Type: Inspection/Evaluation
Activity Status: Active

Region Code: 03
Programmatic ID: AIR PA000240406
Facility Registry ID: 110000603847
Air Operating Status Code: OPR

Map ID
Direction
Distance
Elevation

MAP FINDINGS

Site

Database(s)

EDR ID Number
EPA ID Number

KIMBERLY CLARK PA LLC (Continued)

1000421465

Default Air Classification Code: MAJ
Air Program: Title V Permits
Activity Date: 1999-02-22 00:00:00
Activity Status Date: 2016-02-12 13:24:52
Activity Group: Compliance Monitoring
Activity Type: Inspection/Evaluation
Activity Status: Active

Region Code: 03
Programmatic ID: AIR PA000240406
Facility Registry ID: 110000603847
Air Operating Status Code: OPR
Default Air Classification Code: MAJ
Air Program: Title V Permits
Activity Date: 1999-06-24 00:00:00
Activity Status Date: 2016-02-12 13:25:22
Activity Group: Compliance Monitoring
Activity Type: Inspection/Evaluation
Activity Status: Active

Region Code: 03
Programmatic ID: AIR PA000240406
Facility Registry ID: 110000603847
Air Operating Status Code: OPR
Default Air Classification Code: MAJ
Air Program: Title V Permits
Activity Date: 1999-10-22 00:00:00
Activity Status Date: 2016-02-12 13:26:21
Activity Group: Compliance Monitoring
Activity Type: Inspection/Evaluation
Activity Status: Active

Region Code: 03
Programmatic ID: AIR PA000240406
Facility Registry ID: 110000603847
Air Operating Status Code: OPR
Default Air Classification Code: MAJ
Air Program: Title V Permits
Activity Date: 1999-10-27 00:00:00
Activity Status Date: 2016-02-12 13:26:07
Activity Group: Compliance Monitoring
Activity Type: Inspection/Evaluation
Activity Status: Active

Region Code: 03
Programmatic ID: AIR PA000240406
Facility Registry ID: 110000603847
Air Operating Status Code: OPR
Default Air Classification Code: MAJ
Air Program: Title V Permits
Activity Date: 1999-12-01 00:00:00
Activity Status Date: 2016-02-12 13:26:08
Activity Group: Compliance Monitoring
Activity Type: Inspection/Evaluation
Activity Status: Active

Region Code: 03

Map ID
Direction
Distance
Elevation

MAP FINDINGS

Site

Database(s)

EDR ID Number
EPA ID Number

KIMBERLY CLARK PA LLC (Continued)

1000421465

Programmatic ID: AIR PA000240406
Facility Registry ID: 110000603847
Air Operating Status Code: OPR
Default Air Classification Code: MAJ
Air Program: Title V Permits
Activity Date: 2000-02-01 00:00:00
Activity Status Date: 2016-02-12 13:26:49
Activity Group: Compliance Monitoring
Activity Type: Inspection/Evaluation
Activity Status: Active

Region Code: 03
Programmatic ID: AIR PA000240406
Facility Registry ID: 110000603847
Air Operating Status Code: OPR
Default Air Classification Code: MAJ
Air Program: Title V Permits
Activity Date: 2000-02-03 00:00:00
Activity Status Date: 2016-02-12 13:26:49
Activity Group: Compliance Monitoring
Activity Type: Inspection/Evaluation
Activity Status: Active

Region Code: 03
Programmatic ID: AIR PA000240406
Facility Registry ID: 110000603847
Air Operating Status Code: OPR
Default Air Classification Code: MAJ
Air Program: Title V Permits
Activity Date: 2000-03-29 00:00:00
Activity Status Date: 2016-02-12 13:27:12
Activity Group: Compliance Monitoring
Activity Type: Inspection/Evaluation
Activity Status: Active

Region Code: 03
Programmatic ID: AIR PA000240406
Facility Registry ID: 110000603847
Air Operating Status Code: OPR
Default Air Classification Code: MAJ
Air Program: Title V Permits
Activity Date: 2000-04-03 00:00:00
Activity Status Date: 2016-02-12 13:27:11
Activity Group: Compliance Monitoring
Activity Type: Inspection/Evaluation
Activity Status: Active

Region Code: 03
Programmatic ID: AIR PA000240406
Facility Registry ID: 110000603847
Air Operating Status Code: OPR
Default Air Classification Code: MAJ
Air Program: Title V Permits
Activity Date: 2000-04-06 00:00:00
Activity Status Date: 2016-02-12 13:27:23
Activity Group: Compliance Monitoring
Activity Type: Inspection/Evaluation

Map ID
Direction
Distance
Elevation

MAP FINDINGS

Site

Database(s)

EDR ID Number
EPA ID Number

KIMBERLY CLARK PA LLC (Continued)

1000421465

Activity Status: Active

Region Code: 03
Programmatic ID: AIR PA000240406
Facility Registry ID: 110000603847
Air Operating Status Code: OPR
Default Air Classification Code: MAJ
Air Program: Title V Permits
Activity Date: 2000-05-02 00:00:00
Activity Status Date: 2016-02-12 13:28:04
Activity Group: Compliance Monitoring
Activity Type: Inspection/Evaluation
Activity Status: Active

Region Code: 03
Programmatic ID: AIR PA000240406
Facility Registry ID: 110000603847
Air Operating Status Code: OPR
Default Air Classification Code: MAJ
Air Program: Title V Permits
Activity Date: 2000-05-15 00:00:00
Activity Status Date: 2016-02-12 13:27:58
Activity Group: Compliance Monitoring
Activity Type: Inspection/Evaluation
Activity Status: Active

Region Code: 03
Programmatic ID: AIR PA000240406
Facility Registry ID: 110000603847
Air Operating Status Code: OPR
Default Air Classification Code: MAJ
Air Program: Title V Permits
Activity Date: 2000-05-23 00:00:00
Activity Status Date: 2016-02-12 13:28:04
Activity Group: Compliance Monitoring
Activity Type: Inspection/Evaluation
Activity Status: Active

Region Code: 03
Programmatic ID: AIR PA000240406
Facility Registry ID: 110000603847
Air Operating Status Code: OPR
Default Air Classification Code: MAJ
Air Program: Title V Permits
Activity Date: 2000-12-07 00:00:00
Activity Status Date: 2016-02-12 13:28:42
Activity Group: Compliance Monitoring
Activity Type: Inspection/Evaluation
Activity Status: Active

Region Code: 03
Programmatic ID: AIR PA000240406
Facility Registry ID: 110000603847
Air Operating Status Code: OPR
Default Air Classification Code: MAJ
Air Program: Title V Permits
Activity Date: 2001-02-02 00:00:00

Map ID
Direction
Distance
Elevation

MAP FINDINGS

Site

Database(s)

EDR ID Number
EPA ID Number

KIMBERLY CLARK PA LLC (Continued)

1000421465

Activity Status Date: 2016-02-12 13:28:58
Activity Group: Compliance Monitoring
Activity Type: Inspection/Evaluation
Activity Status: Active

Region Code: 03
Programmatic ID: AIR PA000240406
Facility Registry ID: 110000603847
Air Operating Status Code: OPR
Default Air Classification Code: MAJ
Air Program: Title V Permits
Activity Date: 2001-10-16 00:00:00
Activity Status Date: 2016-02-12 13:30:17
Activity Group: Compliance Monitoring
Activity Type: Inspection/Evaluation
Activity Status: Active

Region Code: 03
Programmatic ID: AIR PA000240406
Facility Registry ID: 110000603847
Air Operating Status Code: OPR
Default Air Classification Code: MAJ
Air Program: Title V Permits
Activity Date: 2001-10-17 00:00:00
Activity Status Date: 2016-02-12 13:30:17
Activity Group: Compliance Monitoring
Activity Type: Inspection/Evaluation
Activity Status: Active

Region Code: 03
Programmatic ID: AIR PA000240406
Facility Registry ID: 110000603847
Air Operating Status Code: OPR
Default Air Classification Code: MAJ
Air Program: Title V Permits
Activity Date: 2001-11-07 00:00:00
Activity Status Date: 2016-02-12 13:30:22
Activity Group: Compliance Monitoring
Activity Type: Inspection/Evaluation
Activity Status: Active

Region Code: 03
Programmatic ID: AIR PA000240406
Facility Registry ID: 110000603847
Air Operating Status Code: OPR
Default Air Classification Code: MAJ
Air Program: Title V Permits
Activity Date: 2001-11-09 00:00:00
Activity Status Date: 2016-02-12 13:30:21
Activity Group: Compliance Monitoring
Activity Type: Inspection/Evaluation
Activity Status: Active

Region Code: 03
Programmatic ID: AIR PA000240406
Facility Registry ID: 110000603847
Air Operating Status Code: OPR

Map ID
Direction
Distance
Elevation

MAP FINDINGS

Site

Database(s)

EDR ID Number
EPA ID Number

KIMBERLY CLARK PA LLC (Continued)

1000421465

Default Air Classification Code: MAJ
Air Program: Title V Permits
Activity Date: 2001-11-09 00:00:00
Activity Status Date: 2016-02-12 13:30:25
Activity Group: Compliance Monitoring
Activity Type: Inspection/Evaluation
Activity Status: Active

Region Code: 03
Programmatic ID: AIR PA000240406
Facility Registry ID: 110000603847
Air Operating Status Code: OPR
Default Air Classification Code: MAJ
Air Program: Title V Permits
Activity Date: 2001-12-14 00:00:00
Activity Status Date: 2016-02-12 13:30:40
Activity Group: Compliance Monitoring
Activity Type: Inspection/Evaluation
Activity Status: Active

Region Code: 03
Programmatic ID: AIR PA000240406
Facility Registry ID: 110000603847
Air Operating Status Code: OPR
Default Air Classification Code: MAJ
Air Program: Title V Permits
Activity Date: 2002-03-04 00:00:00
Activity Status Date: 2016-02-12 13:30:53
Activity Group: Compliance Monitoring
Activity Type: Inspection/Evaluation
Activity Status: Active

Region Code: 03
Programmatic ID: AIR PA000240406
Facility Registry ID: 110000603847
Air Operating Status Code: OPR
Default Air Classification Code: MAJ
Air Program: Title V Permits
Activity Date: 2002-03-22 00:00:00
Activity Status Date: 2016-02-12 13:30:53
Activity Group: Compliance Monitoring
Activity Type: Inspection/Evaluation
Activity Status: Active

Region Code: 03
Programmatic ID: AIR PA000240406
Facility Registry ID: 110000603847
Air Operating Status Code: OPR
Default Air Classification Code: MAJ
Air Program: Title V Permits
Activity Date: 2002-04-19 00:00:00
Activity Status Date: 2016-02-12 13:31:25
Activity Group: Compliance Monitoring
Activity Type: Inspection/Evaluation
Activity Status: Active

Region Code: 03

Map ID
Direction
Distance
Elevation

MAP FINDINGS

Site

Database(s)

EDR ID Number
EPA ID Number

KIMBERLY CLARK PA LLC (Continued)

1000421465

Programmatic ID: AIR PA000240406
Facility Registry ID: 110000603847
Air Operating Status Code: OPR
Default Air Classification Code: MAJ
Air Program: Title V Permits
Activity Date: 2002-08-21 00:00:00
Activity Status Date: 2016-02-12 13:31:25
Activity Group: Compliance Monitoring
Activity Type: Inspection/Evaluation
Activity Status: Active

Region Code: 03
Programmatic ID: AIR PA000240406
Facility Registry ID: 110000603847
Air Operating Status Code: OPR
Default Air Classification Code: MAJ
Air Program: Title V Permits
Activity Date: 2002-11-04 00:00:00
Activity Status Date: 2016-02-12 13:31:41
Activity Group: Compliance Monitoring
Activity Type: Inspection/Evaluation
Activity Status: Active

Region Code: 03
Programmatic ID: AIR PA000240406
Facility Registry ID: 110000603847
Air Operating Status Code: OPR
Default Air Classification Code: MAJ
Air Program: Title V Permits
Activity Date: 2002-11-22 00:00:00
Activity Status Date: 2016-02-12 13:49:27
Activity Group: Compliance Monitoring
Activity Type: Inspection/Evaluation
Activity Status: Active

Region Code: 03
Programmatic ID: AIR PA000240406
Facility Registry ID: 110000603847
Air Operating Status Code: OPR
Default Air Classification Code: MAJ
Air Program: Title V Permits
Activity Date: 2003-03-14 00:00:00
Activity Status Date: 2016-02-12 13:32:11
Activity Group: Compliance Monitoring
Activity Type: Inspection/Evaluation
Activity Status: Active

Region Code: 03
Programmatic ID: AIR PA000240406
Facility Registry ID: 110000603847
Air Operating Status Code: OPR
Default Air Classification Code: MAJ
Air Program: Title V Permits
Activity Date: 2003-03-27 00:00:00
Activity Status Date: 2016-02-12 13:32:12
Activity Group: Compliance Monitoring
Activity Type: Inspection/Evaluation

Map ID
Direction
Distance
Elevation

MAP FINDINGS

Site

Database(s)

EDR ID Number
EPA ID Number

KIMBERLY CLARK PA LLC (Continued)

1000421465

Activity Status: Active

Region Code: 03
Programmatic ID: AIR PA000240406
Facility Registry ID: 110000603847
Air Operating Status Code: OPR
Default Air Classification Code: MAJ
Air Program: Title V Permits
Activity Date: 2003-04-17 00:00:00
Activity Status Date: 2016-04-06 16:02:39
Activity Group: Compliance Monitoring
Activity Type: Inspection/Evaluation
Activity Status: Active

Region Code: 03
Programmatic ID: AIR PA000240406
Facility Registry ID: 110000603847
Air Operating Status Code: OPR
Default Air Classification Code: MAJ
Air Program: Title V Permits
Activity Date: 2003-04-22 00:00:00
Activity Status Date: 2016-02-12 13:32:20
Activity Group: Compliance Monitoring
Activity Type: Inspection/Evaluation
Activity Status: Active

Region Code: 03
Programmatic ID: AIR PA000240406
Facility Registry ID: 110000603847
Air Operating Status Code: OPR
Default Air Classification Code: MAJ
Air Program: Title V Permits
Activity Date: 2003-05-23 00:00:00
Activity Status Date: 2016-02-12 13:32:27
Activity Group: Compliance Monitoring
Activity Type: Inspection/Evaluation
Activity Status: Active

Region Code: 03
Programmatic ID: AIR PA000240406
Facility Registry ID: 110000603847
Air Operating Status Code: OPR
Default Air Classification Code: MAJ
Air Program: Title V Permits
Activity Date: 2003-08-13 00:00:00
Activity Status Date: 2016-02-12 13:32:55
Activity Group: Compliance Monitoring
Activity Type: Inspection/Evaluation
Activity Status: Active

Region Code: 03
Programmatic ID: AIR PA000240406
Facility Registry ID: 110000603847
Air Operating Status Code: OPR
Default Air Classification Code: MAJ
Air Program: Title V Permits
Activity Date: 2003-11-24 00:00:00

Map ID
Direction
Distance
Elevation

MAP FINDINGS

Site

Database(s)

EDR ID Number
EPA ID Number

KIMBERLY CLARK PA LLC (Continued)

1000421465

Activity Status Date: 2016-02-12 13:33:17
Activity Group: Compliance Monitoring
Activity Type: Inspection/Evaluation
Activity Status: Active

Region Code: 03
Programmatic ID: AIR PA000240406
Facility Registry ID: 110000603847
Air Operating Status Code: OPR
Default Air Classification Code: MAJ
Air Program: Title V Permits
Activity Date: 2003-11-26 00:00:00
Activity Status Date: 2016-02-12 13:49:33
Activity Group: Compliance Monitoring
Activity Type: Inspection/Evaluation
Activity Status: Active

Region Code: 03
Programmatic ID: AIR PA000240406
Facility Registry ID: 110000603847
Air Operating Status Code: OPR
Default Air Classification Code: MAJ
Air Program: Title V Permits
Activity Date: 2004-01-06 00:00:00
Activity Status Date: 2016-02-12 13:33:23
Activity Group: Compliance Monitoring
Activity Type: Inspection/Evaluation
Activity Status: Active

Region Code: 03
Programmatic ID: AIR PA000240406
Facility Registry ID: 110000603847
Air Operating Status Code: OPR
Default Air Classification Code: MAJ
Air Program: Title V Permits
Activity Date: 2004-03-02 00:00:00
Activity Status Date: 2016-02-12 13:33:35
Activity Group: Compliance Monitoring
Activity Type: Inspection/Evaluation
Activity Status: Active

Region Code: 03
Programmatic ID: AIR PA000240406
Facility Registry ID: 110000603847
Air Operating Status Code: OPR
Default Air Classification Code: MAJ
Air Program: Title V Permits
Activity Date: 2004-03-15 00:00:00
Activity Status Date: 2016-02-12 13:33:39
Activity Group: Compliance Monitoring
Activity Type: Inspection/Evaluation
Activity Status: Active

Region Code: 03
Programmatic ID: AIR PA000240406
Facility Registry ID: 110000603847
Air Operating Status Code: OPR

Map ID
Direction
Distance
Elevation

MAP FINDINGS

Site

Database(s)

EDR ID Number
EPA ID Number

KIMBERLY CLARK PA LLC (Continued)

1000421465

Default Air Classification Code: MAJ
Air Program: Title V Permits
Activity Date: 2004-06-21 00:00:00
Activity Status Date: 2016-02-12 13:34:06
Activity Group: Compliance Monitoring
Activity Type: Inspection/Evaluation
Activity Status: Active

Region Code: 03
Programmatic ID: AIR PA000240406
Facility Registry ID: 110000603847
Air Operating Status Code: OPR
Default Air Classification Code: MAJ
Air Program: Title V Permits
Activity Date: 2004-06-22 00:00:00
Activity Status Date: 2016-02-12 13:34:07
Activity Group: Compliance Monitoring
Activity Type: Inspection/Evaluation
Activity Status: Active

Region Code: 03
Programmatic ID: AIR PA000240406
Facility Registry ID: 110000603847
Air Operating Status Code: OPR
Default Air Classification Code: MAJ
Air Program: Title V Permits
Activity Date: 2004-09-23 00:00:00
Activity Status Date: 2016-02-12 13:34:34
Activity Group: Compliance Monitoring
Activity Type: Inspection/Evaluation
Activity Status: Active

Region Code: 03
Programmatic ID: AIR PA000240406
Facility Registry ID: 110000603847
Air Operating Status Code: OPR
Default Air Classification Code: MAJ
Air Program: Title V Permits
Activity Date: 2004-10-06 00:00:00
Activity Status Date: 2016-02-12 13:34:30
Activity Group: Compliance Monitoring
Activity Type: Inspection/Evaluation
Activity Status: Active

Region Code: 03
Programmatic ID: AIR PA000240406
Facility Registry ID: 110000603847
Air Operating Status Code: OPR
Default Air Classification Code: MAJ
Air Program: Title V Permits
Activity Date: 2004-12-01 00:00:00
Activity Status Date: 2016-02-12 13:34:40
Activity Group: Compliance Monitoring
Activity Type: Inspection/Evaluation
Activity Status: Active

Region Code: 03

Map ID
Direction
Distance
Elevation

MAP FINDINGS

Site

Database(s)

EDR ID Number
EPA ID Number

KIMBERLY CLARK PA LLC (Continued)

1000421465

Programmatic ID: AIR PA000240406
Facility Registry ID: 110000603847
Air Operating Status Code: OPR
Default Air Classification Code: MAJ
Air Program: Title V Permits
Activity Date: 2005-02-02 00:00:00
Activity Status Date: 2016-02-12 13:34:47
Activity Group: Compliance Monitoring
Activity Type: Inspection/Evaluation
Activity Status: Active

Region Code: 03
Programmatic ID: AIR PA000240406
Facility Registry ID: 110000603847
Air Operating Status Code: OPR
Default Air Classification Code: MAJ
Air Program: Title V Permits
Activity Date: 2005-02-11 00:00:00
Activity Status Date: 2016-02-12 13:34:50
Activity Group: Compliance Monitoring
Activity Type: Inspection/Evaluation
Activity Status: Active

Region Code: 03
Programmatic ID: AIR PA000240406
Facility Registry ID: 110000603847
Air Operating Status Code: OPR
Default Air Classification Code: MAJ
Air Program: Title V Permits
Activity Date: 2005-03-15 00:00:00
Activity Status Date: 2016-02-12 13:34:56
Activity Group: Compliance Monitoring
Activity Type: Inspection/Evaluation
Activity Status: Active

Region Code: 03
Programmatic ID: AIR PA000240406
Facility Registry ID: 110000603847
Air Operating Status Code: OPR
Default Air Classification Code: MAJ
Air Program: Title V Permits
Activity Date: 2005-04-21 00:00:00
Activity Status Date: 2016-02-12 13:49:40
Activity Group: Compliance Monitoring
Activity Type: Inspection/Evaluation
Activity Status: Active

Region Code: 03
Programmatic ID: AIR PA000240406
Facility Registry ID: 110000603847
Air Operating Status Code: OPR
Default Air Classification Code: MAJ
Air Program: Title V Permits
Activity Date: 2005-04-26 00:00:00
Activity Status Date: 2016-02-12 13:35:05
Activity Group: Compliance Monitoring
Activity Type: Inspection/Evaluation

Map ID
Direction
Distance
Elevation

MAP FINDINGS

Site

Database(s)

EDR ID Number
EPA ID Number

KIMBERLY CLARK PA LLC (Continued)

1000421465

Activity Status: Active

Region Code: 03
Programmatic ID: AIR PA000240406
Facility Registry ID: 110000603847
Air Operating Status Code: OPR
Default Air Classification Code: MAJ
Air Program: Title V Permits
Activity Date: 2005-06-06 00:00:00
Activity Status Date: 2016-02-12 13:35:15
Activity Group: Compliance Monitoring
Activity Type: Inspection/Evaluation
Activity Status: Active

Region Code: 03
Programmatic ID: AIR PA000240406
Facility Registry ID: 110000603847
Air Operating Status Code: OPR
Default Air Classification Code: MAJ
Air Program: Title V Permits
Activity Date: 2005-06-08 00:00:00
Activity Status Date: 2016-02-12 13:35:26
Activity Group: Compliance Monitoring
Activity Type: Inspection/Evaluation
Activity Status: Active

Region Code: 03
Programmatic ID: AIR PA000240406
Facility Registry ID: 110000603847
Air Operating Status Code: OPR
Default Air Classification Code: MAJ
Air Program: Title V Permits
Activity Date: 2005-07-01 00:00:00
Activity Status Date: 2016-02-12 13:35:29
Activity Group: Compliance Monitoring
Activity Type: Inspection/Evaluation
Activity Status: Active

Region Code: 03
Programmatic ID: AIR PA000240406
Facility Registry ID: 110000603847
Air Operating Status Code: OPR
Default Air Classification Code: MAJ
Air Program: Title V Permits
Activity Date: 2005-08-11 00:00:00
Activity Status Date: 2016-02-12 13:35:31
Activity Group: Compliance Monitoring
Activity Type: Inspection/Evaluation
Activity Status: Active

Region Code: 03
Programmatic ID: AIR PA000240406
Facility Registry ID: 110000603847
Air Operating Status Code: OPR
Default Air Classification Code: MAJ
Air Program: Title V Permits
Activity Date: 2005-11-09 00:00:00

Map ID
Direction
Distance
Elevation

MAP FINDINGS

Site

Database(s)

EDR ID Number
EPA ID Number

KIMBERLY CLARK PA LLC (Continued)

1000421465

Activity Status Date: 2016-02-12 13:35:50
Activity Group: Compliance Monitoring
Activity Type: Inspection/Evaluation
Activity Status: Active

Region Code: 03
Programmatic ID: AIR PA000240406
Facility Registry ID: 110000603847
Air Operating Status Code: OPR
Default Air Classification Code: MAJ
Air Program: Title V Permits
Activity Date: 2005-11-14 00:00:00
Activity Status Date: 2016-02-12 13:35:50
Activity Group: Compliance Monitoring
Activity Type: Inspection/Evaluation
Activity Status: Active

Region Code: 03
Programmatic ID: AIR PA000240406
Facility Registry ID: 110000603847
Air Operating Status Code: OPR
Default Air Classification Code: MAJ
Air Program: Title V Permits
Activity Date: 2005-11-30 00:00:00
Activity Status Date: 2016-02-12 13:37:35
Activity Group: Compliance Monitoring
Activity Type: Inspection/Evaluation
Activity Status: Active

Region Code: 03
Programmatic ID: AIR PA000240406
Facility Registry ID: 110000603847
Air Operating Status Code: OPR
Default Air Classification Code: MAJ
Air Program: Title V Permits
Activity Date: 2006-02-24 00:00:00
Activity Status Date: 2016-02-12 13:36:08
Activity Group: Compliance Monitoring
Activity Type: Inspection/Evaluation
Activity Status: Active

Region Code: 03
Programmatic ID: AIR PA000240406
Facility Registry ID: 110000603847
Air Operating Status Code: OPR
Default Air Classification Code: MAJ
Air Program: Title V Permits
Activity Date: 2006-02-24 00:00:00
Activity Status Date: 2016-02-12 13:49:46
Activity Group: Compliance Monitoring
Activity Type: Inspection/Evaluation
Activity Status: Active

Region Code: 03
Programmatic ID: AIR PA000240406
Facility Registry ID: 110000603847
Air Operating Status Code: OPR

Map ID
Direction
Distance
Elevation

MAP FINDINGS

Site

Database(s)

EDR ID Number
EPA ID Number

KIMBERLY CLARK PA LLC (Continued)

1000421465

Default Air Classification Code: MAJ
Air Program: Title V Permits
Activity Date: 2006-05-16 00:00:00
Activity Status Date: 2016-02-12 13:36:25
Activity Group: Compliance Monitoring
Activity Type: Inspection/Evaluation
Activity Status: Active

Region Code: 03
Programmatic ID: AIR PA000240406
Facility Registry ID: 110000603847
Air Operating Status Code: OPR
Default Air Classification Code: MAJ
Air Program: Title V Permits
Activity Date: 2006-06-02 00:00:00
Activity Status Date: 2016-02-12 13:36:28
Activity Group: Compliance Monitoring
Activity Type: Inspection/Evaluation
Activity Status: Active

Region Code: 03
Programmatic ID: AIR PA000240406
Facility Registry ID: 110000603847
Air Operating Status Code: OPR
Default Air Classification Code: MAJ
Air Program: Title V Permits
Activity Date: 2006-06-30 00:00:00
Activity Status Date: 2016-02-12 13:36:35
Activity Group: Compliance Monitoring
Activity Type: Inspection/Evaluation
Activity Status: Active

Region Code: 03
Programmatic ID: AIR PA000240406
Facility Registry ID: 110000603847
Air Operating Status Code: OPR
Default Air Classification Code: MAJ
Air Program: Title V Permits
Activity Date: 2006-11-02 00:00:00
Activity Status Date: 2016-02-12 13:37:00
Activity Group: Compliance Monitoring
Activity Type: Inspection/Evaluation
Activity Status: Active

Region Code: 03
Programmatic ID: AIR PA000240406
Facility Registry ID: 110000603847
Air Operating Status Code: OPR
Default Air Classification Code: MAJ
Air Program: Title V Permits
Activity Date: 2006-11-30 00:00:00
Activity Status Date: 2016-02-12 13:37:02
Activity Group: Compliance Monitoring
Activity Type: Inspection/Evaluation
Activity Status: Active

Region Code: 03

Map ID
Direction
Distance
Elevation

MAP FINDINGS

Site

Database(s)

EDR ID Number
EPA ID Number

KIMBERLY CLARK PA LLC (Continued)

1000421465

Programmatic ID: AIR PA000240406
Facility Registry ID: 110000603847
Air Operating Status Code: OPR
Default Air Classification Code: MAJ
Air Program: Title V Permits
Activity Date: 2007-01-29 00:00:00
Activity Status Date: 2016-02-12 13:49:52
Activity Group: Compliance Monitoring
Activity Type: Inspection/Evaluation
Activity Status: Active

Region Code: 03
Programmatic ID: AIR PA000240406
Facility Registry ID: 110000603847
Air Operating Status Code: OPR
Default Air Classification Code: MAJ
Air Program: Title V Permits
Activity Date: 2007-03-30 00:00:00
Activity Status Date: 2016-02-12 13:37:27
Activity Group: Compliance Monitoring
Activity Type: Inspection/Evaluation
Activity Status: Active

Region Code: 03
Programmatic ID: AIR PA000240406
Facility Registry ID: 110000603847
Air Operating Status Code: OPR
Default Air Classification Code: MAJ
Air Program: Title V Permits
Activity Date: 2007-04-19 00:00:00
Activity Status Date: 2016-02-12 13:37:32
Activity Group: Compliance Monitoring
Activity Type: Inspection/Evaluation
Activity Status: Active

Region Code: 03
Programmatic ID: AIR PA000240406
Facility Registry ID: 110000603847
Air Operating Status Code: OPR
Default Air Classification Code: MAJ
Air Program: Title V Permits
Activity Date: 2007-04-20 00:00:00
Activity Status Date: 2016-02-12 13:37:32
Activity Group: Compliance Monitoring
Activity Type: Inspection/Evaluation
Activity Status: Active

Region Code: 03
Programmatic ID: AIR PA000240406
Facility Registry ID: 110000603847
Air Operating Status Code: OPR
Default Air Classification Code: MAJ
Air Program: Title V Permits
Activity Date: 2007-04-26 00:00:00
Activity Status Date: 2016-02-12 13:37:32
Activity Group: Compliance Monitoring
Activity Type: Inspection/Evaluation

Map ID
Direction
Distance
Elevation

MAP FINDINGS

Site

Database(s)

EDR ID Number
EPA ID Number

KIMBERLY CLARK PA LLC (Continued)

1000421465

Activity Status: Active

Region Code: 03
Programmatic ID: AIR PA000240406
Facility Registry ID: 110000603847
Air Operating Status Code: OPR
Default Air Classification Code: MAJ
Air Program: Title V Permits
Activity Date: 2007-05-04 00:00:00
Activity Status Date: 2016-02-12 13:37:34
Activity Group: Compliance Monitoring
Activity Type: Inspection/Evaluation
Activity Status: Active

Region Code: 03
Programmatic ID: AIR PA000240406
Facility Registry ID: 110000603847
Air Operating Status Code: OPR
Default Air Classification Code: MAJ
Air Program: Title V Permits
Activity Date: 2007-05-04 00:00:00
Activity Status Date: 2016-02-12 13:39:44
Activity Group: Compliance Monitoring
Activity Type: Inspection/Evaluation
Activity Status: Active

Region Code: 03
Programmatic ID: AIR PA000240406
Facility Registry ID: 110000603847
Air Operating Status Code: OPR
Default Air Classification Code: MAJ
Air Program: Title V Permits
Activity Date: 2007-05-29 00:00:00
Activity Status Date: 2016-02-12 13:37:45
Activity Group: Compliance Monitoring
Activity Type: Inspection/Evaluation
Activity Status: Active

Region Code: 03
Programmatic ID: AIR PA000240406
Facility Registry ID: 110000603847
Air Operating Status Code: OPR
Default Air Classification Code: MAJ
Air Program: Title V Permits
Activity Date: 2007-05-30 00:00:00
Activity Status Date: 2016-02-12 13:37:40
Activity Group: Compliance Monitoring
Activity Type: Inspection/Evaluation
Activity Status: Active

Region Code: 03
Programmatic ID: AIR PA000240406
Facility Registry ID: 110000603847
Air Operating Status Code: OPR
Default Air Classification Code: MAJ
Air Program: Title V Permits
Activity Date: 2007-09-05 00:00:00

Map ID
Direction
Distance
Elevation

MAP FINDINGS

Site

Database(s)

EDR ID Number
EPA ID Number

KIMBERLY CLARK PA LLC (Continued)

1000421465

Activity Status Date: 2016-02-12 13:38:03
Activity Group: Compliance Monitoring
Activity Type: Inspection/Evaluation
Activity Status: Active

Region Code: 03
Programmatic ID: AIR PA000240406
Facility Registry ID: 110000603847
Air Operating Status Code: OPR
Default Air Classification Code: MAJ
Air Program: Title V Permits
Activity Date: 2007-09-06 00:00:00
Activity Status Date: 2016-02-12 13:38:03
Activity Group: Compliance Monitoring
Activity Type: Inspection/Evaluation
Activity Status: Active

Region Code: 03
Programmatic ID: AIR PA000240406
Facility Registry ID: 110000603847
Air Operating Status Code: OPR
Default Air Classification Code: MAJ
Air Program: Title V Permits
Activity Date: 2007-12-18 00:00:00
Activity Status Date: 2016-02-12 13:38:36
Activity Group: Compliance Monitoring
Activity Type: Inspection/Evaluation
Activity Status: Active

Region Code: 03
Programmatic ID: AIR PA000240406
Facility Registry ID: 110000603847
Air Operating Status Code: OPR
Default Air Classification Code: MAJ
Air Program: Title V Permits
Activity Date: 2007-12-18 00:00:00
Activity Status Date: 2016-02-12 13:49:57
Activity Group: Compliance Monitoring
Activity Type: Inspection/Evaluation
Activity Status: Active

Region Code: 03
Programmatic ID: AIR PA000240406
Facility Registry ID: 110000603847
Air Operating Status Code: OPR
Default Air Classification Code: MAJ
Air Program: Title V Permits
Activity Date: 2007-12-31 00:00:00
Activity Status Date: 2016-02-12 13:38:40
Activity Group: Compliance Monitoring
Activity Type: Inspection/Evaluation
Activity Status: Active

Region Code: 03
Programmatic ID: AIR PA000240406
Facility Registry ID: 110000603847
Air Operating Status Code: OPR

Map ID
Direction
Distance
Elevation

MAP FINDINGS

Site

Database(s)

EDR ID Number
EPA ID Number

KIMBERLY CLARK PA LLC (Continued)

1000421465

Default Air Classification Code: MAJ
Air Program: Title V Permits
Activity Date: 2008-01-22 00:00:00
Activity Status Date: 2016-02-12 13:38:45
Activity Group: Compliance Monitoring
Activity Type: Inspection/Evaluation
Activity Status: Active

Region Code: 03
Programmatic ID: AIR PA000240406
Facility Registry ID: 110000603847
Air Operating Status Code: OPR
Default Air Classification Code: MAJ
Air Program: Title V Permits
Activity Date: 2008-03-06 00:00:00
Activity Status Date: 2016-02-12 13:39:04
Activity Group: Compliance Monitoring
Activity Type: Inspection/Evaluation
Activity Status: Active

Region Code: 03
Programmatic ID: AIR PA000240406
Facility Registry ID: 110000603847
Air Operating Status Code: OPR
Default Air Classification Code: MAJ
Air Program: Title V Permits
Activity Date: 2008-04-11 00:00:00
Activity Status Date: 2016-02-12 13:39:21
Activity Group: Compliance Monitoring
Activity Type: Inspection/Evaluation
Activity Status: Active

Region Code: 03
Programmatic ID: AIR PA000240406
Facility Registry ID: 110000603847
Air Operating Status Code: OPR
Default Air Classification Code: MAJ
Air Program: Title V Permits
Activity Date: 2008-07-02 00:00:00
Activity Status Date: 2016-02-12 13:39:47
Activity Group: Compliance Monitoring
Activity Type: Inspection/Evaluation
Activity Status: Active

Region Code: 03
Programmatic ID: AIR PA000240406
Facility Registry ID: 110000603847
Air Operating Status Code: OPR
Default Air Classification Code: MAJ
Air Program: Title V Permits
Activity Date: 2008-08-22 00:00:00
Activity Status Date: 2016-02-12 13:40:01
Activity Group: Compliance Monitoring
Activity Type: Inspection/Evaluation
Activity Status: Active

Region Code: 03

Map ID
Direction
Distance
Elevation

MAP FINDINGS

Site

Database(s)

EDR ID Number
EPA ID Number

KIMBERLY CLARK PA LLC (Continued)

1000421465

Programmatic ID: AIR PA000240406
Facility Registry ID: 110000603847
Air Operating Status Code: OPR
Default Air Classification Code: MAJ
Air Program: Title V Permits
Activity Date: 2008-08-26 00:00:00
Activity Status Date: 2016-02-12 13:40:01
Activity Group: Compliance Monitoring
Activity Type: Inspection/Evaluation
Activity Status: Active

Region Code: 03
Programmatic ID: AIR PA000240406
Facility Registry ID: 110000603847
Air Operating Status Code: OPR
Default Air Classification Code: MAJ
Air Program: Title V Permits
Activity Date: 2008-11-18 00:00:00
Activity Status Date: 2016-02-12 13:40:31
Activity Group: Compliance Monitoring
Activity Type: Inspection/Evaluation
Activity Status: Active

Region Code: 03
Programmatic ID: AIR PA000240406
Facility Registry ID: 110000603847
Air Operating Status Code: OPR
Default Air Classification Code: MAJ
Air Program: Title V Permits
Activity Date: 2008-12-09 00:00:00
Activity Status Date: 2016-02-12 13:40:42
Activity Group: Compliance Monitoring
Activity Type: Inspection/Evaluation
Activity Status: Active

Region Code: 03
Programmatic ID: AIR PA000240406
Facility Registry ID: 110000603847
Air Operating Status Code: OPR
Default Air Classification Code: MAJ
Air Program: Title V Permits
Activity Date: 2008-12-17 00:00:00
Activity Status Date: 2016-02-12 13:40:42
Activity Group: Compliance Monitoring
Activity Type: Inspection/Evaluation
Activity Status: Active

Region Code: 03
Programmatic ID: AIR PA000240406
Facility Registry ID: 110000603847
Air Operating Status Code: OPR
Default Air Classification Code: MAJ
Air Program: Title V Permits
Activity Date: 2009-02-02 00:00:00
Activity Status Date: 2016-02-12 13:40:51
Activity Group: Compliance Monitoring
Activity Type: Inspection/Evaluation

Map ID
Direction
Distance
Elevation

MAP FINDINGS

Site

Database(s)

EDR ID Number
EPA ID Number

KIMBERLY CLARK PA LLC (Continued)

1000421465

Activity Status: Active

Region Code: 03
Programmatic ID: AIR PA000240406
Facility Registry ID: 110000603847
Air Operating Status Code: OPR
Default Air Classification Code: MAJ
Air Program: Title V Permits
Activity Date: 2009-04-20 00:00:00
Activity Status Date: 2016-02-12 13:41:20
Activity Group: Compliance Monitoring
Activity Type: Inspection/Evaluation
Activity Status: Active

Region Code: 03
Programmatic ID: AIR PA000240406
Facility Registry ID: 110000603847
Air Operating Status Code: OPR
Default Air Classification Code: MAJ
Air Program: Title V Permits
Activity Date: 2009-05-04 00:00:00
Activity Status Date: 2016-02-12 13:50:03
Activity Group: Compliance Monitoring
Activity Type: Inspection/Evaluation
Activity Status: Active

Region Code: 03
Programmatic ID: AIR PA000240406
Facility Registry ID: 110000603847
Air Operating Status Code: OPR
Default Air Classification Code: MAJ
Air Program: Title V Permits
Activity Date: 2009-05-08 00:00:00
Activity Status Date: 2016-02-12 13:41:32
Activity Group: Compliance Monitoring
Activity Type: Inspection/Evaluation
Activity Status: Active

Region Code: 03
Programmatic ID: AIR PA000240406
Facility Registry ID: 110000603847
Air Operating Status Code: OPR
Default Air Classification Code: MAJ
Air Program: Title V Permits
Activity Date: 2009-06-29 00:00:00
Activity Status Date: 2016-02-12 13:41:49
Activity Group: Compliance Monitoring
Activity Type: Inspection/Evaluation
Activity Status: Active

Region Code: 03
Programmatic ID: AIR PA000240406
Facility Registry ID: 110000603847
Air Operating Status Code: OPR
Default Air Classification Code: MAJ
Air Program: Title V Permits
Activity Date: 2009-06-30 00:00:00

Map ID
Direction
Distance
Elevation

MAP FINDINGS

Site

Database(s)

EDR ID Number
EPA ID Number

KIMBERLY CLARK PA LLC (Continued)

1000421465

Activity Status Date: 2016-02-12 13:41:50
Activity Group: Compliance Monitoring
Activity Type: Inspection/Evaluation
Activity Status: Active

Region Code: 03
Programmatic ID: AIR PA000240406
Facility Registry ID: 110000603847
Air Operating Status Code: OPR
Default Air Classification Code: MAJ
Air Program: Title V Permits
Activity Date: 2009-07-01 00:00:00
Activity Status Date: 2016-02-12 13:41:49
Activity Group: Compliance Monitoring
Activity Type: Inspection/Evaluation
Activity Status: Active

Region Code: 03
Programmatic ID: AIR PA000240406
Facility Registry ID: 110000603847
Air Operating Status Code: OPR
Default Air Classification Code: MAJ
Air Program: Title V Permits
Activity Date: 2009-07-15 00:00:00
Activity Status Date: 2016-02-12 13:41:54
Activity Group: Compliance Monitoring
Activity Type: Inspection/Evaluation
Activity Status: Active

Region Code: 03
Programmatic ID: AIR PA000240406
Facility Registry ID: 110000603847
Air Operating Status Code: OPR
Default Air Classification Code: MAJ
Air Program: Title V Permits
Activity Date: 2009-10-30 00:00:00
Activity Status Date: 2016-02-12 13:42:19
Activity Group: Compliance Monitoring
Activity Type: Inspection/Evaluation
Activity Status: Active

Region Code: 03
Programmatic ID: AIR PA000240406
Facility Registry ID: 110000603847
Air Operating Status Code: OPR
Default Air Classification Code: MAJ
Air Program: Title V Permits
Activity Date: 2009-11-18 00:00:00
Activity Status Date: 2016-02-12 13:42:23
Activity Group: Compliance Monitoring
Activity Type: Inspection/Evaluation
Activity Status: Active

Region Code: 03
Programmatic ID: AIR PA000240406
Facility Registry ID: 110000603847
Air Operating Status Code: OPR

Map ID
Direction
Distance
Elevation

MAP FINDINGS

Site

Database(s)

EDR ID Number
EPA ID Number

KIMBERLY CLARK PA LLC (Continued)

1000421465

Default Air Classification Code: MAJ
Air Program: Title V Permits
Activity Date: 2009-12-03 00:00:00
Activity Status Date: 2016-02-12 13:42:27
Activity Group: Compliance Monitoring
Activity Type: Inspection/Evaluation
Activity Status: Active

Region Code: 03
Programmatic ID: AIR PA000240406
Facility Registry ID: 110000603847
Air Operating Status Code: OPR
Default Air Classification Code: MAJ
Air Program: Title V Permits
Activity Date: 2010-02-17 00:00:00
Activity Status Date: 2016-02-12 13:42:44
Activity Group: Compliance Monitoring
Activity Type: Inspection/Evaluation
Activity Status: Active

Region Code: 03
Programmatic ID: AIR PA000240406
Facility Registry ID: 110000603847
Air Operating Status Code: OPR
Default Air Classification Code: MAJ
Air Program: Title V Permits
Activity Date: 2010-03-11 00:00:00
Activity Status Date: 2016-02-12 13:42:52
Activity Group: Compliance Monitoring
Activity Type: Inspection/Evaluation
Activity Status: Active

Region Code: 03
Programmatic ID: AIR PA000240406
Facility Registry ID: 110000603847
Air Operating Status Code: OPR
Default Air Classification Code: MAJ
Air Program: Title V Permits
Activity Date: 2010-04-22 00:00:00
Activity Status Date: 2016-02-12 13:50:07
Activity Group: Compliance Monitoring
Activity Type: Inspection/Evaluation
Activity Status: Active

Region Code: 03
Programmatic ID: AIR PA000240406
Facility Registry ID: 110000603847
Air Operating Status Code: OPR
Default Air Classification Code: MAJ
Air Program: Title V Permits
Activity Date: 2010-04-30 00:00:00
Activity Status Date: 2016-02-12 13:43:03
Activity Group: Compliance Monitoring
Activity Type: Inspection/Evaluation
Activity Status: Active

Region Code: 03

Map ID
Direction
Distance
Elevation

MAP FINDINGS

Site

Database(s)

EDR ID Number
EPA ID Number

KIMBERLY CLARK PA LLC (Continued)

1000421465

Programmatic ID: AIR PA000240406
Facility Registry ID: 110000603847
Air Operating Status Code: OPR
Default Air Classification Code: MAJ
Air Program: Title V Permits
Activity Date: 2010-06-25 00:00:00
Activity Status Date: 2016-02-12 13:43:16
Activity Group: Compliance Monitoring
Activity Type: Inspection/Evaluation
Activity Status: Active

Region Code: 03
Programmatic ID: AIR PA000240406
Facility Registry ID: 110000603847
Air Operating Status Code: OPR
Default Air Classification Code: MAJ
Air Program: Title V Permits
Activity Date: 2010-07-07 00:00:00
Activity Status Date: 2016-02-12 13:43:20
Activity Group: Compliance Monitoring
Activity Type: Inspection/Evaluation
Activity Status: Active

Region Code: 03
Programmatic ID: AIR PA000240406
Facility Registry ID: 110000603847
Air Operating Status Code: OPR
Default Air Classification Code: MAJ
Air Program: Title V Permits
Activity Date: 2010-08-11 00:00:00
Activity Status Date: 2016-02-12 13:43:30
Activity Group: Compliance Monitoring
Activity Type: Inspection/Evaluation
Activity Status: Active

Region Code: 03
Programmatic ID: AIR PA000240406
Facility Registry ID: 110000603847
Air Operating Status Code: OPR
Default Air Classification Code: MAJ
Air Program: Title V Permits
Activity Date: 2010-08-12 00:00:00
Activity Status Date: 2016-02-12 13:43:29
Activity Group: Compliance Monitoring
Activity Type: Inspection/Evaluation
Activity Status: Active

Region Code: 03
Programmatic ID: AIR PA000240406
Facility Registry ID: 110000603847
Air Operating Status Code: OPR
Default Air Classification Code: MAJ
Air Program: Title V Permits
Activity Date: 2010-09-20 00:00:00
Activity Status Date: 2016-02-12 13:43:37
Activity Group: Compliance Monitoring
Activity Type: Inspection/Evaluation

Map ID
Direction
Distance
Elevation

MAP FINDINGS

Site

Database(s)

EDR ID Number
EPA ID Number

KIMBERLY CLARK PA LLC (Continued)

1000421465

Activity Status: Active

Region Code: 03
Programmatic ID: AIR PA000240406
Facility Registry ID: 110000603847
Air Operating Status Code: OPR
Default Air Classification Code: MAJ
Air Program: Title V Permits
Activity Date: 2010-09-30 00:00:00
Activity Status Date: 2016-02-12 13:43:39
Activity Group: Compliance Monitoring
Activity Type: Inspection/Evaluation
Activity Status: Active

Region Code: 03
Programmatic ID: AIR PA000240406
Facility Registry ID: 110000603847
Air Operating Status Code: OPR
Default Air Classification Code: MAJ
Air Program: Title V Permits
Activity Date: 2010-11-03 00:00:00
Activity Status Date: 2016-02-12 13:43:49
Activity Group: Compliance Monitoring
Activity Type: Inspection/Evaluation
Activity Status: Active

Region Code: 03
Programmatic ID: AIR PA000240406
Facility Registry ID: 110000603847
Air Operating Status Code: OPR
Default Air Classification Code: MAJ
Air Program: Title V Permits
Activity Date: 2010-11-04 00:00:00
Activity Status Date: 2016-02-12 13:43:49
Activity Group: Compliance Monitoring
Activity Type: Inspection/Evaluation
Activity Status: Active

Region Code: 03
Programmatic ID: AIR PA000240406
Facility Registry ID: 110000603847
Air Operating Status Code: OPR
Default Air Classification Code: MAJ
Air Program: Title V Permits
Activity Date: 2011-01-10 00:00:00
Activity Status Date: 2016-02-12 13:43:56
Activity Group: Compliance Monitoring
Activity Type: Inspection/Evaluation
Activity Status: Active

Region Code: 03
Programmatic ID: AIR PA000240406
Facility Registry ID: 110000603847
Air Operating Status Code: OPR
Default Air Classification Code: MAJ
Air Program: Title V Permits
Activity Date: 2011-01-11 00:00:00

Map ID
Direction
Distance
Elevation

MAP FINDINGS

Site

Database(s)

EDR ID Number
EPA ID Number

KIMBERLY CLARK PA LLC (Continued)

1000421465

Activity Status Date: 2016-02-12 13:43:56
Activity Group: Compliance Monitoring
Activity Type: Inspection/Evaluation
Activity Status: Active

Region Code: 03
Programmatic ID: AIR PA000240406
Facility Registry ID: 110000603847
Air Operating Status Code: OPR
Default Air Classification Code: MAJ
Air Program: Title V Permits
Activity Date: 2011-02-07 00:00:00
Activity Status Date: 2016-02-12 13:43:59
Activity Group: Compliance Monitoring
Activity Type: Inspection/Evaluation
Activity Status: Active

Region Code: 03
Programmatic ID: AIR PA000240406
Facility Registry ID: 110000603847
Air Operating Status Code: OPR
Default Air Classification Code: MAJ
Air Program: Title V Permits
Activity Date: 2011-03-24 00:00:00
Activity Status Date: 2016-02-12 13:44:12
Activity Group: Compliance Monitoring
Activity Type: Inspection/Evaluation
Activity Status: Active

Region Code: 03
Programmatic ID: AIR PA000240406
Facility Registry ID: 110000603847
Air Operating Status Code: OPR
Default Air Classification Code: MAJ
Air Program: Title V Permits
Activity Date: 2011-05-10 00:00:00
Activity Status Date: 2016-02-12 13:44:28
Activity Group: Compliance Monitoring
Activity Type: Inspection/Evaluation
Activity Status: Active

Region Code: 03
Programmatic ID: AIR PA000240406
Facility Registry ID: 110000603847
Air Operating Status Code: OPR
Default Air Classification Code: MAJ
Air Program: Title V Permits
Activity Date: 2011-05-19 00:00:00
Activity Status Date: 2016-02-12 13:44:53
Activity Group: Compliance Monitoring
Activity Type: Inspection/Evaluation
Activity Status: Active

Region Code: 03
Programmatic ID: AIR PA000240406
Facility Registry ID: 110000603847
Air Operating Status Code: OPR

Map ID
Direction
Distance
Elevation

MAP FINDINGS

Site

Database(s)

EDR ID Number
EPA ID Number

KIMBERLY CLARK PA LLC (Continued)

1000421465

Default Air Classification Code: MAJ
Air Program: Title V Permits
Activity Date: 2011-06-06 00:00:00
Activity Status Date: 2016-02-12 13:50:14
Activity Group: Compliance Monitoring
Activity Type: Inspection/Evaluation
Activity Status: Active

Region Code: 03
Programmatic ID: AIR PA000240406
Facility Registry ID: 110000603847
Air Operating Status Code: OPR
Default Air Classification Code: MAJ
Air Program: Title V Permits
Activity Date: 2011-06-07 00:00:00
Activity Status Date: 2016-02-12 13:44:33
Activity Group: Compliance Monitoring
Activity Type: Inspection/Evaluation
Activity Status: Active

Region Code: 03
Programmatic ID: AIR PA000240406
Facility Registry ID: 110000603847
Air Operating Status Code: OPR
Default Air Classification Code: MAJ
Air Program: Title V Permits
Activity Date: 2011-06-30 00:00:00
Activity Status Date: 2016-02-12 13:50:13
Activity Group: Compliance Monitoring
Activity Type: Inspection/Evaluation
Activity Status: Active

Region Code: 03
Programmatic ID: AIR PA000240406
Facility Registry ID: 110000603847
Air Operating Status Code: OPR
Default Air Classification Code: MAJ
Air Program: Title V Permits
Activity Date: 2011-08-08 00:00:00
Activity Status Date: 2016-02-12 13:44:44
Activity Group: Compliance Monitoring
Activity Type: Inspection/Evaluation
Activity Status: Active

Region Code: 03
Programmatic ID: AIR PA000240406
Facility Registry ID: 110000603847
Air Operating Status Code: OPR
Default Air Classification Code: MAJ
Air Program: Title V Permits
Activity Date: 2011-08-08 00:00:00
Activity Status Date: 2016-02-12 13:44:45
Activity Group: Compliance Monitoring
Activity Type: Inspection/Evaluation
Activity Status: Active

Region Code: 03

Map ID
Direction
Distance
Elevation

MAP FINDINGS

Site

Database(s)

EDR ID Number
EPA ID Number

KIMBERLY CLARK PA LLC (Continued)

1000421465

Programmatic ID: AIR PA000240406
Facility Registry ID: 110000603847
Air Operating Status Code: OPR
Default Air Classification Code: MAJ
Air Program: Title V Permits
Activity Date: 2011-10-26 00:00:00
Activity Status Date: 2016-02-12 13:44:59
Activity Group: Compliance Monitoring
Activity Type: Inspection/Evaluation
Activity Status: Active

Region Code: 03
Programmatic ID: AIR PA000240406
Facility Registry ID: 110000603847
Air Operating Status Code: OPR
Default Air Classification Code: MAJ
Air Program: Title V Permits
Activity Date: 2011-11-08 00:00:00
Activity Status Date: 2016-02-12 13:45:00
Activity Group: Compliance Monitoring
Activity Type: Inspection/Evaluation
Activity Status: Active

Region Code: 03
Programmatic ID: AIR PA000240406
Facility Registry ID: 110000603847
Air Operating Status Code: OPR
Default Air Classification Code: MAJ
Air Program: Title V Permits
Activity Date: 2012-02-13 00:00:00
Activity Status Date: 2016-02-12 13:45:16
Activity Group: Compliance Monitoring
Activity Type: Inspection/Evaluation
Activity Status: Active

Region Code: 03
Programmatic ID: AIR PA000240406
Facility Registry ID: 110000603847
Air Operating Status Code: OPR
Default Air Classification Code: MAJ
Air Program: Title V Permits
Activity Date: 2012-03-26 00:00:00
Activity Status Date: 2016-02-12 13:50:20
Activity Group: Compliance Monitoring
Activity Type: Inspection/Evaluation
Activity Status: Active

Region Code: 03
Programmatic ID: AIR PA000240406
Facility Registry ID: 110000603847
Air Operating Status Code: OPR
Default Air Classification Code: MAJ
Air Program: Title V Permits
Activity Date: 2012-04-06 00:00:00
Activity Status Date: 2016-02-12 13:50:20
Activity Group: Compliance Monitoring
Activity Type: Inspection/Evaluation

Map ID
Direction
Distance
Elevation

MAP FINDINGS

Site

Database(s)

EDR ID Number
EPA ID Number

KIMBERLY CLARK PA LLC (Continued)

1000421465

Activity Status: Active

Region Code: 03
Programmatic ID: AIR PA000240406
Facility Registry ID: 110000603847
Air Operating Status Code: OPR
Default Air Classification Code: MAJ
Air Program: Title V Permits
Activity Date: 2012-04-24 00:00:00
Activity Status Date: 2016-02-12 13:45:33
Activity Group: Compliance Monitoring
Activity Type: Inspection/Evaluation
Activity Status: Active

Region Code: 03
Programmatic ID: AIR PA000240406
Facility Registry ID: 110000603847
Air Operating Status Code: OPR
Default Air Classification Code: MAJ
Air Program: Title V Permits
Activity Date: 2012-04-25 00:00:00
Activity Status Date: 2016-02-12 13:45:33
Activity Group: Compliance Monitoring
Activity Type: Inspection/Evaluation
Activity Status: Active

Region Code: 03
Programmatic ID: AIR PA000240406
Facility Registry ID: 110000603847
Air Operating Status Code: OPR
Default Air Classification Code: MAJ
Air Program: Title V Permits
Activity Date: 2012-04-26 00:00:00
Activity Status Date: 2016-02-12 13:46:04
Activity Group: Compliance Monitoring
Activity Type: Inspection/Evaluation
Activity Status: Active

Region Code: 03
Programmatic ID: AIR PA000240406
Facility Registry ID: 110000603847
Air Operating Status Code: OPR
Default Air Classification Code: MAJ
Air Program: Title V Permits
Activity Date: 2012-05-09 00:00:00
Activity Status Date: 2016-02-12 13:45:36
Activity Group: Compliance Monitoring
Activity Type: Inspection/Evaluation
Activity Status: Active

Region Code: 03
Programmatic ID: AIR PA000240406
Facility Registry ID: 110000603847
Air Operating Status Code: OPR
Default Air Classification Code: MAJ
Air Program: Title V Permits
Activity Date: 2012-05-15 00:00:00

Map ID
Direction
Distance
Elevation

MAP FINDINGS

Site

Database(s)

EDR ID Number
EPA ID Number

KIMBERLY CLARK PA LLC (Continued)

1000421465

Activity Status Date: 2016-02-12 13:45:38
Activity Group: Compliance Monitoring
Activity Type: Inspection/Evaluation
Activity Status: Active

Region Code: 03
Programmatic ID: AIR PA000240406
Facility Registry ID: 110000603847
Air Operating Status Code: OPR
Default Air Classification Code: MAJ
Air Program: Title V Permits
Activity Date: 2012-05-16 00:00:00
Activity Status Date: 2016-02-12 13:46:04
Activity Group: Compliance Monitoring
Activity Type: Inspection/Evaluation
Activity Status: Active

Region Code: 03
Programmatic ID: AIR PA000240406
Facility Registry ID: 110000603847
Air Operating Status Code: OPR
Default Air Classification Code: MAJ
Air Program: Title V Permits
Activity Date: 2012-06-29 00:00:00
Activity Status Date: 2016-02-12 13:45:45
Activity Group: Compliance Monitoring
Activity Type: Inspection/Evaluation
Activity Status: Active

Region Code: 03
Programmatic ID: AIR PA000240406
Facility Registry ID: 110000603847
Air Operating Status Code: OPR
Default Air Classification Code: MAJ
Air Program: Title V Permits
Activity Date: 2012-08-03 00:00:00
Activity Status Date: 2016-02-12 13:45:49
Activity Group: Compliance Monitoring
Activity Type: Inspection/Evaluation
Activity Status: Active

Region Code: 03
Programmatic ID: AIR PA000240406
Facility Registry ID: 110000603847
Air Operating Status Code: OPR
Default Air Classification Code: MAJ
Air Program: Title V Permits
Activity Date: 2012-09-19 00:00:00
Activity Status Date: 2016-02-12 13:46:00
Activity Group: Compliance Monitoring
Activity Type: Inspection/Evaluation
Activity Status: Active

Region Code: 03
Programmatic ID: AIR PA000240406
Facility Registry ID: 110000603847
Air Operating Status Code: OPR

Map ID
Direction
Distance
Elevation

MAP FINDINGS

Site

Database(s)

EDR ID Number
EPA ID Number

KIMBERLY CLARK PA LLC (Continued)

1000421465

Default Air Classification Code: MAJ
Air Program: Title V Permits
Activity Date: 2012-12-10 00:00:00
Activity Status Date: 2016-02-12 13:46:13
Activity Group: Compliance Monitoring
Activity Type: Inspection/Evaluation
Activity Status: Active

Region Code: 03
Programmatic ID: AIR PA000240406
Facility Registry ID: 110000603847
Air Operating Status Code: OPR
Default Air Classification Code: MAJ
Air Program: Title V Permits
Activity Date: 2013-02-07 00:00:00
Activity Status Date: 2016-02-12 13:46:20
Activity Group: Compliance Monitoring
Activity Type: Inspection/Evaluation
Activity Status: Active

Region Code: 03
Programmatic ID: AIR PA000240406
Facility Registry ID: 110000603847
Air Operating Status Code: OPR
Default Air Classification Code: MAJ
Air Program: Title V Permits
Activity Date: 2013-03-13 00:00:00
Activity Status Date: 2016-02-12 13:46:25
Activity Group: Compliance Monitoring
Activity Type: Inspection/Evaluation
Activity Status: Active

Region Code: 03
Programmatic ID: AIR PA000240406
Facility Registry ID: 110000603847
Air Operating Status Code: OPR
Default Air Classification Code: MAJ
Air Program: Title V Permits
Activity Date: 2013-03-14 00:00:00
Activity Status Date: 2016-02-12 13:46:25
Activity Group: Compliance Monitoring
Activity Type: Inspection/Evaluation
Activity Status: Active

Region Code: 03
Programmatic ID: AIR PA000240406
Facility Registry ID: 110000603847
Air Operating Status Code: OPR
Default Air Classification Code: MAJ
Air Program: Title V Permits
Activity Date: 2013-03-29 00:00:00
Activity Status Date: 2016-02-12 13:50:29
Activity Group: Compliance Monitoring
Activity Type: Inspection/Evaluation
Activity Status: Active

Region Code: 03

Map ID
Direction
Distance
Elevation

MAP FINDINGS

Site

Database(s)

EDR ID Number
EPA ID Number

KIMBERLY CLARK PA LLC (Continued)

1000421465

Programmatic ID: AIR PA000240406
Facility Registry ID: 110000603847
Air Operating Status Code: OPR
Default Air Classification Code: MAJ
Air Program: Title V Permits
Activity Date: 2013-04-04 00:00:00
Activity Status Date: 2016-02-12 13:46:31
Activity Group: Compliance Monitoring
Activity Type: Inspection/Evaluation
Activity Status: Active

Region Code: 03
Programmatic ID: AIR PA000240406
Facility Registry ID: 110000603847
Air Operating Status Code: OPR
Default Air Classification Code: MAJ
Air Program: Title V Permits
Activity Date: 2013-04-09 00:00:00
Activity Status Date: 2016-02-12 13:46:32
Activity Group: Compliance Monitoring
Activity Type: Inspection/Evaluation
Activity Status: Active

Region Code: 03
Programmatic ID: AIR PA000240406
Facility Registry ID: 110000603847
Air Operating Status Code: OPR
Default Air Classification Code: MAJ
Air Program: Title V Permits
Activity Date: 2013-04-16 00:00:00
Activity Status Date: 2016-02-12 13:50:28
Activity Group: Compliance Monitoring
Activity Type: Inspection/Evaluation
Activity Status: Active

Region Code: 03
Programmatic ID: AIR PA000240406
Facility Registry ID: 110000603847
Air Operating Status Code: OPR
Default Air Classification Code: MAJ
Air Program: Title V Permits
Activity Date: 2013-04-23 00:00:00
Activity Status Date: 2016-02-12 13:46:35
Activity Group: Compliance Monitoring
Activity Type: Inspection/Evaluation
Activity Status: Active

Region Code: 03
Programmatic ID: AIR PA000240406
Facility Registry ID: 110000603847
Air Operating Status Code: OPR
Default Air Classification Code: MAJ
Air Program: Title V Permits
Activity Date: 2013-10-30 00:00:00
Activity Status Date: 2016-02-12 13:47:10
Activity Group: Compliance Monitoring
Activity Type: Inspection/Evaluation

Map ID
Direction
Distance
Elevation

MAP FINDINGS

Site

Database(s)

EDR ID Number
EPA ID Number

KIMBERLY CLARK PA LLC (Continued)

1000421465

Activity Status: Active

Region Code: 03
Programmatic ID: AIR PA000240406
Facility Registry ID: 110000603847
Air Operating Status Code: OPR
Default Air Classification Code: MAJ
Air Program: Title V Permits
Activity Date: 2014-01-29 00:00:00
Activity Status Date: 2016-02-12 13:47:22
Activity Group: Compliance Monitoring
Activity Type: Inspection/Evaluation
Activity Status: Active

Region Code: 03
Programmatic ID: AIR PA000240406
Facility Registry ID: 110000603847
Air Operating Status Code: OPR
Default Air Classification Code: MAJ
Air Program: Title V Permits
Activity Date: 2014-02-28 00:00:00
Activity Status Date: 2016-02-12 13:47:28
Activity Group: Compliance Monitoring
Activity Type: Inspection/Evaluation
Activity Status: Active

Region Code: 03
Programmatic ID: AIR PA000240406
Facility Registry ID: 110000603847
Air Operating Status Code: OPR
Default Air Classification Code: MAJ
Air Program: Title V Permits
Activity Date: 2014-04-01 00:00:00
Activity Status Date: 2016-02-12 13:50:38
Activity Group: Compliance Monitoring
Activity Type: Inspection/Evaluation
Activity Status: Active

Region Code: 03
Programmatic ID: AIR PA000240406
Facility Registry ID: 110000603847
Air Operating Status Code: OPR
Default Air Classification Code: MAJ
Air Program: Title V Permits
Activity Date: 2014-05-07 00:00:00
Activity Status Date: 2016-02-12 13:50:38
Activity Group: Compliance Monitoring
Activity Type: Inspection/Evaluation
Activity Status: Active

Region Code: 03
Programmatic ID: AIR PA000240406
Facility Registry ID: 110000603847
Air Operating Status Code: OPR
Default Air Classification Code: MAJ
Air Program: Title V Permits
Activity Date: 2014-05-08 00:00:00

Map ID
Direction
Distance
Elevation

MAP FINDINGS

Site

Database(s)

EDR ID Number
EPA ID Number

KIMBERLY CLARK PA LLC (Continued)

1000421465

Activity Status Date: 2016-02-12 13:47:42
Activity Group: Compliance Monitoring
Activity Type: Inspection/Evaluation
Activity Status: Active

Region Code: 03
Programmatic ID: AIR PA000240406
Facility Registry ID: 110000603847
Air Operating Status Code: OPR
Default Air Classification Code: MAJ
Air Program: Title V Permits
Activity Date: 2014-05-09 00:00:00
Activity Status Date: 2016-02-12 13:47:42
Activity Group: Compliance Monitoring
Activity Type: Inspection/Evaluation
Activity Status: Active

Region Code: 03
Programmatic ID: AIR PA000240406
Facility Registry ID: 110000603847
Air Operating Status Code: OPR
Default Air Classification Code: MAJ
Air Program: Title V Permits
Activity Date: 2014-09-10 00:00:00
Activity Status Date: 2016-02-12 13:48:00
Activity Group: Compliance Monitoring
Activity Type: Inspection/Evaluation
Activity Status: Active

Region Code: 03
Programmatic ID: AIR PA000240406
Facility Registry ID: 110000603847
Air Operating Status Code: OPR
Default Air Classification Code: MAJ
Air Program: Title V Permits
Activity Date: 2014-10-02 00:00:00
Activity Status Date: 2016-02-12 13:48:05
Activity Group: Compliance Monitoring
Activity Type: Inspection/Evaluation
Activity Status: Active

Region Code: 03
Programmatic ID: AIR PA000240406
Facility Registry ID: 110000603847
Air Operating Status Code: OPR
Default Air Classification Code: MAJ
Air Program: Title V Permits
Activity Date: 2014-10-16 00:00:00
Activity Status Date: 2016-02-12 13:48:06
Activity Group: Compliance Monitoring
Activity Type: Inspection/Evaluation
Activity Status: Active

Region Code: 03
Programmatic ID: AIR PA000240406
Facility Registry ID: 110000603847
Air Operating Status Code: OPR

Map ID
Direction
Distance
Elevation

MAP FINDINGS

Site

Database(s)

EDR ID Number
EPA ID Number

KIMBERLY CLARK PA LLC (Continued)

1000421465

Default Air Classification Code: MAJ
Air Program: Title V Permits
Activity Date: 2014-12-10 00:00:00
Activity Status Date: 2016-02-12 13:48:14
Activity Group: Compliance Monitoring
Activity Type: Inspection/Evaluation
Activity Status: Active

Region Code: 03
Programmatic ID: AIR PA000240406
Facility Registry ID: 110000603847
Air Operating Status Code: OPR
Default Air Classification Code: MAJ
Air Program: Title V Permits
Activity Date: 2014-12-11 00:00:00
Activity Status Date: 2016-02-12 13:48:14
Activity Group: Compliance Monitoring
Activity Type: Inspection/Evaluation
Activity Status: Active

Region Code: 03
Programmatic ID: AIR PA000240406
Facility Registry ID: 110000603847
Air Operating Status Code: OPR
Default Air Classification Code: MAJ
Air Program: Title V Permits
Activity Date: 2015-01-06 00:00:00
Activity Status Date: 2016-02-12 13:48:16
Activity Group: Compliance Monitoring
Activity Type: Inspection/Evaluation
Activity Status: Active

Region Code: 03
Programmatic ID: AIR PA000240406
Facility Registry ID: 110000603847
Air Operating Status Code: OPR
Default Air Classification Code: MAJ
Air Program: Title V Permits
Activity Date: 2015-03-31 00:00:00
Activity Status Date: 2016-02-12 13:50:45
Activity Group: Compliance Monitoring
Activity Type: Inspection/Evaluation
Activity Status: Active

Region Code: 03
Programmatic ID: AIR PA000240406
Facility Registry ID: 110000603847
Air Operating Status Code: OPR
Default Air Classification Code: MAJ
Air Program: Title V Permits
Activity Date: 2015-04-30 00:00:00
Activity Status Date: 2016-02-12 13:50:45
Activity Group: Compliance Monitoring
Activity Type: Inspection/Evaluation
Activity Status: Active

Region Code: 03

Map ID
Direction
Distance
Elevation

MAP FINDINGS

Site

Database(s)

EDR ID Number
EPA ID Number

KIMBERLY CLARK PA LLC (Continued)

1000421465

Programmatic ID: AIR PA000240406
Facility Registry ID: 110000603847
Air Operating Status Code: OPR
Default Air Classification Code: MAJ
Air Program: Title V Permits
Activity Date: 2015-05-06 00:00:00
Activity Status Date: 2016-02-12 13:48:34
Activity Group: Compliance Monitoring
Activity Type: Inspection/Evaluation
Activity Status: Active

Region Code: 03
Programmatic ID: AIR PA000240406
Facility Registry ID: 110000603847
Air Operating Status Code: OPR
Default Air Classification Code: MAJ
Air Program: Title V Permits
Activity Date: 2015-06-09 00:00:00
Activity Status Date: 2016-02-12 13:48:40
Activity Group: Compliance Monitoring
Activity Type: Inspection/Evaluation
Activity Status: Active

Region Code: 03
Programmatic ID: AIR PA000240406
Facility Registry ID: 110000603847
Air Operating Status Code: OPR
Default Air Classification Code: MAJ
Air Program: Title V Permits
Activity Date: 2015-10-16 00:00:00
Activity Status Date: 2016-02-12 13:48:58
Activity Group: Compliance Monitoring
Activity Type: Inspection/Evaluation
Activity Status: Active

Region Code: 03
Programmatic ID: AIR PA000240406
Facility Registry ID: 110000603847
Air Operating Status Code: OPR
Default Air Classification Code: MAJ
Air Program: Title V Permits
Activity Date: 2015-11-05 00:00:00
Activity Status Date: 2016-02-12 13:49:01
Activity Group: Compliance Monitoring
Activity Type: Inspection/Evaluation
Activity Status: Active

Region Code: 03
Programmatic ID: AIR PA000240406
Facility Registry ID: 110000603847
Air Operating Status Code: OPR
Default Air Classification Code: MAJ
Air Program: Title V Permits
Activity Date: 2015-11-18 00:00:00
Activity Status Date: 2016-02-12 13:49:02
Activity Group: Compliance Monitoring
Activity Type: Inspection/Evaluation

Map ID
Direction
Distance
Elevation

MAP FINDINGS

Site

Database(s)

EDR ID Number
EPA ID Number

KIMBERLY CLARK PA LLC (Continued)

1000421465

Activity Status: Active

Region Code: 03
Programmatic ID: AIR PA000240406
Facility Registry ID: 110000603847
Air Operating Status Code: OPR
Default Air Classification Code: MAJ
Air Program: Title V Permits
Activity Date: 2015-11-18 00:00:00
Activity Status Date: 2016-02-12 13:49:03
Activity Group: Compliance Monitoring
Activity Type: Inspection/Evaluation
Activity Status: Active

Region Code: 03
Programmatic ID: AIR PA000240406
Facility Registry ID: 110000603847
Air Operating Status Code: OPR
Default Air Classification Code: MAJ
Air Program: Title V Permits
Activity Date: 2015-12-02 00:00:00
Activity Status Date: 2016-02-12 13:49:03
Activity Group: Compliance Monitoring
Activity Type: Inspection/Evaluation
Activity Status: Active

Region Code: 03
Programmatic ID: AIR PA000240406
Facility Registry ID: 110000603847
Air Operating Status Code: OPR
Default Air Classification Code: MAJ
Air Program: Title V Permits
Activity Date: 2016-01-12 00:00:00
Activity Status Date: 2016-02-12 13:49:07
Activity Group: Compliance Monitoring
Activity Type: Inspection/Evaluation
Activity Status: Active

Region Code: 03
Programmatic ID: AIR PA000240406
Facility Registry ID: 110000603847
Air Operating Status Code: OPR
Default Air Classification Code: MAJ
Air Program: Title V Permits
Activity Date: 2016-04-04 00:00:00
Activity Status Date: 2016-05-04 00:50:27
Activity Group: Compliance Monitoring
Activity Type: Inspection/Evaluation
Activity Status: Active

Region Code: 03
Programmatic ID: AIR PA000240406
Facility Registry ID: 110000603847
Air Operating Status Code: OPR
Default Air Classification Code: MAJ
Air Program: Title V Permits
Activity Date: 2016-04-28 00:00:00

Map ID
Direction
Distance
Elevation

MAP FINDINGS

Site

Database(s)

EDR ID Number
EPA ID Number

KIMBERLY CLARK PA LLC (Continued)

1000421465

Activity Status Date: 2016-05-04 00:48:44
Activity Group: Compliance Monitoring
Activity Type: Inspection/Evaluation
Activity Status: Active

Region Code: 03
Programmatic ID: AIR PA000240406
Facility Registry ID: 110000603847
Air Operating Status Code: OPR
Default Air Classification Code: MAJ
Air Program: Title V Permits
Activity Date: 2016-04-28 00:00:00
Activity Status Date: 2016-05-04 00:50:26
Activity Group: Compliance Monitoring
Activity Type: Inspection/Evaluation
Activity Status: Active

Region Code: 03
Programmatic ID: AIR PA000240406
Facility Registry ID: 110000603847
Air Operating Status Code: OPR
Default Air Classification Code: MAJ
Air Program: Title V Permits
Activity Date: 2016-05-24 00:00:00
Activity Status Date: 2016-06-01 00:39:13
Activity Group: Compliance Monitoring
Activity Type: Inspection/Evaluation
Activity Status: Active

Region Code: 03
Programmatic ID: AIR PA000240406
Facility Registry ID: 110000603847
Air Operating Status Code: OPR
Default Air Classification Code: MAJ
Air Program: Title V Permits
Activity Date: 2016-05-24 00:00:00
Activity Status Date: 2016-06-01 00:39:16
Activity Group: Compliance Monitoring
Activity Type: Inspection/Evaluation
Activity Status: Active

Region Code: 03
Programmatic ID: AIR PA000240406
Facility Registry ID: 110000603847
Air Operating Status Code: OPR
Default Air Classification Code: MAJ
Air Program: Title V Permits
Activity Date: 2016-05-26 00:00:00
Activity Status Date: 2016-06-01 00:39:21
Activity Group: Compliance Monitoring
Activity Type: Inspection/Evaluation
Activity Status: Active

Region Code: 03
Programmatic ID: AIR PA000240406
Facility Registry ID: 110000603847
Air Operating Status Code: OPR

Map ID
Direction
Distance
Elevation

MAP FINDINGS

Site

Database(s)

EDR ID Number
EPA ID Number

KIMBERLY CLARK PA LLC (Continued)

1000421465

Default Air Classification Code: MAJ
Air Program: Title V Permits
Activity Date: 2016-05-27 00:00:00
Activity Status Date: 2016-06-01 00:39:34
Activity Group: Compliance Monitoring
Activity Type: Inspection/Evaluation
Activity Status: Active

Region Code: 03
Programmatic ID: AIR PA000240406
Facility Registry ID: 110000603847
Air Operating Status Code: OPR
Default Air Classification Code: MAJ
Air Program: Title V Permits
Activity Date: 2016-06-02 00:00:00
Activity Status Date: 2016-09-07 01:04:05
Activity Group: Compliance Monitoring
Activity Type: Inspection/Evaluation
Activity Status: Active

Region Code: 03
Programmatic ID: AIR PA000240406
Facility Registry ID: 110000603847
Air Operating Status Code: OPR
Default Air Classification Code: MAJ
Air Program: Title V Permits
Activity Date: 2016-07-21 00:00:00
Activity Status Date: 2016-07-27 00:48:55
Activity Group: Compliance Monitoring
Activity Type: Inspection/Evaluation
Activity Status: Active

Region Code: 03
Programmatic ID: AIR PA000240406
Facility Registry ID: 110000603847
Air Operating Status Code: OPR
Default Air Classification Code: MAJ
Air Program: Title V Permits
Activity Date: 1999-10-27 00:00:00
Activity Status Date: Not reported
Activity Group: Compliance Monitoring
Activity Type: Inspection/Evaluation
Activity Status: Not reported

Region Code: 03
Programmatic ID: AIR PA000240406
Facility Registry ID: 110000603847
Air Operating Status Code: OPR
Default Air Classification Code: MAJ
Air Program: Title V Permits
Activity Date: 2007-04-26 00:00:00
Activity Status Date: Not reported
Activity Group: Compliance Monitoring
Activity Type: Inspection/Evaluation
Activity Status: Not reported

Region Code: 03

Map ID
Direction
Distance
Elevation

MAP FINDINGS

Site

Database(s)

EDR ID Number
EPA ID Number

KIMBERLY CLARK PA LLC (Continued)

1000421465

Programmatic ID: AIR PA000240406
Facility Registry ID: 110000603847
Air Operating Status Code: OPR
Default Air Classification Code: MAJ
Air Program: Title V Permits
Activity Date: 2011-01-11 00:00:00
Activity Status Date: Not reported
Activity Group: Compliance Monitoring
Activity Type: Inspection/Evaluation
Activity Status: Not reported

Region Code: 03
Programmatic ID: AIR PA000240406
Facility Registry ID: 110000603847
Air Operating Status Code: OPR
Default Air Classification Code: MAJ
Air Program: Title V Permits
Activity Date: 2011-04-26 00:00:00
Activity Status Date: Not reported
Activity Group: Compliance Monitoring
Activity Type: Inspection/Evaluation
Activity Status: Not reported

Region Code: 03
Programmatic ID: AIR PA000240406
Facility Registry ID: 110000603847
Air Operating Status Code: OPR
Default Air Classification Code: MAJ
Air Program: Title V Permits
Activity Date: 2011-05-11 00:00:00
Activity Status Date: Not reported
Activity Group: Compliance Monitoring
Activity Type: Inspection/Evaluation
Activity Status: Not reported

Region Code: 03
Programmatic ID: AIR PA000240406
Facility Registry ID: 110000603847
Air Operating Status Code: OPR
Default Air Classification Code: MAJ
Air Program: Title V Permits
Activity Date: 2011-06-07 00:00:00
Activity Status Date: Not reported
Activity Group: Compliance Monitoring
Activity Type: Inspection/Evaluation
Activity Status: Not reported

Region Code: 03
Programmatic ID: AIR PA000240406
Facility Registry ID: 110000603847
Air Operating Status Code: OPR
Default Air Classification Code: MAJ
Air Program: Title V Permits
Activity Date: 2001-05-03 00:00:00
Activity Status Date: 2001-05-03 00:00:00
Activity Group: Enforcement Action
Activity Type: Administrative - Formal

Map ID
Direction
Distance
Elevation

MAP FINDINGS

Site

Database(s)

EDR ID Number
EPA ID Number

KIMBERLY CLARK PA LLC (Continued)

1000421465

Activity Status: Resolved

Region Code: 03
Programmatic ID: AIR PA000240406
Facility Registry ID: 110000603847
Air Operating Status Code: OPR
Default Air Classification Code: MAJ
Air Program: Title V Permits
Activity Date: 2008-06-26 00:00:00
Activity Status Date: 2008-06-26 00:00:00
Activity Group: Enforcement Action
Activity Type: Administrative - Formal
Activity Status: Resolved

Region Code: 03
Programmatic ID: AIR PA000240406
Facility Registry ID: 110000603847
Air Operating Status Code: OPR
Default Air Classification Code: MAJ
Air Program: Title V Permits
Activity Date: 2010-04-08 00:00:00
Activity Status Date: 2010-04-08 00:00:00
Activity Group: Enforcement Action
Activity Type: Administrative - Formal
Activity Status: Resolved

Region Code: 03
Programmatic ID: AIR PA000240406
Facility Registry ID: 110000603847
Air Operating Status Code: OPR
Default Air Classification Code: MAJ
Air Program: Title V Permits
Activity Date: 2011-05-19 00:00:00
Activity Status Date: 2011-05-19 00:00:00
Activity Group: Enforcement Action
Activity Type: Administrative - Formal
Activity Status: Resolved

Region Code: 03
Programmatic ID: AIR PA000240406
Facility Registry ID: 110000603847
Air Operating Status Code: OPR
Default Air Classification Code: MAJ
Air Program: Title V Permits
Activity Date: 2016-08-23 00:00:00
Activity Status Date: 2016-08-23 00:00:00
Activity Group: Enforcement Action
Activity Type: Administrative - Formal
Activity Status: Resolved

Region Code: 03
Programmatic ID: AIR PA000240406
Facility Registry ID: 110000603847
Air Operating Status Code: OPR
Default Air Classification Code: MAJ
Air Program: Title V Permits
Activity Date: 1997-09-16 00:00:00

Map ID
Direction
Distance
Elevation

MAP FINDINGS

Site

Database(s)

EDR ID Number
EPA ID Number

KIMBERLY CLARK PA LLC (Continued)

1000421465

Activity Status Date: 1997-09-16 00:00:00
Activity Group: Enforcement Action
Activity Type: Administrative - Informal
Activity Status: Achieved

Region Code: 03
Programmatic ID: AIR PA000240406
Facility Registry ID: 110000603847
Air Operating Status Code: OPR
Default Air Classification Code: MAJ
Air Program: Title V Permits
Activity Date: 1998-08-13 00:00:00
Activity Status Date: 1998-08-13 00:00:00
Activity Group: Enforcement Action
Activity Type: Administrative - Informal
Activity Status: Achieved

Region Code: 03
Programmatic ID: AIR PA000240406
Facility Registry ID: 110000603847
Air Operating Status Code: OPR
Default Air Classification Code: MAJ
Air Program: Title V Permits
Activity Date: 2000-05-08 00:00:00
Activity Status Date: 2000-05-08 00:00:00
Activity Group: Enforcement Action
Activity Type: Administrative - Informal
Activity Status: Achieved

Region Code: 03
Programmatic ID: AIR PA000240406
Facility Registry ID: 110000603847
Air Operating Status Code: OPR
Default Air Classification Code: MAJ
Air Program: Title V Permits
Activity Date: 2000-08-03 00:00:00
Activity Status Date: 2000-08-03 00:00:00
Activity Group: Enforcement Action
Activity Type: Administrative - Informal
Activity Status: Achieved

Region Code: 03
Programmatic ID: AIR PA000240406
Facility Registry ID: 110000603847
Air Operating Status Code: OPR
Default Air Classification Code: MAJ
Air Program: Title V Permits
Activity Date: 2007-06-01 00:00:00
Activity Status Date: 2007-06-01 00:00:00
Activity Group: Enforcement Action
Activity Type: Administrative - Informal
Activity Status: Achieved

Region Code: 03
Programmatic ID: AIR PA000240406
Facility Registry ID: 110000603847
Air Operating Status Code: OPR

Map ID
Direction
Distance
Elevation

MAP FINDINGS

Site

Database(s)

EDR ID Number
EPA ID Number

KIMBERLY CLARK PA LLC (Continued)

1000421465

Default Air Classification Code: MAJ
Air Program: Title V Permits
Activity Date: 2007-09-17 00:00:00
Activity Status Date: 2007-09-17 00:00:00
Activity Group: Enforcement Action
Activity Type: Administrative - Informal
Activity Status: Achieved

Region Code: 03
Programmatic ID: AIR PA000240406
Facility Registry ID: 110000603847
Air Operating Status Code: OPR
Default Air Classification Code: MAJ
Air Program: Title V Permits
Activity Date: 2008-09-09 00:00:00
Activity Status Date: 2008-09-09 00:00:00
Activity Group: Enforcement Action
Activity Type: Administrative - Informal
Activity Status: Achieved

Region Code: 03
Programmatic ID: AIR PA000240406
Facility Registry ID: 110000603847
Air Operating Status Code: OPR
Default Air Classification Code: MAJ
Air Program: Title V Permits
Activity Date: 2009-11-02 00:00:00
Activity Status Date: 2009-11-02 00:00:00
Activity Group: Enforcement Action
Activity Type: Administrative - Informal
Activity Status: Achieved

Region Code: 03
Programmatic ID: AIR PA000240406
Facility Registry ID: 110000603847
Air Operating Status Code: OPR
Default Air Classification Code: MAJ
Air Program: Title V Permits
Activity Date: 2010-09-29 00:00:00
Activity Status Date: 2010-09-29 00:00:00
Activity Group: Enforcement Action
Activity Type: Administrative - Informal
Activity Status: Achieved

Manifest Details:

Year: 2007
Manifest Number: 001055659FLE
Manifest Type: Not reported
Generator EPA Id: PAD002274991
Generator Date: 10/31/2007
Mailing Address: Not reported
Mailing City, St, Zip: Not reported
Contact Name: GARY BAKER
Contact Phone: 610-499-6355
TSD EPA Id: NCD000648451
TSD Date: Not reported

Map ID
Direction
Distance
Elevation

MAP FINDINGS

Site

Database(s)

EDR ID Number
EPA ID Number

KIMBERLY CLARK PA LLC (Continued)

1000421465

TSD Facility Name: CLEAN HARBORS REIDSVILLE LLC
TSD Facility Address: 208 WATLINGTON INDUSTRIAL DR
TSD Facility City: REIDSVILLE
TSD Facility State: NC
Facility Telephone: Not reported
Page Number: 1
Line Number: 4
Waste Number: NONE
Container Number: 3
Container Type: Fiberboard or plastic drums, barrels, kegs
Waste Quantity: 600
Unit: Pounds
Handling Code: Not reported
TSP EPA Id: Not reported
Date TSP Sig: Not reported

Year: 2007
Manifest Number: 001055658FLE
Manifest Type: Not reported
Generator EPA Id: PAD002274991
Generator Date: 10/31/2007
Mailing Address: Not reported
Mailing City,St,Zip: Not reported
Contact Name: GARY BAKER
Contact Phone: 610-499-6355
TSD EPA Id: NCD000648451
TSD Date: Not reported
TSD Facility Name: CLEAN HARBORS REIDSVILLE LLC
TSD Facility Address: 208 WATLINGTON INDUSTRIAL DR
TSD Facility City: REIDSVILLE
TSD Facility State: NC
Facility Telephone: Not reported
Page Number: 1
Line Number: 2
Waste Number: NONE
Container Number: 1
Container Type: Metal drums, barrels, kegs
Waste Quantity: 400
Unit: Pounds
Handling Code: Not reported
TSP EPA Id: Not reported
Date TSP Sig: Not reported

Year: 2007
Manifest Number: 001055659FLE
Manifest Type: Not reported
Generator EPA Id: PAD002274991
Generator Date: 10/31/2007
Mailing Address: Not reported
Mailing City,St,Zip: Not reported
Contact Name: GARY BAKER
Contact Phone: 610-499-6355
TSD EPA Id: NCD000648451
TSD Date: Not reported
TSD Facility Name: CLEAN HARBORS REIDSVILLE LLC
TSD Facility Address: 208 WATLINGTON INDUSTRIAL DR
TSD Facility City: REIDSVILLE

Map ID
Direction
Distance
Elevation

MAP FINDINGS

Site

Database(s)

EDR ID Number
EPA ID Number

KIMBERLY CLARK PA LLC (Continued)

1000421465

TSD Facility State: NC
Facility Telephone: Not reported
Page Number: 1
Line Number: 1
Waste Number: D001
Container Number: 2
Container Type: Metal drums, barrels, kegs
Waste Quantity: 150
Unit: Pounds
Handling Code: Not reported
TSP EPA Id: Not reported
Date TSP Sig: Not reported

Year: 2007
Manifest Number: 001055658FLE
Manifest Type: Not reported
Generator EPA Id: PAD002274991
Generator Date: 10/31/2007
Mailing Address: Not reported
Mailing City,St,Zip: Not reported
Contact Name: GARY BAKER
Contact Phone: 610-499-6355
TSD EPA Id: NCD000648451
TSD Date: Not reported
TSD Facility Name: CLEAN HARBORS REIDSVILLE LLC
TSD Facility Address: 208 WATLINGTON INDUSTRIAL DR
REIDSVILLE
TSD Facility City: REIDSVILLE
TSD Facility State: NC
Facility Telephone: Not reported
Page Number: 1
Line Number: 4
Waste Number: NONE
Container Number: 27
Container Type: Metal drums, barrels, kegs
Waste Quantity: 5500
Unit: Pounds
Handling Code: Not reported
TSP EPA Id: Not reported
Date TSP Sig: Not reported

Year: 2007
Manifest Number: 001055659FLE
Manifest Type: Not reported
Generator EPA Id: PAD002274991
Generator Date: 10/31/2007
Mailing Address: Not reported
Mailing City,St,Zip: Not reported
Contact Name: GARY BAKER
Contact Phone: 610-499-6355
TSD EPA Id: NCD000648451
TSD Date: Not reported
TSD Facility Name: CLEAN HARBORS REIDSVILLE LLC
TSD Facility Address: 208 WATLINGTON INDUSTRIAL DR
REIDSVILLE
TSD Facility City: REIDSVILLE
TSD Facility State: NC
Facility Telephone: Not reported
Page Number: 1

Map ID
Direction
Distance
Elevation

MAP FINDINGS

Site

Database(s)

EDR ID Number
EPA ID Number

KIMBERLY CLARK PA LLC (Continued)

1000421465

Line Number: 3
Waste Number: NONE
Container Number: 1
Container Type: Metal drums, barrels, kegs
Waste Quantity: 240
Unit: Pounds
Handling Code: Not reported
TSP EPA Id: Not reported
Date TSP Sig: Not reported

Year: 2007
Manifest Number: 001055658FLE
Manifest Type: Not reported
Generator EPA Id: PAD002274991
Generator Date: 10/31/2007
Mailing Address: Not reported
Mailing City,St,Zip: Not reported
Contact Name: GARY BAKER
Contact Phone: 610-499-6355
TSD EPA Id: NCD000648451
TSD Date: Not reported
TSD Facility Name: CLEAN HARBORS REIDSVILLE LLC
TSD Facility Address: 208 WATLINGTON INDUSTRIAL DR
TSD Facility City: REIDSVILLE
TSD Facility State: NC
Facility Telephone: Not reported
Page Number: 1
Line Number: 1
Waste Number: D009
Container Number: 1
Container Type: Metal drums, barrels, kegs
Waste Quantity: 70
Unit: Pounds
Handling Code: Not reported
TSP EPA Id: Not reported
Date TSP Sig: Not reported

Year: 2007
Manifest Number: 001055658FLE
Manifest Type: Not reported
Generator EPA Id: PAD002274991
Generator Date: 10/31/2007
Mailing Address: Not reported
Mailing City,St,Zip: Not reported
Contact Name: GARY BAKER
Contact Phone: 610-499-6355
TSD EPA Id: NCD000648451
TSD Date: Not reported
TSD Facility Name: CLEAN HARBORS REIDSVILLE LLC
TSD Facility Address: 208 WATLINGTON INDUSTRIAL DR
TSD Facility City: REIDSVILLE
TSD Facility State: NC
Facility Telephone: Not reported
Page Number: 1
Line Number: 3
Waste Number: NONE
Container Number: 2

Map ID
Direction
Distance
Elevation

MAP FINDINGS

Site

Database(s)

EDR ID Number
EPA ID Number

KIMBERLY CLARK PA LLC (Continued)

1000421465

Container Type: Fiberboard or plastic drums, barrels, kegs
Waste Quantity: 60
Unit: Pounds
Handling Code: Not reported
TSP EPA Id: Not reported
Date TSP Sig: Not reported

Year: 2007
Manifest Number: 001055659FLE
Manifest Type: Not reported
Generator EPA Id: PAD002274991
Generator Date: 10/31/2007
Mailing Address: Not reported
Mailing City,St,Zip: Not reported
Contact Name: GARY BAKER
Contact Phone: 610-499-6355
TSD EPA Id: NCD000648451
TSD Date: Not reported
TSD Facility Name: CLEAN HARBORS REIDSVILLE LLC
TSD Facility Address: 208 WATLINGTON INDUSTRIAL DR
TSD Facility City: REIDSVILLE
TSD Facility State: NC
Facility Telephone: Not reported
Page Number: 1
Line Number: 2
Waste Number: D001
Container Number: 1
Container Type: Metal drums, barrels, kegs
Waste Quantity: 125
Unit: Pounds
Handling Code: Not reported
TSP EPA Id: Not reported
Date TSP Sig: Not reported

Year: 2006
Manifest Number: PAH302561
Manifest Type: TSD Copy
Generator EPA Id: PAD002274991
Generator Date: 06/12/2006
Mailing Address: Not reported
Mailing City,St,Zip: Not reported
Contact Name: Not reported
Contact Phone: Not reported
TSD EPA Id: NCD000648451
TSD Date: Not reported
TSD Facility Name: CLEAN HARBORS REIDSVILLE LLC
TSD Facility Address: 208 WATLINGTON INDUSTRIAL DR
TSD Facility City: REIDSVILLE
TSD Facility State: NC
Facility Telephone: 610-499-6355
Page Number: 1
Line Number: 4
Waste Number: D002
Container Number: 3
Container Type: Fiberboard or plastic drums, barrels, kegs
Waste Quantity: 1050
Unit: Pounds

Map ID
Direction
Distance
Elevation

MAP FINDINGS

Site

Database(s)

EDR ID Number
EPA ID Number

KIMBERLY CLARK PA LLC (Continued)

1000421465

Handling Code: Not reported
TSP EPA Id: Not reported
Date TSP Sig: Not reported

Year: 2006
Manifest Number: PAH302561
Manifest Type: TSD Copy
Generator EPA Id: PAD002274991
Generator Date: 06/12/2006
Mailing Address: Not reported
Mailing City,St,Zip: Not reported
Contact Name: Not reported
Contact Phone: Not reported
TSD EPA Id: NCD000648451
TSD Date: Not reported
TSD Facility Name: CLEAN HARBORS REIDSVILLE LLC
TSD Facility Address: 208 WATLINGTON INDUSTRIAL DR
TSD Facility City: REIDSVILLE
TSD Facility State: NC
Facility Telephone: 610-499-6355
Page Number: 1
Line Number: 3
Waste Number: D001
Container Number: 2
Container Type: Metal drums, barrels, kegs
Waste Quantity: 250
Unit: Pounds
Handling Code: Not reported
TSP EPA Id: Not reported
Date TSP Sig: Not reported

[Click this hyperlink](#) while viewing on your computer to access
1 additional PA_MANIFEST: record(s) in the EDR Site Report.

NY MANIFEST:

Name: KIMBERLY CLARK CHESTER OP PAINT SHOP
Address: FRONT ST & AVE OF THE STATES
City,State,Zip: CHESTER, PA 19013
Country: USA
EPA ID: PAD002274991
Facility Status: Not reported
Location Address 1: FRONT ST & AVE OF STATE
Code: BP
Location Address 2: Not reported
Total Tanks: Not reported
Location City: CHESTER
Location State: PA
Location Zip: 19013
Location Zip 4: Not reported

NY MANIFEST:

EPAID: PAD002274991
Mailing Name: KIMBERLY CLARK CHESTER OP PAINT SHOP
Mailing Contact: KAREN MATTIO
Mailing Address 1: FRONT ST & AVE OF STATE
Mailing Address 2: Not reported
Mailing City: CHESTER

Map ID
Direction
Distance
Elevation

MAP FINDINGS

Site

Database(s)

EDR ID Number
EPA ID Number

KIMBERLY CLARK PA LLC (Continued)

1000421465

Mailing State: PA
Mailing Zip: 19013
Mailing Zip 4: Not reported
Mailing Country: USA
Mailing Phone: 6104996226

NY MANIFEST:

Document ID: NYC4901534
Manifest Status: K
seq: Not reported
Year: 1997
Trans1 State ID: PAYZ41879
Trans2 State ID: Not reported
Generator Ship Date: 11/19/1997
Trans1 Recv Date: 11/19/1997
Trans2 Recv Date: / /
TSD Site Recv Date: 12/02/1997
Part A Recv Date: 12/04/1997
Part B Recv Date: 12/15/1997
Generator EPA ID: PAD002274991
Trans1 EPA ID: ILD984908202
Trans2 EPA ID: Not reported
TSD ID 1: NYD000708198
TSD ID 2: Not reported
Manifest Tracking Number: Not reported
Import Indicator: Not reported
Export Indicator: Not reported
Discr Quantity Indicator: Not reported
Discr Type Indicator: Not reported
Discr Residue Indicator: Not reported
Discr Partial Reject Indicator: Not reported
Discr Full Reject Indicator: Not reported
Manifest Ref Number: Not reported
Alt Facility RCRA ID: Not reported
Alt Facility Sign Date: Not reported
MGMT Method Type Code: Not reported
Waste Code: D039 - TETRACHLOROETHYLENE 0.73 MG/L TCLP
Waste Code: Not reported
Waste Code: Not reported
Waste Code: Not reported
Waste Code: Not reported
Waste Code: Not reported
Quantity: 00005
Units: G - Gallons (liquids only)* (8.3 pounds)
Number of Containers: 001
Container Type: DF - Fiberboard or plastic drums (glass)
Handling Method: T Chemical, physical, or biological treatment.
Specific Gravity: 100

Count: 15 records.

ORPHAN SUMMARY

City	EDR ID	Site Name	Site Address	Zip	Database(s)
BRIDGEPORT	1024743747	QUALITY CARRIERS INC	208 OAK GRV & CEDAR SWAMP RDS	08014	CORRACTS, RCRA-TSDF, RCRA-VS
CHESTER	S105918871	MCCAFFERTY VILLAGE	3500 W 13TH ST		PA UNREG LTANKS
CHESTER	1004654873	CROZER PARK PAINT	.5 FINLAND AVENUE	19016	SEMS-ARCHIVE
CHESTER	1003864888	FORD MOTOR CO CHESTER ASSEMBLY PLT	FRONT & LLOYD STS	19013	SEMS-ARCHIVE
CHESTER	1003865822	PERKINS	FULTON & 87TH ST	19013	SEMS-ARCHIVE
CHESTER	1003867301	L&W TRANSPORTATION I-95	HIGHLAND AVE. EXIT I-95	19013	SEMS-ARCHIVE
CHESTER	1008401306	PECO ENERTGY GOULD CHEMCLEAR	JEFFREY & DELAWARE AVE	19013	CORRACTS, US INST CONTROLS, R NonGen / NLR, 2020 COR ACTION, FINDS, NY MANIFEST
CHESTER	1003866900	CHESTER PARK OIL SPILL	RIDLEY CREEK/ NETHER PROVIDENC	19013	SEMS-ARCHIVE
CHESTER	1007646477	CHESTER ABANDONED DRUMS SITE	TILGHMAN STREET AND WEST FRONT	19013	SEMS-ARCHIVE
EDDYSTONE	1003864918	MONROE CHEMICAL	SAIVILLE AVE @ 4TH ST	19013	SEMS-ARCHIVE
FELTONVILLE	S105800222	CHESTER WORK CTR	55 CONCORD RD	19013	PA LUST, PA ARCHIVE AST
LOGAN TWP	S122982189	ATLAS INDUSTRIAL COATINGS CO	2150 HIGH HILL RD	08014	NJ SHWS
LOGAN TWP	1003863197	REDKOLE FARM	HIGH HILL RD	08014	SEMS-ARCHIVE
LOGAN TWP	S116229059	29 MADISON STREET	29 MADISON ST	08014	NJ SHWS
LOGAN TWP	S123111877	LOGAN TWP PFNA GROUND WATER CONTAM	MAIN ST & SPRINGERS RD	08014	NJ SHWS

GOVERNMENT RECORDS SEARCHED / DATA CURRENCY TRACKING

To maintain currency of the following federal and state databases, EDR contacts the appropriate governmental agency on a monthly or quarterly basis, as required.

Number of Days to Update: Provides confirmation that EDR is reporting records that have been updated within 90 days from the date the government agency made the information available to the public.

STANDARD ENVIRONMENTAL RECORDS

Lists of Federal NPL (Superfund) sites

NPL: National Priority List

National Priorities List (Superfund). The NPL is a subset of CERCLIS and identifies over 1,200 sites for priority cleanup under the Superfund Program. NPL sites may encompass relatively large areas. As such, EDR provides polygon coverage for over 1,000 NPL site boundaries produced by EPA's Environmental Photographic Interpretation Center (EPIC) and regional EPA offices.

Date of Government Version: 10/20/2021	Source: EPA
Date Data Arrived at EDR: 11/05/2021	Telephone: N/A
Date Made Active in Reports: 11/29/2021	Last EDR Contact: 12/29/2021
Number of Days to Update: 24	Next Scheduled EDR Contact: 04/11/2022
	Data Release Frequency: Quarterly

NPL Site Boundaries

Sources:

EPA's Environmental Photographic Interpretation Center (EPIC)
Telephone: 202-564-7333

EPA Region 1
Telephone 617-918-1143

EPA Region 6
Telephone: 214-655-6659

EPA Region 3
Telephone 215-814-5418

EPA Region 7
Telephone: 913-551-7247

EPA Region 4
Telephone 404-562-8033

EPA Region 8
Telephone: 303-312-6774

EPA Region 5
Telephone 312-886-6686

EPA Region 9
Telephone: 415-947-4246

EPA Region 10
Telephone 206-553-8665

Proposed NPL: Proposed National Priority List Sites

A site that has been proposed for listing on the National Priorities List through the issuance of a proposed rule in the Federal Register. EPA then accepts public comments on the site, responds to the comments, and places on the NPL those sites that continue to meet the requirements for listing.

Date of Government Version: 10/20/2021	Source: EPA
Date Data Arrived at EDR: 11/05/2021	Telephone: N/A
Date Made Active in Reports: 11/29/2021	Last EDR Contact: 12/29/2021
Number of Days to Update: 24	Next Scheduled EDR Contact: 04/11/2022
	Data Release Frequency: Quarterly

NPL LIENS: Federal Superfund Liens

Federal Superfund Liens. Under the authority granted the USEPA by CERCLA of 1980, the USEPA has the authority to file liens against real property in order to recover remedial action expenditures or when the property owner received notification of potential liability. USEPA compiles a listing of filed notices of Superfund Liens.

GOVERNMENT RECORDS SEARCHED / DATA CURRENCY TRACKING

Date of Government Version: 10/15/1991
Date Data Arrived at EDR: 02/02/1994
Date Made Active in Reports: 03/30/1994
Number of Days to Update: 56

Source: EPA
Telephone: 202-564-4267
Last EDR Contact: 08/15/2011
Next Scheduled EDR Contact: 11/28/2011
Data Release Frequency: No Update Planned

Lists of Federal Delisted NPL sites

Delisted NPL: National Priority List Deletions

The National Oil and Hazardous Substances Pollution Contingency Plan (NCP) establishes the criteria that the EPA uses to delete sites from the NPL. In accordance with 40 CFR 300.425.(e), sites may be deleted from the NPL where no further response is appropriate.

Date of Government Version: 10/20/2021
Date Data Arrived at EDR: 11/05/2021
Date Made Active in Reports: 11/29/2021
Number of Days to Update: 24

Source: EPA
Telephone: N/A
Last EDR Contact: 12/29/2021
Next Scheduled EDR Contact: 04/11/2022
Data Release Frequency: Quarterly

Lists of Federal sites subject to CERCLA removals and CERCLA orders

FEDERAL FACILITY: Federal Facility Site Information listing

A listing of National Priority List (NPL) and Base Realignment and Closure (BRAC) sites found in the Comprehensive Environmental Response, Compensation and Liability Information System (CERCLIS) Database where EPA Federal Facilities Restoration and Reuse Office is involved in cleanup activities.

Date of Government Version: 05/25/2021
Date Data Arrived at EDR: 06/24/2021
Date Made Active in Reports: 09/20/2021
Number of Days to Update: 88

Source: Environmental Protection Agency
Telephone: 703-603-8704
Last EDR Contact: 12/29/2021
Next Scheduled EDR Contact: 04/11/2022
Data Release Frequency: Varies

SEMS: Superfund Enterprise Management System

SEMS (Superfund Enterprise Management System) tracks hazardous waste sites, potentially hazardous waste sites, and remedial activities performed in support of EPA's Superfund Program across the United States. The list was formerly known as CERCLIS, renamed to SEMS by the EPA in 2015. The list contains data on potentially hazardous waste sites that have been reported to the USEPA by states, municipalities, private companies and private persons, pursuant to Section 103 of the Comprehensive Environmental Response, Compensation, and Liability Act (CERCLA). This dataset also contains sites which are either proposed to or on the National Priorities List (NPL) and the sites which are in the screening and assessment phase for possible inclusion on the NPL.

Date of Government Version: 10/20/2021
Date Data Arrived at EDR: 11/05/2021
Date Made Active in Reports: 11/29/2021
Number of Days to Update: 24

Source: EPA
Telephone: 800-424-9346
Last EDR Contact: 12/01/2021
Next Scheduled EDR Contact: 01/24/2022
Data Release Frequency: Quarterly

Lists of Federal CERCLA sites with NFRAP

SEMS-ARCHIVE: Superfund Enterprise Management System Archive

GOVERNMENT RECORDS SEARCHED / DATA CURRENCY TRACKING

SEMS-ARCHIVE (Superfund Enterprise Management System Archive) tracks sites that have no further interest under the Federal Superfund Program based on available information. The list was formerly known as the CERCLIS-NFRAP, renamed to SEMS ARCHIVE by the EPA in 2015. EPA may perform a minimal level of assessment work at a site while it is archived if site conditions change and/or new information becomes available. Archived sites have been removed and archived from the inventory of SEMS sites. Archived status indicates that, to the best of EPA's knowledge, assessment at a site has been completed and that EPA has determined no further steps will be taken to list the site on the National Priorities List (NPL), unless information indicates this decision was not appropriate or other considerations require a recommendation for listing at a later time. The decision does not necessarily mean that there is no hazard associated with a given site; it only means that, based upon available information, the location is not judged to be potential NPL site.

Date of Government Version: 10/20/2021	Source: EPA
Date Data Arrived at EDR: 11/05/2021	Telephone: 800-424-9346
Date Made Active in Reports: 11/29/2021	Last EDR Contact: 12/01/2021
Number of Days to Update: 24	Next Scheduled EDR Contact: 01/24/2022
	Data Release Frequency: Quarterly

Lists of Federal RCRA facilities undergoing Corrective Action

CORRACTS: Corrective Action Report

CORRACTS identifies hazardous waste handlers with RCRA corrective action activity.

Date of Government Version: 09/13/2021	Source: EPA
Date Data Arrived at EDR: 09/15/2021	Telephone: 800-424-9346
Date Made Active in Reports: 10/12/2021	Last EDR Contact: 12/17/2021
Number of Days to Update: 27	Next Scheduled EDR Contact: 04/04/2022
	Data Release Frequency: Quarterly

Lists of Federal RCRA TSD facilities

RCRA-TSDF: RCRA - Treatment, Storage and Disposal

RCRAInfo is EPA's comprehensive information system, providing access to data supporting the Resource Conservation and Recovery Act (RCRA) of 1976 and the Hazardous and Solid Waste Amendments (HSWA) of 1984. The database includes selective information on sites which generate, transport, store, treat and/or dispose of hazardous waste as defined by the Resource Conservation and Recovery Act (RCRA). Transporters are individuals or entities that move hazardous waste from the generator offsite to a facility that can recycle, treat, store, or dispose of the waste. TSDFs treat, store, or dispose of the waste.

Date of Government Version: 09/13/2021	Source: Environmental Protection Agency
Date Data Arrived at EDR: 09/15/2021	Telephone: 800-438-2474
Date Made Active in Reports: 10/12/2021	Last EDR Contact: 12/17/2021
Number of Days to Update: 27	Next Scheduled EDR Contact: 04/04/2022
	Data Release Frequency: Quarterly

Lists of Federal RCRA generators

RCRA-LQG: RCRA - Large Quantity Generators

RCRAInfo is EPA's comprehensive information system, providing access to data supporting the Resource Conservation and Recovery Act (RCRA) of 1976 and the Hazardous and Solid Waste Amendments (HSWA) of 1984. The database includes selective information on sites which generate, transport, store, treat and/or dispose of hazardous waste as defined by the Resource Conservation and Recovery Act (RCRA). Large quantity generators (LQGs) generate over 1,000 kilograms (kg) of hazardous waste, or over 1 kg of acutely hazardous waste per month.

Date of Government Version: 09/13/2021	Source: Environmental Protection Agency
Date Data Arrived at EDR: 09/15/2021	Telephone: 800-438-2474
Date Made Active in Reports: 10/12/2021	Last EDR Contact: 12/17/2021
Number of Days to Update: 27	Next Scheduled EDR Contact: 04/04/2022
	Data Release Frequency: Quarterly

GOVERNMENT RECORDS SEARCHED / DATA CURRENCY TRACKING

RCRA-SQG: RCRA - Small Quantity Generators

RCRAInfo is EPA's comprehensive information system, providing access to data supporting the Resource Conservation and Recovery Act (RCRA) of 1976 and the Hazardous and Solid Waste Amendments (HSWA) of 1984. The database includes selective information on sites which generate, transport, store, treat and/or dispose of hazardous waste as defined by the Resource Conservation and Recovery Act (RCRA). Small quantity generators (SQGs) generate between 100 kg and 1,000 kg of hazardous waste per month.

Date of Government Version: 09/13/2021	Source: Environmental Protection Agency
Date Data Arrived at EDR: 09/15/2021	Telephone: 800-438-2474
Date Made Active in Reports: 10/12/2021	Last EDR Contact: 12/17/2021
Number of Days to Update: 27	Next Scheduled EDR Contact: 04/04/2022
	Data Release Frequency: Quarterly

RCRA-VSQG: RCRA - Very Small Quantity Generators (Formerly Conditionally Exempt Small Quantity Generators)

RCRAInfo is EPA's comprehensive information system, providing access to data supporting the Resource Conservation and Recovery Act (RCRA) of 1976 and the Hazardous and Solid Waste Amendments (HSWA) of 1984. The database includes selective information on sites which generate, transport, store, treat and/or dispose of hazardous waste as defined by the Resource Conservation and Recovery Act (RCRA). Very small quantity generators (VSQGs) generate less than 100 kg of hazardous waste, or less than 1 kg of acutely hazardous waste per month.

Date of Government Version: 09/13/2021	Source: Environmental Protection Agency
Date Data Arrived at EDR: 09/15/2021	Telephone: 800-438-2474
Date Made Active in Reports: 10/12/2021	Last EDR Contact: 12/17/2021
Number of Days to Update: 27	Next Scheduled EDR Contact: 04/04/2022
	Data Release Frequency: Quarterly

Federal institutional controls / engineering controls registries

LUCIS: Land Use Control Information System

LUCIS contains records of land use control information pertaining to the former Navy Base Realignment and Closure properties.

Date of Government Version: 07/12/2021	Source: Department of the Navy
Date Data Arrived at EDR: 08/06/2021	Telephone: 843-820-7326
Date Made Active in Reports: 10/22/2021	Last EDR Contact: 11/08/2021
Number of Days to Update: 77	Next Scheduled EDR Contact: 02/21/2022
	Data Release Frequency: Varies

US ENG CONTROLS: Engineering Controls Sites List

A listing of sites with engineering controls in place. Engineering controls include various forms of caps, building foundations, liners, and treatment methods to create pathway elimination for regulated substances to enter environmental media or effect human health.

Date of Government Version: 08/23/2021	Source: Environmental Protection Agency
Date Data Arrived at EDR: 08/23/2021	Telephone: 703-603-0695
Date Made Active in Reports: 11/12/2021	Last EDR Contact: 11/18/2021
Number of Days to Update: 81	Next Scheduled EDR Contact: 03/06/2022
	Data Release Frequency: Varies

US INST CONTROLS: Institutional Controls Sites List

A listing of sites with institutional controls in place. Institutional controls include administrative measures, such as groundwater use restrictions, construction restrictions, property use restrictions, and post remediation care requirements intended to prevent exposure to contaminants remaining on site. Deed restrictions are generally required as part of the institutional controls.

Date of Government Version: 08/23/2021	Source: Environmental Protection Agency
Date Data Arrived at EDR: 08/23/2021	Telephone: 703-603-0695
Date Made Active in Reports: 11/12/2021	Last EDR Contact: 11/19/2021
Number of Days to Update: 81	Next Scheduled EDR Contact: 03/07/2022
	Data Release Frequency: Varies

GOVERNMENT RECORDS SEARCHED / DATA CURRENCY TRACKING

Federal ERNS list

ERNS: Emergency Response Notification System

Emergency Response Notification System. ERNS records and stores information on reported releases of oil and hazardous substances.

Date of Government Version: 09/13/2021

Date Data Arrived at EDR: 09/21/2021

Date Made Active in Reports: 12/15/2021

Number of Days to Update: 85

Source: National Response Center, United States Coast Guard

Telephone: 202-267-2180

Last EDR Contact: 12/16/2021

Next Scheduled EDR Contact: 04/04/2022

Data Release Frequency: Quarterly

Lists of state- and tribal (Superfund) equivalent sites

PA SHWS: Hazardous Sites Cleanup Act Site List

The Hazardous Sites Cleanup Act Site List includes sites listed on PA Priority List, sites delisted from PA Priority List, Interim Response Completed sites, and Sites Being Studied or Response Being Planned.

Date of Government Version: 10/11/2021

Date Data Arrived at EDR: 10/11/2021

Date Made Active in Reports: 01/05/2022

Number of Days to Update: 86

Source: Department Environmental Protection

Telephone: 717-783-7816

Last EDR Contact: 10/11/2021

Next Scheduled EDR Contact: 01/24/2022

Data Release Frequency: Quarterly

PA HSCA: HSCA Remedial Sites Listing

A list of remedial sites on the PA Priority List. This is the PA state equivalent of the federal NPL superfund list.

Date of Government Version: 06/20/2020

Date Data Arrived at EDR: 01/20/2021

Date Made Active in Reports: 04/09/2021

Number of Days to Update: 79

Source: Department of Environmental Protection

Telephone: 717-783-7816

Last EDR Contact: 10/15/2021

Next Scheduled EDR Contact: 01/24/2022

Data Release Frequency: Annually

Lists of state- and tribal hazardous waste facilities

NJ SHWS: Known Contaminated Sites in New Jersey

The Known Contaminated Sites in New Jersey includes sites under the purview of the Site Remediation Program which have contamination present at levels greater than the applicable cleanup criteria for soil and/or groundwater standards. The sites appearing in Known Contaminated Sites in New Jersey are classified as either active, where the site is assigned to a specific remedial program area, or pending, where the site is awaiting assignment to a specific remedial program area. Sites where no further action (NFA) designation has been given are not included in this report unless there are other areas of identified contamination which have not been remediated. This report includes sites being remediated under all of the various regulatory programs administered by the Site Remediation Program such as: Federal Superfund Program, Federal Resource Conservation and Recovery Act (RCRA), New Jersey's Industrial Site Recovery Act (ISRA), New Jersey's Underground Storage of Hazardous Substances Act, New Jersey's Spill Compensation and Control Act, New Jersey's Solid Waste Management Act, New Jersey's Water Pollution Control Act.

Date of Government Version: 08/02/2021

Date Data Arrived at EDR: 09/01/2021

Date Made Active in Reports: 11/23/2021

Number of Days to Update: 83

Source: New Jersey Department of Environmental Protection

Telephone: 609-292-8761

Last EDR Contact: 11/11/2021

Next Scheduled EDR Contact: 02/28/2022

Data Release Frequency: Varies

Lists of state and tribal landfills and solid waste disposal facilities

PA SWF/LF: Operating Facilities

The listing includes Municipal Waste Landfills, Construction/Demolition Waste Landfills and Waste-to-Energy Facilities.

GOVERNMENT RECORDS SEARCHED / DATA CURRENCY TRACKING

Date of Government Version: 08/13/2021
Date Data Arrived at EDR: 08/18/2021
Date Made Active in Reports: 11/12/2021
Number of Days to Update: 86

Source: Department of Environmental Protection
Telephone: 717-787-7564
Last EDR Contact: 11/15/2021
Next Scheduled EDR Contact: 02/28/2022
Data Release Frequency: Semi-Annually

NJ SWF/LF: Solid Waste Facility Directory

Solid Waste Facilities/Landfill Sites. SWF/LF type records typically contain an inventory of solid waste disposal facilities or landfills in a particular state. Depending on the state, these may be active or inactive facilities or open dumps that failed to meet RCRA Subtitle D Section 4004 criteria for solid waste landfills or disposal sites.

Date of Government Version: 11/01/2019
Date Data Arrived at EDR: 11/22/2019
Date Made Active in Reports: 01/21/2020
Number of Days to Update: 60

Source: Department of Environmental Protection
Telephone: 609-984-6741
Last EDR Contact: 10/27/2021
Next Scheduled EDR Contact: 02/07/2022
Data Release Frequency: Annually

Lists of state and tribal leaking storage tanks

PA LUST: Storage Tank Release Sites

Leaking Underground Storage Tank Incident Reports. LUST records contain an inventory of reported leaking underground storage tank incidents. Not all states maintain these records, and the information stored varies by state.

Date of Government Version: 09/07/2021
Date Data Arrived at EDR: 09/08/2021
Date Made Active in Reports: 12/01/2021
Number of Days to Update: 84

Source: Department of Environmental Protection
Telephone: 717-783-7509
Last EDR Contact: 12/08/2021
Next Scheduled EDR Contact: 03/21/2022
Data Release Frequency: Quarterly

PA LAST: Storage Tank Release Sites

Leaking Aboveground Storage Tank Incident Reports.

Date of Government Version: 09/07/2021
Date Data Arrived at EDR: 09/08/2021
Date Made Active in Reports: 12/01/2021
Number of Days to Update: 84

Source: Department of Environmental Protection
Telephone: 717-783-7509
Last EDR Contact: 12/08/2021
Next Scheduled EDR Contact: 03/21/2022
Data Release Frequency: Quarterly

NJ LUST: UST Active Remediation Sites Listing

A listing of regulated Underground Storage Tanks that have a cleanup underway.

Date of Government Version: 08/13/2021
Date Data Arrived at EDR: 08/13/2021
Date Made Active in Reports: 11/10/2021
Number of Days to Update: 89

Source: New Jersey Department of Environmental Protection
Telephone: 609-292-8761
Last EDR Contact: 11/16/2021
Next Scheduled EDR Contact: 02/28/2022
Data Release Frequency: Varies

INDIAN LUST R4: Leaking Underground Storage Tanks on Indian Land

LUSTs on Indian land in Florida, Mississippi and North Carolina.

Date of Government Version: 05/28/2021
Date Data Arrived at EDR: 06/22/2021
Date Made Active in Reports: 09/20/2021
Number of Days to Update: 90

Source: EPA Region 4
Telephone: 404-562-8677
Last EDR Contact: 11/15/2021
Next Scheduled EDR Contact: 01/31/2022
Data Release Frequency: Varies

INDIAN LUST R10: Leaking Underground Storage Tanks on Indian Land

LUSTs on Indian land in Alaska, Idaho, Oregon and Washington.

GOVERNMENT RECORDS SEARCHED / DATA CURRENCY TRACKING

Date of Government Version: 04/27/2021
Date Data Arrived at EDR: 06/11/2021
Date Made Active in Reports: 09/07/2021
Number of Days to Update: 88

Source: EPA Region 10
Telephone: 206-553-2857
Last EDR Contact: 11/15/2021
Next Scheduled EDR Contact: 01/31/2022
Data Release Frequency: Varies

INDIAN LUST R7: Leaking Underground Storage Tanks on Indian Land
LUSTs on Indian land in Iowa, Kansas, and Nebraska

Date of Government Version: 06/01/2021
Date Data Arrived at EDR: 06/11/2021
Date Made Active in Reports: 09/07/2021
Number of Days to Update: 88

Source: EPA Region 7
Telephone: 913-551-7003
Last EDR Contact: 11/15/2021
Next Scheduled EDR Contact: 01/31/2022
Data Release Frequency: Varies

INDIAN LUST R1: Leaking Underground Storage Tanks on Indian Land
A listing of leaking underground storage tank locations on Indian Land.

Date of Government Version: 04/28/2021
Date Data Arrived at EDR: 06/11/2021
Date Made Active in Reports: 09/07/2021
Number of Days to Update: 88

Source: EPA Region 1
Telephone: 617-918-1313
Last EDR Contact: 11/15/2021
Next Scheduled EDR Contact: 01/31/2022
Data Release Frequency: Varies

INDIAN LUST R5: Leaking Underground Storage Tanks on Indian Land
Leaking underground storage tanks located on Indian Land in Michigan, Minnesota and Wisconsin.

Date of Government Version: 04/06/2021
Date Data Arrived at EDR: 06/11/2021
Date Made Active in Reports: 09/07/2021
Number of Days to Update: 88

Source: EPA, Region 5
Telephone: 312-886-7439
Last EDR Contact: 11/15/2021
Next Scheduled EDR Contact: 01/31/2022
Data Release Frequency: Varies

INDIAN LUST R6: Leaking Underground Storage Tanks on Indian Land
LUSTs on Indian land in New Mexico and Oklahoma.

Date of Government Version: 05/17/2021
Date Data Arrived at EDR: 06/11/2021
Date Made Active in Reports: 09/07/2021
Number of Days to Update: 88

Source: EPA Region 6
Telephone: 214-665-6597
Last EDR Contact: 11/15/2021
Next Scheduled EDR Contact: 01/31/2022
Data Release Frequency: Varies

INDIAN LUST R8: Leaking Underground Storage Tanks on Indian Land
LUSTs on Indian land in Colorado, Montana, North Dakota, South Dakota, Utah and Wyoming.

Date of Government Version: 05/27/2021
Date Data Arrived at EDR: 06/11/2021
Date Made Active in Reports: 09/07/2021
Number of Days to Update: 88

Source: EPA Region 8
Telephone: 303-312-6271
Last EDR Contact: 11/15/2021
Next Scheduled EDR Contact: 01/31/2022
Data Release Frequency: Varies

INDIAN LUST R9: Leaking Underground Storage Tanks on Indian Land
LUSTs on Indian land in Arizona, California, New Mexico and Nevada

Date of Government Version: 05/27/2021
Date Data Arrived at EDR: 06/11/2021
Date Made Active in Reports: 09/07/2021
Number of Days to Update: 88

Source: Environmental Protection Agency
Telephone: 415-972-3372
Last EDR Contact: 11/15/2021
Next Scheduled EDR Contact: 01/31/2022
Data Release Frequency: Varies

GOVERNMENT RECORDS SEARCHED / DATA CURRENCY TRACKING

PA UNREG LTANKS: Unregulated Tank Cases

Leaking storage tank cases from unregulated storage tanks.

Date of Government Version: 04/12/2002	Source: Department of Environmental Protection
Date Data Arrived at EDR: 08/14/2003	Telephone: 717-783-7509
Date Made Active in Reports: 08/29/2003	Last EDR Contact: 08/14/2003
Number of Days to Update: 15	Next Scheduled EDR Contact: N/A
	Data Release Frequency: No Update Planned

Lists of state and tribal registered storage tanks

FEMA UST: Underground Storage Tank Listing

A listing of all FEMA owned underground storage tanks.

Date of Government Version: 01/29/2021	Source: FEMA
Date Data Arrived at EDR: 02/17/2021	Telephone: 202-646-5797
Date Made Active in Reports: 03/22/2021	Last EDR Contact: 12/18/2021
Number of Days to Update: 33	Next Scheduled EDR Contact: 04/18/2022
	Data Release Frequency: Varies

PA UST: Listing of Pennsylvania Regulated Underground Storage Tanks

Registered Underground Storage Tanks. UST's are regulated under Subtitle I of the Resource Conservation and Recovery Act (RCRA) and must be registered with the state department responsible for administering the UST program. Available information varies by state program.

Date of Government Version: 09/01/2021	Source: Department of Environmental Protection
Date Data Arrived at EDR: 09/08/2021	Telephone: 717-772-5599
Date Made Active in Reports: 12/01/2021	Last EDR Contact: 12/08/2021
Number of Days to Update: 84	Next Scheduled EDR Contact: 03/21/2022
	Data Release Frequency: Varies

NJ UST: Underground Storage Tank Data

Registered Underground Storage Tanks. UST's are regulated under Subtitle I of the Resource Conservation and Recovery Act (RCRA) and must be registered with the state department responsible for administering the UST program. Available information varies by state program.

Date of Government Version: 05/27/2021	Source: Department of Environmental Protection
Date Data Arrived at EDR: 08/18/2021	Telephone: 609-341-3121
Date Made Active in Reports: 11/11/2021	Last EDR Contact: 11/01/2021
Number of Days to Update: 85	Next Scheduled EDR Contact: 02/14/2022
	Data Release Frequency: Varies

PA AST: Listing of Pennsylvania Regulated Aboveground Storage Tanks

Registered Aboveground Storage Tanks.

Date of Government Version: 09/01/2021	Source: Department of Environmental Protection
Date Data Arrived at EDR: 09/08/2021	Telephone: 717-772-5599
Date Made Active in Reports: 12/01/2021	Last EDR Contact: 12/08/2021
Number of Days to Update: 84	Next Scheduled EDR Contact: 03/21/2022
	Data Release Frequency: Varies

INDIAN UST R7: Underground Storage Tanks on Indian Land

The Indian Underground Storage Tank (UST) database provides information about underground storage tanks on Indian land in EPA Region 7 (Iowa, Kansas, Missouri, Nebraska, and 9 Tribal Nations).

Date of Government Version: 06/01/2021	Source: EPA Region 7
Date Data Arrived at EDR: 06/11/2021	Telephone: 913-551-7003
Date Made Active in Reports: 09/07/2021	Last EDR Contact: 11/15/2021
Number of Days to Update: 88	Next Scheduled EDR Contact: 01/31/2022
	Data Release Frequency: Varies

GOVERNMENT RECORDS SEARCHED / DATA CURRENCY TRACKING

INDIAN UST R8: Underground Storage Tanks on Indian Land

The Indian Underground Storage Tank (UST) database provides information about underground storage tanks on Indian land in EPA Region 8 (Colorado, Montana, North Dakota, South Dakota, Utah, Wyoming and 27 Tribal Nations).

Date of Government Version: 05/27/2021	Source: EPA Region 8
Date Data Arrived at EDR: 06/11/2021	Telephone: 303-312-6137
Date Made Active in Reports: 09/07/2021	Last EDR Contact: 11/15/2021
Number of Days to Update: 88	Next Scheduled EDR Contact: 01/31/2022
	Data Release Frequency: Varies

INDIAN UST R9: Underground Storage Tanks on Indian Land

The Indian Underground Storage Tank (UST) database provides information about underground storage tanks on Indian land in EPA Region 9 (Arizona, California, Hawaii, Nevada, the Pacific Islands, and Tribal Nations).

Date of Government Version: 05/27/2021	Source: EPA Region 9
Date Data Arrived at EDR: 06/11/2021	Telephone: 415-972-3368
Date Made Active in Reports: 09/07/2021	Last EDR Contact: 11/15/2021
Number of Days to Update: 88	Next Scheduled EDR Contact: 01/31/2022
	Data Release Frequency: Varies

INDIAN UST R1: Underground Storage Tanks on Indian Land

The Indian Underground Storage Tank (UST) database provides information about underground storage tanks on Indian land in EPA Region 1 (Connecticut, Maine, Massachusetts, New Hampshire, Rhode Island, Vermont and ten Tribal Nations).

Date of Government Version: 04/28/2021	Source: EPA, Region 1
Date Data Arrived at EDR: 06/11/2021	Telephone: 617-918-1313
Date Made Active in Reports: 09/07/2021	Last EDR Contact: 11/15/2021
Number of Days to Update: 88	Next Scheduled EDR Contact: 01/31/2022
	Data Release Frequency: Varies

INDIAN UST R10: Underground Storage Tanks on Indian Land

The Indian Underground Storage Tank (UST) database provides information about underground storage tanks on Indian land in EPA Region 10 (Alaska, Idaho, Oregon, Washington, and Tribal Nations).

Date of Government Version: 04/27/2021	Source: EPA Region 10
Date Data Arrived at EDR: 06/11/2021	Telephone: 206-553-2857
Date Made Active in Reports: 09/07/2021	Last EDR Contact: 11/15/2021
Number of Days to Update: 88	Next Scheduled EDR Contact: 01/31/2022
	Data Release Frequency: Varies

INDIAN UST R6: Underground Storage Tanks on Indian Land

The Indian Underground Storage Tank (UST) database provides information about underground storage tanks on Indian land in EPA Region 6 (Louisiana, Arkansas, Oklahoma, New Mexico, Texas and 65 Tribes).

Date of Government Version: 05/17/2021	Source: EPA Region 6
Date Data Arrived at EDR: 06/11/2021	Telephone: 214-665-7591
Date Made Active in Reports: 09/07/2021	Last EDR Contact: 11/15/2021
Number of Days to Update: 88	Next Scheduled EDR Contact: 01/31/2022
	Data Release Frequency: Varies

INDIAN UST R5: Underground Storage Tanks on Indian Land

The Indian Underground Storage Tank (UST) database provides information about underground storage tanks on Indian land in EPA Region 5 (Michigan, Minnesota and Wisconsin and Tribal Nations).

Date of Government Version: 04/06/2021	Source: EPA Region 5
Date Data Arrived at EDR: 06/11/2021	Telephone: 312-886-6136
Date Made Active in Reports: 09/07/2021	Last EDR Contact: 11/15/2021
Number of Days to Update: 88	Next Scheduled EDR Contact: 01/31/2022
	Data Release Frequency: Varies

GOVERNMENT RECORDS SEARCHED / DATA CURRENCY TRACKING

INDIAN UST R4: Underground Storage Tanks on Indian Land

The Indian Underground Storage Tank (UST) database provides information about underground storage tanks on Indian land in EPA Region 4 (Alabama, Florida, Georgia, Kentucky, Mississippi, North Carolina, South Carolina, Tennessee and Tribal Nations)

Date of Government Version: 05/28/2021	Source: EPA Region 4
Date Data Arrived at EDR: 06/22/2021	Telephone: 404-562-9424
Date Made Active in Reports: 09/20/2021	Last EDR Contact: 11/15/2021
Number of Days to Update: 90	Next Scheduled EDR Contact: 01/31/2022
	Data Release Frequency: Varies

State and tribal institutional control / engineering control registries

PA ENG CONTROLS: Engineering Controls Site Listing

Under the Land Recycling Act (Act 2) persons who perform a site cleanup using the site-specific standard or the special industrial area standard may use engineering or institutional controls as part of the response action. Engineering controls include various forms of caps, building foundations, liners, and treatment methods to create pathway elimination for regulated substances to enter environmental media or effect human health.

Date of Government Version: 05/15/2008	Source: Department of Environmental Protection
Date Data Arrived at EDR: 05/16/2008	Telephone: 717-783-9470
Date Made Active in Reports: 06/12/2008	Last EDR Contact: 10/07/2021
Number of Days to Update: 27	Next Scheduled EDR Contact: 01/24/2022
	Data Release Frequency: No Update Planned

NJ ENG CONTROLS: Declaration Environmental Restriction/Deed Notice Sites

Legal Document that restricts the use of contaminated property; holds owner(s) to the regulatory/statutory requirements for cleanup.

Date of Government Version: 08/23/2021	Source: Department of Environmental Protection
Date Data Arrived at EDR: 08/23/2021	Telephone: 609-341-3121
Date Made Active in Reports: 11/17/2021	Last EDR Contact: 11/11/2021
Number of Days to Update: 86	Next Scheduled EDR Contact: 02/28/2022
	Data Release Frequency: Varies

PA INST CONTROL: Institutional Controls Site Listing

Under the Land Recycling Act (Act 2) persons who perform a site cleanup using the site-specific standard or the special industrial area standard may use engineering or institutional controls as part of the response action. Institutional controls include administrative measures, such as groundwater use restrictions, construction restrictions, property use restrictions, and post remediation care requirements intended to prevent exposure to contaminants remaining on site. Deed restrictions are generally required as part of the institutional controls.

Date of Government Version: 05/15/2008	Source: Department of Environmental Protection
Date Data Arrived at EDR: 05/16/2008	Telephone: 717-783-9470
Date Made Active in Reports: 06/12/2008	Last EDR Contact: 10/07/2021
Number of Days to Update: 27	Next Scheduled EDR Contact: 01/24/2022
	Data Release Frequency: No Update Planned

PA AUL: Environmental Covenants Listing

A listing of sites with environmental covenants.

Date of Government Version: 10/11/2021	Source: Department of Environmental Protection
Date Data Arrived at EDR: 10/11/2021	Telephone: 717-783-7509
Date Made Active in Reports: 01/05/2022	Last EDR Contact: 10/11/2021
Number of Days to Update: 86	Next Scheduled EDR Contact: 01/24/2022
	Data Release Frequency: Quarterly

NJ INST CONTROL: Classification Exception Area Sites

A Classification Exception Area is an institutional control providing notice that ground water contamination exists in a particular location above State standards.

GOVERNMENT RECORDS SEARCHED / DATA CURRENCY TRACKING

Date of Government Version: 08/23/2021
Date Data Arrived at EDR: 08/23/2021
Date Made Active in Reports: 11/17/2021
Number of Days to Update: 86

Source: Department of Environmental Protection
Telephone: 609-341-3121
Last EDR Contact: 11/11/2021
Next Scheduled EDR Contact: 02/28/2022
Data Release Frequency: Varies

Lists of state and tribal voluntary cleanup sites

PA VCP: Voluntary Cleanup Program Sites

The VCP listings included Completed Sites, Sites in Progress and Act 2 Non-Use Aquifer Determinations Sites. Formerly known as the Act 2, the Land Recycling Program encourages the voluntary cleanup and reuse of contaminated commercial and industrial sites.

Date of Government Version: 10/04/2021
Date Data Arrived at EDR: 10/06/2021
Date Made Active in Reports: 12/30/2021
Number of Days to Update: 85

Source: Department of Environmental Protection
Telephone: 717-783-2388
Last EDR Contact: 01/05/2022
Next Scheduled EDR Contact: 04/18/2022
Data Release Frequency: Quarterly

INDIAN VCP R7: Voluntary Cleanup Priority Listing

A listing of voluntary cleanup priority sites located on Indian Land located in Region 7.

Date of Government Version: 03/20/2008
Date Data Arrived at EDR: 04/22/2008
Date Made Active in Reports: 05/19/2008
Number of Days to Update: 27

Source: EPA, Region 7
Telephone: 913-551-7365
Last EDR Contact: 07/08/2021
Next Scheduled EDR Contact: 07/20/2009
Data Release Frequency: Varies

NJ VCP: Voluntary Cleanup Program Sites

Through the VCP, responsible parties, developers, local officials, or individuals may work with the department to remediate non-priority contaminated sites that pose no immediate threat to human health or the environment.

Date of Government Version: 01/12/2018
Date Data Arrived at EDR: 05/22/2018
Date Made Active in Reports: 07/02/2018
Number of Days to Update: 41

Source: Department of Environmental Protection
Telephone: 609-341-3121
Last EDR Contact: 12/20/2021
Next Scheduled EDR Contact: 04/11/2022
Data Release Frequency: Varies

INDIAN VCP R1: Voluntary Cleanup Priority Listing

A listing of voluntary cleanup priority sites located on Indian Land located in Region 1.

Date of Government Version: 07/27/2015
Date Data Arrived at EDR: 09/29/2015
Date Made Active in Reports: 02/18/2016
Number of Days to Update: 142

Source: EPA, Region 1
Telephone: 617-918-1102
Last EDR Contact: 12/14/2021
Next Scheduled EDR Contact: 04/04/2022
Data Release Frequency: Varies

Lists of state and tribal brownfield sites

PA BROWNFIELDS: Brownfields Sites

Brownfields are generally defined as abandoned or underused industrial or commercial properties where redevelopment is complicated by actual or perceived environmental contamination. Brownfields vary in size, location, age and past use. They can range from a small, abandoned corner gas station to a large, multi-acre former manufacturing plant that has been closed for years.

Date of Government Version: 10/11/2021
Date Data Arrived at EDR: 10/11/2021
Date Made Active in Reports: 01/05/2022
Number of Days to Update: 86

Source: Department of Environmental Protection
Telephone: 717-783-1566
Last EDR Contact: 10/11/2021
Next Scheduled EDR Contact: 01/24/2022
Data Release Frequency: Quarterly

GOVERNMENT RECORDS SEARCHED / DATA CURRENCY TRACKING

NJ BROWNFIELDS: Brownfields Database

Brownfields are identified as former or current commercial or industrial use sites that are presently vacant or underutilized, on which there is suspected to have been a discharge of a contamination to the soil or groundwater at concentrations greater than applicable cleanup criteria.

Date of Government Version: 03/26/2020
Date Data Arrived at EDR: 04/16/2020
Date Made Active in Reports: 04/23/2020
Number of Days to Update: 7

Source: Department of Environmental Protection
Telephone: 609-292-1251
Last EDR Contact: 11/11/2021
Next Scheduled EDR Contact: 01/31/2022
Data Release Frequency: Annually

ADDITIONAL ENVIRONMENTAL RECORDS

Local Brownfield lists

US BROWNFIELDS: A Listing of Brownfields Sites

Brownfields are real property, the expansion, redevelopment, or reuse of which may be complicated by the presence or potential presence of a hazardous substance, pollutant, or contaminant. Cleaning up and reinvesting in these properties takes development pressures off of undeveloped, open land, and both improves and protects the environment. Assessment, Cleanup and Redevelopment Exchange System (ACRES) stores information reported by EPA Brownfields grant recipients on brownfields properties assessed or cleaned up with grant funding as well as information on Targeted Brownfields Assessments performed by EPA Regions. A listing of ACRES Brownfield sites is obtained from Cleanups in My Community. Cleanups in My Community provides information on Brownfields properties for which information is reported back to EPA, as well as areas served by Brownfields grant programs.

Date of Government Version: 06/10/2021
Date Data Arrived at EDR: 06/10/2021
Date Made Active in Reports: 08/17/2021
Number of Days to Update: 68

Source: Environmental Protection Agency
Telephone: 202-566-2777
Last EDR Contact: 12/08/2021
Next Scheduled EDR Contact: 03/28/2022
Data Release Frequency: Semi-Annually

Local Lists of Landfill / Solid Waste Disposal Sites

PA HIST LF INVENTORY: Facility Inventory

A listing of solid waste facilities. This listing is no longer updated or maintained by the Department of Environmental Protection. At the time the listing was available, the DEP's name was the Department of Environmental Resources.

Date of Government Version: 06/02/1999
Date Data Arrived at EDR: 07/12/2005
Date Made Active in Reports: 08/11/2005
Number of Days to Update: 30

Source: Department of Environmental Protection
Telephone: 717-787-7381
Last EDR Contact: 09/19/2005
Next Scheduled EDR Contact: 12/19/2005
Data Release Frequency: No Update Planned

PA HIST LF INACTIVE: Inactive Facilities List

A listing of inactive non-hazardous facilities (10000 & 300000 series). This listing is no longer updated or maintained by the Department of Environmental Protection. At the time the listing was available, the DEP's name was the Department of Environmental Resources.

Date of Government Version: 12/20/1994
Date Data Arrived at EDR: 07/12/2005
Date Made Active in Reports: 08/11/2005
Number of Days to Update: 30

Source: Department of Environmental Protection
Telephone: 717-787-7381
Last EDR Contact: 06/21/2005
Next Scheduled EDR Contact: 12/19/2005
Data Release Frequency: No Update Planned

PA HIST LF ALI: Abandoned Landfill Inventory

The report provides facility information recorded in the Pennsylvania Department of Environmental Protection ALI database. Some of this information has been abstracted from old records and may not accurately reflect the current conditions and status at these facilities

Date of Government Version: 01/04/2005
Date Data Arrived at EDR: 01/04/2005
Date Made Active in Reports: 02/04/2005
Number of Days to Update: 31

Source: Department of Environmental Protection
Telephone: 717-787-7564
Last EDR Contact: 11/26/2012
Next Scheduled EDR Contact: 03/11/2013
Data Release Frequency: Varies

GOVERNMENT RECORDS SEARCHED / DATA CURRENCY TRACKING

NJ HIST LF: Solid Waste Facility Directory

Old or non-permitted solid waste facilities/landfills that are not included in the current solid waste facilities/landfills database.

Date of Government Version: 06/10/2003
Date Data Arrived at EDR: 02/19/2004
Date Made Active in Reports: 03/09/2004
Number of Days to Update: 19

Source: Department of Environmental Protection
Telephone: 609-984-6880
Last EDR Contact: 02/19/2004
Next Scheduled EDR Contact: N/A
Data Release Frequency: No Update Planned

NJ NON OP LF: Non-Operating Landfills

The landfills described in this document are non-operating and historic landfills identified by, or reported to, the Department. Working with local and regional environmental agencies, community representatives, and through review of historic materials the Site Remediation Program is developing this inventory to prevent injury to human and ecological resources.

Date of Government Version: 06/26/2008
Date Data Arrived at EDR: 09/30/2010
Date Made Active in Reports: 10/15/2010
Number of Days to Update: 15

Source: Department of Environmental Protection
Telephone: 609-984-6650
Last EDR Contact: 12/09/2021
Next Scheduled EDR Contact: 03/28/2022
Data Release Frequency: Varies

INDIAN ODI: Report on the Status of Open Dumps on Indian Lands

Location of open dumps on Indian land.

Date of Government Version: 12/31/1998
Date Data Arrived at EDR: 12/03/2007
Date Made Active in Reports: 01/24/2008
Number of Days to Update: 52

Source: Environmental Protection Agency
Telephone: 703-308-8245
Last EDR Contact: 10/22/2021
Next Scheduled EDR Contact: 02/07/2022
Data Release Frequency: Varies

DEBRIS REGION 9: Torres Martinez Reservation Illegal Dump Site Locations

A listing of illegal dump sites location on the Torres Martinez Indian Reservation located in eastern Riverside County and northern Imperial County, California.

Date of Government Version: 01/12/2009
Date Data Arrived at EDR: 05/07/2009
Date Made Active in Reports: 09/21/2009
Number of Days to Update: 137

Source: EPA, Region 9
Telephone: 415-947-4219
Last EDR Contact: 10/14/2021
Next Scheduled EDR Contact: 01/31/2022
Data Release Frequency: No Update Planned

ODI: Open Dump Inventory

An open dump is defined as a disposal facility that does not comply with one or more of the Part 257 or Part 258 Subtitle D Criteria.

Date of Government Version: 06/30/1985
Date Data Arrived at EDR: 08/09/2004
Date Made Active in Reports: 09/17/2004
Number of Days to Update: 39

Source: Environmental Protection Agency
Telephone: 800-424-9346
Last EDR Contact: 06/09/2004
Next Scheduled EDR Contact: N/A
Data Release Frequency: No Update Planned

IHS OPEN DUMPS: Open Dumps on Indian Land

A listing of all open dumps located on Indian Land in the United States.

Date of Government Version: 04/01/2014
Date Data Arrived at EDR: 08/06/2014
Date Made Active in Reports: 01/29/2015
Number of Days to Update: 176

Source: Department of Health & Human Services, Indian Health Service
Telephone: 301-443-1452
Last EDR Contact: 10/28/2021
Next Scheduled EDR Contact: 02/07/2022
Data Release Frequency: Varies

Local Lists of Hazardous waste / Contaminated Sites

GOVERNMENT RECORDS SEARCHED / DATA CURRENCY TRACKING

US HIST CDL: National Clandestine Laboratory Register

A listing of clandestine drug lab locations that have been removed from the DEAs National Clandestine Laboratory Register.

Date of Government Version: 05/18/2021
Date Data Arrived at EDR: 05/18/2021
Date Made Active in Reports: 08/03/2021
Number of Days to Update: 77

Source: Drug Enforcement Administration
Telephone: 202-307-1000
Last EDR Contact: 11/16/2021
Next Scheduled EDR Contact: 03/07/2022
Data Release Frequency: No Update Planned

US CDL: Clandestine Drug Labs

A listing of clandestine drug lab locations. The U.S. Department of Justice ("the Department") provides this web site as a public service. It contains addresses of some locations where law enforcement agencies reported they found chemicals or other items that indicated the presence of either clandestine drug laboratories or dumpsites. In most cases, the source of the entries is not the Department, and the Department has not verified the entry and does not guarantee its accuracy. Members of the public must verify the accuracy of all entries by, for example, contacting local law enforcement and local health departments.

Date of Government Version: 05/18/2021
Date Data Arrived at EDR: 05/18/2021
Date Made Active in Reports: 08/03/2021
Number of Days to Update: 77

Source: Drug Enforcement Administration
Telephone: 202-307-1000
Last EDR Contact: 11/16/2021
Next Scheduled EDR Contact: 03/07/2022
Data Release Frequency: Quarterly

PA PFAS: Sites With Known PFAS Contamination

Perfluoroalkyl and polyfluoroalkyl substances (PFAS) are man-made chemicals, are resistant to heat, water and oil, and persist in the environment and the human body. PFAS are not found naturally in the environment. They have been used to make cookware, carpets, clothing, fabrics for furniture, paper packaging for food, and other materials that are resistant to water, grease, or stains. They are also used in firefighting foams and in a number of industrial processes.

Date of Government Version: 06/14/2021
Date Data Arrived at EDR: 06/22/2021
Date Made Active in Reports: 06/23/2021
Number of Days to Update: 1

Source: Department of Environmental Protection
Telephone: 717-787-4728
Last EDR Contact: 12/20/2021
Next Scheduled EDR Contact: 03/28/2022
Data Release Frequency: Varies

NJ PFAS: PFAS Contamination Site Location

A listing of occurrences of Perfluorinated Chemicals in Untreated New Jersey Drinking Water Sources.

Date of Government Version: 08/19/2021
Date Data Arrived at EDR: 08/19/2021
Date Made Active in Reports: 12/01/2021
Number of Days to Update: 104

Source: Department of Environmental Protection
Telephone: 609-292-5550
Last EDR Contact: 11/11/2021
Next Scheduled EDR Contact: 02/28/2022
Data Release Frequency: Varies

Local Lists of Registered Storage Tanks

PA ARCHIVE UST: Archived Underground Storage Tank Sites

The list includes tanks storing highly hazardous substances that were removed from the DEP's Storage Tank Information database because of the Department's policy on sensitive information. The list also may include tanks that are removed or permanently closed.

Date of Government Version: 09/01/2021
Date Data Arrived at EDR: 09/08/2021
Date Made Active in Reports: 12/01/2021
Number of Days to Update: 84

Source: Department of Environmental Protection
Telephone: 717-772-5599
Last EDR Contact: 12/08/2021
Next Scheduled EDR Contact: 03/21/2022
Data Release Frequency: Varies

GOVERNMENT RECORDS SEARCHED / DATA CURRENCY TRACKING

PA ARCHIVE AST: Archived Aboveground Storage Tank Sites

The list includes aboveground tanks with a capacity greater than 21,000 gallons that were removed from the DEP's Storage Tank Information database because of the Department's policy on sensitive information. The list also may include tanks that are removed or permanently closed.

Date of Government Version: 09/01/2021	Source: Department of Environmental Protection
Date Data Arrived at EDR: 09/08/2021	Telephone: 717-772-5599
Date Made Active in Reports: 12/01/2021	Last EDR Contact: 12/08/2021
Number of Days to Update: 84	Next Scheduled EDR Contact: 03/21/2022
	Data Release Frequency: Varies

Local Land Records

LIENS 2: CERCLA Lien Information

A Federal CERCLA ("Superfund") lien can exist by operation of law at any site or property at which EPA has spent Superfund monies. These monies are spent to investigate and address releases and threatened releases of contamination. CERCLIS provides information as to the identity of these sites and properties.

Date of Government Version: 10/20/2021	Source: Environmental Protection Agency
Date Data Arrived at EDR: 11/05/2021	Telephone: 202-564-6023
Date Made Active in Reports: 11/29/2021	Last EDR Contact: 12/29/2021
Number of Days to Update: 24	Next Scheduled EDR Contact: 04/11/2022
	Data Release Frequency: Semi-Annually

PA ACT 2-DEED: Act 2-Deed Acknowledgment Sites

This listing pertains to sites where the Department has approved a cleanup requiring a deed acknowledgment under Act 2. This list includes sites remediated to a non-residential Statewide health standard (Section 303(g)); all sites demonstrating attainment of a Site-specific standard (Section 304(m)); and sites being remediated as a special industrial area (Section 305(g)). Persons who remediated a site to a standard that requires a deed acknowledgment shall comply with the requirements of the Solid Waste Management Act or the Hazardous Sites Cleanup Act, as referenced in Act 2. These statutes require a property description section in the deed concerning the hazardous substance disposal on the site. The location of disposed hazardous substances and a description of the type of hazardous substances disposed on the site shall be included in the deed acknowledgment. A deed acknowledgment is required at the time of conveyance of the property.

Date of Government Version: 04/23/2010	Source: Department of Environmental Protection
Date Data Arrived at EDR: 04/28/2010	Telephone: 717-783-9470
Date Made Active in Reports: 04/30/2010	Last EDR Contact: 07/22/2011
Number of Days to Update: 2	Next Scheduled EDR Contact: 11/07/2011
	Data Release Frequency: Varies

Records of Emergency Release Reports

HMIRS: Hazardous Materials Information Reporting System

Hazardous Materials Incident Report System. HMIRS contains hazardous material spill incidents reported to DOT.

Date of Government Version: 09/12/2021	Source: U.S. Department of Transportation
Date Data Arrived at EDR: 09/13/2021	Telephone: 202-366-4555
Date Made Active in Reports: 09/28/2021	Last EDR Contact: 12/16/2021
Number of Days to Update: 15	Next Scheduled EDR Contact: 04/04/2022
	Data Release Frequency: Quarterly

PA SPILLS: State spills

A listing of hazardous material incidents.

Date of Government Version: 10/01/2021	Source: DEP, Emergency Response
Date Data Arrived at EDR: 10/20/2021	Telephone: 717-787-5715
Date Made Active in Reports: 10/26/2021	Last EDR Contact: 01/03/2022
Number of Days to Update: 6	Next Scheduled EDR Contact: 04/18/2022
	Data Release Frequency: Semi-Annually

GOVERNMENT RECORDS SEARCHED / DATA CURRENCY TRACKING

NJ Spills: Spills

Initial notification information of hazardous material incidents, where there is land contamination, reported to the Department of Environmental Protection's Environmental Action Line. The DEP has not conducted any investigation to determine its validity or accuracy.

Date of Government Version: 08/24/2021
Date Data Arrived at EDR: 08/26/2021
Date Made Active in Reports: 11/19/2021
Number of Days to Update: 85

Source: Department of Environmental Protection
Telephone: 609-341-3121
Last EDR Contact: 11/11/2021
Next Scheduled EDR Contact: 02/28/2022
Data Release Frequency: Annually

Other Ascertainable Records

RCRA NonGen / NLR: RCRA - Non Generators / No Longer Regulated

RCRAInfo is EPA's comprehensive information system, providing access to data supporting the Resource Conservation and Recovery Act (RCRA) of 1976 and the Hazardous and Solid Waste Amendments (HSWA) of 1984. The database includes selective information on sites which generate, transport, store, treat and/or dispose of hazardous waste as defined by the Resource Conservation and Recovery Act (RCRA). Non-Generators do not presently generate hazardous waste.

Date of Government Version: 09/13/2021
Date Data Arrived at EDR: 09/15/2021
Date Made Active in Reports: 10/12/2021
Number of Days to Update: 27

Source: Environmental Protection Agency
Telephone: 800-438-2474
Last EDR Contact: 12/17/2021
Next Scheduled EDR Contact: 04/04/2022
Data Release Frequency: Quarterly

FUDS: Formerly Used Defense Sites

The listing includes locations of Formerly Used Defense Sites properties where the US Army Corps of Engineers is actively working or will take necessary cleanup actions.

Date of Government Version: 08/10/2021
Date Data Arrived at EDR: 08/17/2021
Date Made Active in Reports: 10/22/2021
Number of Days to Update: 66

Source: U.S. Army Corps of Engineers
Telephone: 202-528-4285
Last EDR Contact: 11/16/2021
Next Scheduled EDR Contact: 02/28/2022
Data Release Frequency: Varies

DOD: Department of Defense Sites

This data set consists of federally owned or administered lands, administered by the Department of Defense, that have any area equal to or greater than 640 acres of the United States, Puerto Rico, and the U.S. Virgin Islands.

Date of Government Version: 12/31/2005
Date Data Arrived at EDR: 11/10/2006
Date Made Active in Reports: 01/11/2007
Number of Days to Update: 62

Source: USGS
Telephone: 888-275-8747
Last EDR Contact: 10/15/2021
Next Scheduled EDR Contact: 01/24/2022
Data Release Frequency: Semi-Annually

FEDLAND: Federal and Indian Lands

Federally and Indian administrated lands of the United States. Lands included are administrated by: Army Corps of Engineers, Bureau of Reclamation, National Wild and Scenic River, National Wildlife Refuge, Public Domain Land, Wilderness, Wilderness Study Area, Wildlife Management Area, Bureau of Indian Affairs, Bureau of Land Management, Department of Justice, Forest Service, Fish and Wildlife Service, National Park Service.

Date of Government Version: 04/02/2018
Date Data Arrived at EDR: 04/11/2018
Date Made Active in Reports: 11/06/2019
Number of Days to Update: 574

Source: U.S. Geological Survey
Telephone: 888-275-8747
Last EDR Contact: 10/05/2021
Next Scheduled EDR Contact: 01/17/2022
Data Release Frequency: N/A

SCRD DRYCLEANERS: State Coalition for Remediation of Drycleaners Listing

The State Coalition for Remediation of Drycleaners was established in 1998, with support from the U.S. EPA Office of Superfund Remediation and Technology Innovation. It is comprised of representatives of states with established drycleaner remediation programs. Currently the member states are Alabama, Connecticut, Florida, Illinois, Kansas, Minnesota, Missouri, North Carolina, Oregon, South Carolina, Tennessee, Texas, and Wisconsin.

GOVERNMENT RECORDS SEARCHED / DATA CURRENCY TRACKING

Date of Government Version: 01/01/2017
Date Data Arrived at EDR: 02/03/2017
Date Made Active in Reports: 04/07/2017
Number of Days to Update: 63

Source: Environmental Protection Agency
Telephone: 615-532-8599
Last EDR Contact: 11/08/2021
Next Scheduled EDR Contact: 02/21/2022
Data Release Frequency: Varies

US FIN ASSUR: Financial Assurance Information

All owners and operators of facilities that treat, store, or dispose of hazardous waste are required to provide proof that they will have sufficient funds to pay for the clean up, closure, and post-closure care of their facilities.

Date of Government Version: 09/13/2021
Date Data Arrived at EDR: 09/15/2021
Date Made Active in Reports: 09/28/2021
Number of Days to Update: 13

Source: Environmental Protection Agency
Telephone: 202-566-1917
Last EDR Contact: 12/17/2021
Next Scheduled EDR Contact: 04/04/2022
Data Release Frequency: Quarterly

EPA WATCH LIST: EPA WATCH LIST

EPA maintains a "Watch List" to facilitate dialogue between EPA, state and local environmental agencies on enforcement matters relating to facilities with alleged violations identified as either significant or high priority. Being on the Watch List does not mean that the facility has actually violated the law only that an investigation by EPA or a state or local environmental agency has led those organizations to allege that an unproven violation has in fact occurred. Being on the Watch List does not represent a higher level of concern regarding the alleged violations that were detected, but instead indicates cases requiring additional dialogue between EPA, state and local agencies - primarily because of the length of time the alleged violation has gone unaddressed or unresolved.

Date of Government Version: 08/30/2013
Date Data Arrived at EDR: 03/21/2014
Date Made Active in Reports: 06/17/2014
Number of Days to Update: 88

Source: Environmental Protection Agency
Telephone: 617-520-3000
Last EDR Contact: 11/01/2021
Next Scheduled EDR Contact: 02/14/2022
Data Release Frequency: Quarterly

2020 COR ACTION: 2020 Corrective Action Program List

The EPA has set ambitious goals for the RCRA Corrective Action program by creating the 2020 Corrective Action Universe. This RCRA cleanup baseline includes facilities expected to need corrective action. The 2020 universe contains a wide variety of sites. Some properties are heavily contaminated while others were contaminated but have since been cleaned up. Still others have not been fully investigated yet, and may require little or no remediation. Inclusion in the 2020 Universe does not necessarily imply failure on the part of a facility to meet its RCRA obligations.

Date of Government Version: 09/30/2017
Date Data Arrived at EDR: 05/08/2018
Date Made Active in Reports: 07/20/2018
Number of Days to Update: 73

Source: Environmental Protection Agency
Telephone: 703-308-4044
Last EDR Contact: 11/05/2021
Next Scheduled EDR Contact: 02/14/2022
Data Release Frequency: Varies

TSCA: Toxic Substances Control Act

Toxic Substances Control Act. TSCA identifies manufacturers and importers of chemical substances included on the TSCA Chemical Substance Inventory list. It includes data on the production volume of these substances by plant site.

Date of Government Version: 12/31/2016
Date Data Arrived at EDR: 06/17/2020
Date Made Active in Reports: 09/10/2020
Number of Days to Update: 85

Source: EPA
Telephone: 202-260-5521
Last EDR Contact: 12/17/2021
Next Scheduled EDR Contact: 03/28/2022
Data Release Frequency: Every 4 Years

TRIS: Toxic Chemical Release Inventory System

Toxic Release Inventory System. TRIS identifies facilities which release toxic chemicals to the air, water and land in reportable quantities under SARA Title III Section 313.

GOVERNMENT RECORDS SEARCHED / DATA CURRENCY TRACKING

Date of Government Version: 12/31/2018
Date Data Arrived at EDR: 08/14/2020
Date Made Active in Reports: 11/04/2020
Number of Days to Update: 82

Source: EPA
Telephone: 202-566-0250
Last EDR Contact: 11/16/2021
Next Scheduled EDR Contact: 02/28/2022
Data Release Frequency: Annually

SSTS: Section 7 Tracking Systems

Section 7 of the Federal Insecticide, Fungicide and Rodenticide Act, as amended (92 Stat. 829) requires all registered pesticide-producing establishments to submit a report to the Environmental Protection Agency by March 1st each year. Each establishment must report the types and amounts of pesticides, active ingredients and devices being produced, and those having been produced and sold or distributed in the past year.

Date of Government Version: 07/19/2021
Date Data Arrived at EDR: 07/19/2021
Date Made Active in Reports: 10/12/2021
Number of Days to Update: 85

Source: EPA
Telephone: 202-564-4203
Last EDR Contact: 10/20/2021
Next Scheduled EDR Contact: 01/31/2022
Data Release Frequency: Annually

ROD: Records Of Decision

Record of Decision. ROD documents mandate a permanent remedy at an NPL (Superfund) site containing technical and health information to aid in the cleanup.

Date of Government Version: 10/20/2021
Date Data Arrived at EDR: 11/05/2021
Date Made Active in Reports: 11/29/2021
Number of Days to Update: 24

Source: EPA
Telephone: 703-416-0223
Last EDR Contact: 12/01/2021
Next Scheduled EDR Contact: 03/14/2022
Data Release Frequency: Annually

RMP: Risk Management Plans

When Congress passed the Clean Air Act Amendments of 1990, it required EPA to publish regulations and guidance for chemical accident prevention at facilities using extremely hazardous substances. The Risk Management Program Rule (RMP Rule) was written to implement Section 112(r) of these amendments. The rule, which built upon existing industry codes and standards, requires companies of all sizes that use certain flammable and toxic substances to develop a Risk Management Program, which includes a(n): Hazard assessment that details the potential effects of an accidental release, an accident history of the last five years, and an evaluation of worst-case and alternative accidental releases; Prevention program that includes safety precautions and maintenance, monitoring, and employee training measures; and Emergency response program that spells out emergency health care, employee training measures and procedures for informing the public and response agencies (e.g the fire department) should an accident occur.

Date of Government Version: 10/20/2021
Date Data Arrived at EDR: 11/05/2021
Date Made Active in Reports: 11/12/2021
Number of Days to Update: 7

Source: Environmental Protection Agency
Telephone: 202-564-8600
Last EDR Contact: 10/18/2021
Next Scheduled EDR Contact: 01/31/2022
Data Release Frequency: Varies

RAATS: RCRA Administrative Action Tracking System

RCRA Administration Action Tracking System. RAATS contains records based on enforcement actions issued under RCRA pertaining to major violators and includes administrative and civil actions brought by the EPA. For administration actions after September 30, 1995, data entry in the RAATS database was discontinued. EPA will retain a copy of the database for historical records. It was necessary to terminate RAATS because a decrease in agency resources made it impossible to continue to update the information contained in the database.

Date of Government Version: 04/17/1995
Date Data Arrived at EDR: 07/03/1995
Date Made Active in Reports: 08/07/1995
Number of Days to Update: 35

Source: EPA
Telephone: 202-564-4104
Last EDR Contact: 06/02/2008
Next Scheduled EDR Contact: 09/01/2008
Data Release Frequency: No Update Planned

GOVERNMENT RECORDS SEARCHED / DATA CURRENCY TRACKING

PRP: Potentially Responsible Parties

A listing of verified Potentially Responsible Parties

Date of Government Version: 10/20/2021	Source: EPA
Date Data Arrived at EDR: 11/05/2021	Telephone: 202-564-6023
Date Made Active in Reports: 12/15/2021	Last EDR Contact: 12/01/2021
Number of Days to Update: 40	Next Scheduled EDR Contact: 02/14/2022
	Data Release Frequency: Quarterly

PADS: PCB Activity Database System

PCB Activity Database. PADS Identifies generators, transporters, commercial storers and/or brokers and disposers of PCB's who are required to notify the EPA of such activities.

Date of Government Version: 11/19/2020	Source: EPA
Date Data Arrived at EDR: 01/08/2021	Telephone: 202-566-0500
Date Made Active in Reports: 03/22/2021	Last EDR Contact: 10/08/2021
Number of Days to Update: 73	Next Scheduled EDR Contact: 01/17/2022
	Data Release Frequency: Annually

ICIS: Integrated Compliance Information System

The Integrated Compliance Information System (ICIS) supports the information needs of the national enforcement and compliance program as well as the unique needs of the National Pollutant Discharge Elimination System (NPDES) program.

Date of Government Version: 11/18/2016	Source: Environmental Protection Agency
Date Data Arrived at EDR: 11/23/2016	Telephone: 202-564-2501
Date Made Active in Reports: 02/10/2017	Last EDR Contact: 12/29/2021
Number of Days to Update: 79	Next Scheduled EDR Contact: 04/18/2022
	Data Release Frequency: Quarterly

FTTS: FIFRA/ TSCA Tracking System - FIFRA (Federal Insecticide, Fungicide, & Rodenticide Act)/TSCA (Toxic Substances Control Act)

FTTS tracks administrative cases and pesticide enforcement actions and compliance activities related to FIFRA, TSCA and EPCRA (Emergency Planning and Community Right-to-Know Act). To maintain currency, EDR contacts the Agency on a quarterly basis.

Date of Government Version: 04/09/2009	Source: EPA/Office of Prevention, Pesticides and Toxic Substances
Date Data Arrived at EDR: 04/16/2009	Telephone: 202-566-1667
Date Made Active in Reports: 05/11/2009	Last EDR Contact: 08/18/2017
Number of Days to Update: 25	Next Scheduled EDR Contact: 12/04/2017
	Data Release Frequency: No Update Planned

FTTS INSP: FIFRA/ TSCA Tracking System - FIFRA (Federal Insecticide, Fungicide, & Rodenticide Act)/TSCA (Toxic Substances Control Act)

A listing of FIFRA/TSCA Tracking System (FTTS) inspections and enforcements.

Date of Government Version: 04/09/2009	Source: EPA
Date Data Arrived at EDR: 04/16/2009	Telephone: 202-566-1667
Date Made Active in Reports: 05/11/2009	Last EDR Contact: 08/18/2017
Number of Days to Update: 25	Next Scheduled EDR Contact: 12/04/2017
	Data Release Frequency: No Update Planned

MLTS: Material Licensing Tracking System

MLTS is maintained by the Nuclear Regulatory Commission and contains a list of approximately 8,100 sites which possess or use radioactive materials and which are subject to NRC licensing requirements. To maintain currency, EDR contacts the Agency on a quarterly basis.

Date of Government Version: 07/29/2021	Source: Nuclear Regulatory Commission
Date Data Arrived at EDR: 08/24/2021	Telephone: 301-415-7169
Date Made Active in Reports: 11/19/2021	Last EDR Contact: 10/18/2021
Number of Days to Update: 87	Next Scheduled EDR Contact: 01/31/2022
	Data Release Frequency: Quarterly

GOVERNMENT RECORDS SEARCHED / DATA CURRENCY TRACKING

COAL ASH DOE: Steam-Electric Plant Operation Data

A listing of power plants that store ash in surface ponds.

Date of Government Version: 12/31/2019	Source: Department of Energy
Date Data Arrived at EDR: 12/01/2020	Telephone: 202-586-8719
Date Made Active in Reports: 02/09/2021	Last EDR Contact: 11/30/2021
Number of Days to Update: 70	Next Scheduled EDR Contact: 03/14/2022
	Data Release Frequency: Varies

COAL ASH EPA: Coal Combustion Residues Surface Impoundments List

A listing of coal combustion residues surface impoundments with high hazard potential ratings.

Date of Government Version: 01/12/2017	Source: Environmental Protection Agency
Date Data Arrived at EDR: 03/05/2019	Telephone: N/A
Date Made Active in Reports: 11/11/2019	Last EDR Contact: 12/02/2021
Number of Days to Update: 251	Next Scheduled EDR Contact: 03/14/2022
	Data Release Frequency: Varies

PCB TRANSFORMER: PCB Transformer Registration Database

The database of PCB transformer registrations that includes all PCB registration submittals.

Date of Government Version: 09/13/2019	Source: Environmental Protection Agency
Date Data Arrived at EDR: 11/06/2019	Telephone: 202-566-0517
Date Made Active in Reports: 02/10/2020	Last EDR Contact: 11/05/2021
Number of Days to Update: 96	Next Scheduled EDR Contact: 02/14/2022
	Data Release Frequency: Varies

RADINFO: Radiation Information Database

The Radiation Information Database (RADINFO) contains information about facilities that are regulated by U.S. Environmental Protection Agency (EPA) regulations for radiation and radioactivity.

Date of Government Version: 07/01/2019	Source: Environmental Protection Agency
Date Data Arrived at EDR: 07/01/2019	Telephone: 202-343-9775
Date Made Active in Reports: 09/23/2019	Last EDR Contact: 12/27/2021
Number of Days to Update: 84	Next Scheduled EDR Contact: 04/11/2022
	Data Release Frequency: Quarterly

HIST FTTS: FIFRA/TSCA Tracking System Administrative Case Listing

A complete administrative case listing from the FIFRA/TSCA Tracking System (FTTS) for all ten EPA regions. The information was obtained from the National Compliance Database (NCDB). NCDB supports the implementation of FIFRA (Federal Insecticide, Fungicide, and Rodenticide Act) and TSCA (Toxic Substances Control Act). Some EPA regions are now closing out records. Because of that, and the fact that some EPA regions are not providing EPA Headquarters with updated records, it was decided to create a HIST FTTS database. It included records that may not be included in the newer FTTS database updates. This database is no longer updated.

Date of Government Version: 10/19/2006	Source: Environmental Protection Agency
Date Data Arrived at EDR: 03/01/2007	Telephone: 202-564-2501
Date Made Active in Reports: 04/10/2007	Last EDR Contact: 12/17/2007
Number of Days to Update: 40	Next Scheduled EDR Contact: 03/17/2008
	Data Release Frequency: No Update Planned

HIST FTTS INSP: FIFRA/TSCA Tracking System Inspection & Enforcement Case Listing

A complete inspection and enforcement case listing from the FIFRA/TSCA Tracking System (FTTS) for all ten EPA regions. The information was obtained from the National Compliance Database (NCDB). NCDB supports the implementation of FIFRA (Federal Insecticide, Fungicide, and Rodenticide Act) and TSCA (Toxic Substances Control Act). Some EPA regions are now closing out records. Because of that, and the fact that some EPA regions are not providing EPA Headquarters with updated records, it was decided to create a HIST FTTS database. It included records that may not be included in the newer FTTS database updates. This database is no longer updated.

GOVERNMENT RECORDS SEARCHED / DATA CURRENCY TRACKING

Date of Government Version: 10/19/2006
Date Data Arrived at EDR: 03/01/2007
Date Made Active in Reports: 04/10/2007
Number of Days to Update: 40

Source: Environmental Protection Agency
Telephone: 202-564-2501
Last EDR Contact: 12/17/2008
Next Scheduled EDR Contact: 03/17/2008
Data Release Frequency: No Update Planned

DOT OPS: Incident and Accident Data

Department of Transportation, Office of Pipeline Safety Incident and Accident data.

Date of Government Version: 01/02/2020
Date Data Arrived at EDR: 01/28/2020
Date Made Active in Reports: 04/17/2020
Number of Days to Update: 80

Source: Department of Transportation, Office of Pipeline Safety
Telephone: 202-366-4595
Last EDR Contact: 10/26/2021
Next Scheduled EDR Contact: 02/07/2022
Data Release Frequency: Quarterly

CONSENT: Superfund (CERCLA) Consent Decrees

Major legal settlements that establish responsibility and standards for cleanup at NPL (Superfund) sites. Released periodically by United States District Courts after settlement by parties to litigation matters.

Date of Government Version: 06/30/2021
Date Data Arrived at EDR: 07/14/2021
Date Made Active in Reports: 07/16/2021
Number of Days to Update: 2

Source: Department of Justice, Consent Decree Library
Telephone: Varies
Last EDR Contact: 01/03/2022
Next Scheduled EDR Contact: 04/18/2022
Data Release Frequency: Varies

BRS: Biennial Reporting System

The Biennial Reporting System is a national system administered by the EPA that collects data on the generation and management of hazardous waste. BRS captures detailed data from two groups: Large Quantity Generators (LQG) and Treatment, Storage, and Disposal Facilities.

Date of Government Version: 12/31/2019
Date Data Arrived at EDR: 09/15/2021
Date Made Active in Reports: 12/14/2021
Number of Days to Update: 90

Source: EPA/NTIS
Telephone: 800-424-9346
Last EDR Contact: 12/17/2021
Next Scheduled EDR Contact: 04/04/2022
Data Release Frequency: Biennially

INDIAN RESERV: Indian Reservations

This map layer portrays Indian administered lands of the United States that have any area equal to or greater than 640 acres.

Date of Government Version: 12/31/2014
Date Data Arrived at EDR: 07/14/2015
Date Made Active in Reports: 01/10/2017
Number of Days to Update: 546

Source: USGS
Telephone: 202-208-3710
Last EDR Contact: 01/04/2022
Next Scheduled EDR Contact: 04/18/2022
Data Release Frequency: Semi-Annually

FUSRAP: Formerly Utilized Sites Remedial Action Program

DOE established the Formerly Utilized Sites Remedial Action Program (FUSRAP) in 1974 to remediate sites where radioactive contamination remained from Manhattan Project and early U.S. Atomic Energy Commission (AEC) operations.

Date of Government Version: 07/26/2021
Date Data Arrived at EDR: 07/27/2021
Date Made Active in Reports: 10/22/2021
Number of Days to Update: 87

Source: Department of Energy
Telephone: 202-586-3559
Last EDR Contact: 11/01/2021
Next Scheduled EDR Contact: 02/14/2022
Data Release Frequency: Varies

UMTRA: Uranium Mill Tailings Sites

Uranium ore was mined by private companies for federal government use in national defense programs. When the mills shut down, large piles of the sand-like material (mill tailings) remain after uranium has been extracted from the ore. Levels of human exposure to radioactive materials from the piles are low; however, in some cases tailings were used as construction materials before the potential health hazards of the tailings were recognized.

GOVERNMENT RECORDS SEARCHED / DATA CURRENCY TRACKING

Date of Government Version: 08/30/2019
Date Data Arrived at EDR: 11/15/2019
Date Made Active in Reports: 01/28/2020
Number of Days to Update: 74

Source: Department of Energy
Telephone: 505-845-0011
Last EDR Contact: 12/09/2021
Next Scheduled EDR Contact: 02/28/2022
Data Release Frequency: Varies

LEAD SMELTER 1: Lead Smelter Sites

A listing of former lead smelter site locations.

Date of Government Version: 10/20/2021
Date Data Arrived at EDR: 11/05/2021
Date Made Active in Reports: 11/29/2021
Number of Days to Update: 24

Source: Environmental Protection Agency
Telephone: 703-603-8787
Last EDR Contact: 12/29/2021
Next Scheduled EDR Contact: 04/11/2022
Data Release Frequency: Varies

LEAD SMELTER 2: Lead Smelter Sites

A list of several hundred sites in the U.S. where secondary lead smelting was done from 1931 and 1964. These sites may pose a threat to public health through ingestion or inhalation of contaminated soil or dust

Date of Government Version: 04/05/2001
Date Data Arrived at EDR: 10/27/2010
Date Made Active in Reports: 12/02/2010
Number of Days to Update: 36

Source: American Journal of Public Health
Telephone: 703-305-6451
Last EDR Contact: 12/02/2009
Next Scheduled EDR Contact: N/A
Data Release Frequency: No Update Planned

US AIRS (AFS): Aerometric Information Retrieval System Facility Subsystem (AFS)

The database is a sub-system of Aerometric Information Retrieval System (AIRS). AFS contains compliance data on air pollution point sources regulated by the U.S. EPA and/or state and local air regulatory agencies. This information comes from source reports by various stationary sources of air pollution, such as electric power plants, steel mills, factories, and universities, and provides information about the air pollutants they produce. Action, air program, air program pollutant, and general level plant data. It is used to track emissions and compliance data from industrial plants.

Date of Government Version: 10/12/2016
Date Data Arrived at EDR: 10/26/2016
Date Made Active in Reports: 02/03/2017
Number of Days to Update: 100

Source: EPA
Telephone: 202-564-2496
Last EDR Contact: 09/26/2017
Next Scheduled EDR Contact: 01/08/2018
Data Release Frequency: Annually

US AIRS MINOR: Air Facility System Data

A listing of minor source facilities.

Date of Government Version: 10/12/2016
Date Data Arrived at EDR: 10/26/2016
Date Made Active in Reports: 02/03/2017
Number of Days to Update: 100

Source: EPA
Telephone: 202-564-2496
Last EDR Contact: 09/26/2017
Next Scheduled EDR Contact: 01/08/2018
Data Release Frequency: Annually

MINES VIOLATIONS: MSHA Violation Assessment Data

Mines violation and assessment information. Department of Labor, Mine Safety & Health Administration.

Date of Government Version: 06/30/2021
Date Data Arrived at EDR: 07/01/2021
Date Made Active in Reports: 09/28/2021
Number of Days to Update: 89

Source: DOL, Mine Safety & Health Administration
Telephone: 202-693-9424
Last EDR Contact: 12/20/2021
Next Scheduled EDR Contact: 03/14/2022
Data Release Frequency: Quarterly

US MINES: Mines Master Index File

Contains all mine identification numbers issued for mines active or opened since 1971. The data also includes violation information.

GOVERNMENT RECORDS SEARCHED / DATA CURRENCY TRACKING

Date of Government Version: 08/09/2021
Date Data Arrived at EDR: 08/24/2021
Date Made Active in Reports: 11/19/2021
Number of Days to Update: 87

Source: Department of Labor, Mine Safety and Health Administration
Telephone: 303-231-5959
Last EDR Contact: 11/22/2021
Next Scheduled EDR Contact: 03/07/2022
Data Release Frequency: Semi-Annually

US MINES 2: Ferrous and Nonferrous Metal Mines Database Listing

This map layer includes ferrous (ferrous metal mines are facilities that extract ferrous metals, such as iron ore or molybdenum) and nonferrous (Nonferrous metal mines are facilities that extract nonferrous metals, such as gold, silver, copper, zinc, and lead) metal mines in the United States.

Date of Government Version: 05/06/2020
Date Data Arrived at EDR: 05/27/2020
Date Made Active in Reports: 08/13/2020
Number of Days to Update: 78

Source: USGS
Telephone: 703-648-7709
Last EDR Contact: 11/22/2021
Next Scheduled EDR Contact: 03/07/2022
Data Release Frequency: Varies

US MINES 3: Active Mines & Mineral Plants Database Listing

Active Mines and Mineral Processing Plant operations for commodities monitored by the Minerals Information Team of the USGS.

Date of Government Version: 04/14/2011
Date Data Arrived at EDR: 06/08/2011
Date Made Active in Reports: 09/13/2011
Number of Days to Update: 97

Source: USGS
Telephone: 703-648-7709
Last EDR Contact: 11/22/2021
Next Scheduled EDR Contact: 03/07/2022
Data Release Frequency: Varies

ABANDONED MINES: Abandoned Mines

An inventory of land and water impacted by past mining (primarily coal mining) is maintained by OSMRE to provide information needed to implement the Surface Mining Control and Reclamation Act of 1977 (SMCRA). The inventory contains information on the location, type, and extent of AML impacts, as well as, information on the cost associated with the reclamation of those problems. The inventory is based upon field surveys by State, Tribal, and OSMRE program officials. It is dynamic to the extent that it is modified as new problems are identified and existing problems are reclaimed.

Date of Government Version: 09/14/2021
Date Data Arrived at EDR: 09/15/2021
Date Made Active in Reports: 12/15/2021
Number of Days to Update: 91

Source: Department of Interior
Telephone: 202-208-2609
Last EDR Contact: 12/14/2021
Next Scheduled EDR Contact: 03/21/2022
Data Release Frequency: Quarterly

FINDS: Facility Index System/Facility Registry System

Facility Index System. FINDS contains both facility information and 'pointers' to other sources that contain more detail. EDR includes the following FINDS databases in this report: PCS (Permit Compliance System), AIRS (Aerometric Information Retrieval System), DOCKET (Enforcement Docket used to manage and track information on civil judicial enforcement cases for all environmental statutes), FURS (Federal Underground Injection Control), C-DOCKET (Criminal Docket System used to track criminal enforcement actions for all environmental statutes), FFIS (Federal Facilities Information System), STATE (State Environmental Laws and Statutes), and PADS (PCB Activity Data System).

Date of Government Version: 05/05/2021
Date Data Arrived at EDR: 05/18/2021
Date Made Active in Reports: 08/17/2021
Number of Days to Update: 91

Source: EPA
Telephone: (215) 814-5000
Last EDR Contact: 11/22/2021
Next Scheduled EDR Contact: 03/14/2022
Data Release Frequency: Quarterly

DOCKET HWC: Hazardous Waste Compliance Docket Listing

A complete list of the Federal Agency Hazardous Waste Compliance Docket Facilities.

Date of Government Version: 05/06/2021
Date Data Arrived at EDR: 05/21/2021
Date Made Active in Reports: 08/11/2021
Number of Days to Update: 82

Source: Environmental Protection Agency
Telephone: 202-564-0527
Last EDR Contact: 11/23/2021
Next Scheduled EDR Contact: 03/07/2022
Data Release Frequency: Varies

GOVERNMENT RECORDS SEARCHED / DATA CURRENCY TRACKING

UXO: Unexploded Ordnance Sites

A listing of unexploded ordnance site locations

Date of Government Version: 12/31/2018	Source: Department of Defense
Date Data Arrived at EDR: 07/02/2020	Telephone: 703-704-1564
Date Made Active in Reports: 09/17/2020	Last EDR Contact: 10/07/2021
Number of Days to Update: 77	Next Scheduled EDR Contact: 01/24/2022
	Data Release Frequency: Varies

ECHO: Enforcement & Compliance History Information

ECHO provides integrated compliance and enforcement information for about 800,000 regulated facilities nationwide.

Date of Government Version: 06/26/2021	Source: Environmental Protection Agency
Date Data Arrived at EDR: 07/01/2021	Telephone: 202-564-2280
Date Made Active in Reports: 09/28/2021	Last EDR Contact: 01/04/2022
Number of Days to Update: 89	Next Scheduled EDR Contact: 04/18/2022
	Data Release Frequency: Quarterly

FUELS PROGRAM: EPA Fuels Program Registered Listing

This listing includes facilities that are registered under the Part 80 (Code of Federal Regulations) EPA Fuels Programs. All companies now are required to submit new and updated registrations.

Date of Government Version: 08/13/2021	Source: EPA
Date Data Arrived at EDR: 08/13/2021	Telephone: 800-385-6164
Date Made Active in Reports: 10/22/2021	Last EDR Contact: 11/15/2021
Number of Days to Update: 70	Next Scheduled EDR Contact: 02/28/2022
	Data Release Frequency: Quarterly

PA AIRS: Permit and Emissions Inventory Data

Permit and emissions inventory data.

Date of Government Version: 06/14/2021	Source: Department of Environmental Protection
Date Data Arrived at EDR: 06/14/2021	Telephone: 717-787-9702
Date Made Active in Reports: 09/08/2021	Last EDR Contact: 12/07/2021
Number of Days to Update: 86	Next Scheduled EDR Contact: 03/28/2022
	Data Release Frequency: Annually

NJ AIRS: Emissions Inventory Listing

An emission inventory is an estimate of air pollutant emissions in a given area. Emission inventories are fundamental building blocks used to develop air quality control strategies on a local, regional and national level. Emission inventories are also used to estimate the progress of an air quality program.

Date of Government Version: 05/04/2021	Source: Department of Environmental Protection
Date Data Arrived at EDR: 05/05/2021	Telephone: 609-984-5483
Date Made Active in Reports: 05/10/2021	Last EDR Contact: 10/25/2021
Number of Days to Update: 5	Next Scheduled EDR Contact: 02/07/2022
	Data Release Frequency: Varies

PA ASBESTOS: Asbestos Notification Listing

Asbestos sites

Date of Government Version: 08/30/2021	Source: Department of Labor & Industry
Date Data Arrived at EDR: 09/01/2021	Telephone: 717-703-1092
Date Made Active in Reports: 11/24/2021	Last EDR Contact: 11/30/2021
Number of Days to Update: 84	Next Scheduled EDR Contact: 03/14/2022
	Data Release Frequency: Varies

PA DRYCLEANERS: Drycleaner Facility Locations

A listing of drycleaner facility locations.

GOVERNMENT RECORDS SEARCHED / DATA CURRENCY TRACKING

Date of Government Version: 06/14/2021
Date Data Arrived at EDR: 06/14/2021
Date Made Active in Reports: 09/08/2021
Number of Days to Update: 86

Source: Department of Environmental Protection
Telephone: 717-787-9702
Last EDR Contact: 12/07/2021
Next Scheduled EDR Contact: 03/28/2022
Data Release Frequency: Quarterly

NJ DRYCLEANERS: Drycleaner List
A listing of registered drycleaners.

Date of Government Version: 08/03/2021
Date Data Arrived at EDR: 08/03/2021
Date Made Active in Reports: 10/28/2021
Number of Days to Update: 86

Source: Department of Environmental Protection
Telephone: 609-292-2795
Last EDR Contact: 11/01/2021
Next Scheduled EDR Contact: 02/14/2022
Data Release Frequency: Varies

PA MANIFEST: Manifest Information
Hazardous waste manifest information.

Date of Government Version: 06/30/2018
Date Data Arrived at EDR: 07/19/2019
Date Made Active in Reports: 09/10/2019
Number of Days to Update: 53

Source: Department of Environmental Protection
Telephone: 717-783-8990
Last EDR Contact: 10/07/2021
Next Scheduled EDR Contact: 01/24/2022
Data Release Frequency: Annually

NJ MANIFEST: Manifest Information
Hazardous waste manifest information.

Date of Government Version: 12/31/2018
Date Data Arrived at EDR: 04/10/2019
Date Made Active in Reports: 05/16/2019
Number of Days to Update: 36

Source: Department of Environmental Protection
Telephone: N/A
Last EDR Contact: 10/05/2021
Next Scheduled EDR Contact: 01/17/2022
Data Release Frequency: Annually

PA MINES: Abandoned Mine Land Inventory

This data set portrays the approximate location of Abandoned Mine Land Problem Areas containing public health, safety, and public welfare problems created by past coal mining.

Date of Government Version: 07/03/2021
Date Data Arrived at EDR: 07/19/2021
Date Made Active in Reports: 10/07/2021
Number of Days to Update: 80

Source: PASDA
Telephone: 814-863-0104
Last EDR Contact: 10/19/2021
Next Scheduled EDR Contact: 01/31/2022
Data Release Frequency: Semi-Annually

PA NPDES: NPDES Permit Listing
A listing of facilities with an NPDES permit.

Date of Government Version: 08/30/2021
Date Data Arrived at EDR: 09/01/2021
Date Made Active in Reports: 11/23/2021
Number of Days to Update: 83

Source: Department of Environmental Protection
Telephone: 717-787-9642
Last EDR Contact: 11/30/2021
Next Scheduled EDR Contact: 03/14/2022
Data Release Frequency: Varies

NJPDES: New Jersey Pollutant Discharge Elimination System Dischargers

The NJPDES contains the names, addresses and other information of all permitted New Jersey Pollutant Discharge Elimination System dischargers.

Date of Government Version: 08/23/2021
Date Data Arrived at EDR: 08/24/2021
Date Made Active in Reports: 11/15/2021
Number of Days to Update: 83

Source: Department of Environmental Protection
Telephone: 609-984-4428
Last EDR Contact: 11/22/2021
Next Scheduled EDR Contact: 03/07/2022
Data Release Frequency: Varies

GOVERNMENT RECORDS SEARCHED / DATA CURRENCY TRACKING

PA UIC: Underground Injection Wells

A listing of underground injection well locations.

Date of Government Version: 09/13/2021
Date Data Arrived at EDR: 09/14/2021
Date Made Active in Reports: 12/06/2021
Number of Days to Update: 83

Source: Department of Environmental Protection
Telephone: 717-783-7209
Last EDR Contact: 12/13/2021
Next Scheduled EDR Contact: 03/28/2022
Data Release Frequency: Quarterly

NJ UIC: Underground Injection Wells Database

A listing of underground injection well locations. The UIC Program is responsible for regulating the construction, operation, permitting, and closure of injection wells that place fluids underground for storage or disposal.

Date of Government Version: 01/09/2009
Date Data Arrived at EDR: 02/25/2009
Date Made Active in Reports: 03/11/2009
Number of Days to Update: 14

Source: Department of Environmental Protection
Telephone: 609-292-0407
Last EDR Contact: 11/10/2021
Next Scheduled EDR Contact: 02/07/2022
Data Release Frequency: Varies

PCS ENF: Enforcement data

No description is available for this data

Date of Government Version: 12/31/2014
Date Data Arrived at EDR: 02/05/2015
Date Made Active in Reports: 03/06/2015
Number of Days to Update: 29

Source: EPA
Telephone: 202-564-2497
Last EDR Contact: 12/29/2021
Next Scheduled EDR Contact: 04/18/2022
Data Release Frequency: Varies

MINES MRDS: Mineral Resources Data System

Mineral Resources Data System

Date of Government Version: 04/06/2018
Date Data Arrived at EDR: 10/21/2019
Date Made Active in Reports: 10/24/2019
Number of Days to Update: 3

Source: USGS
Telephone: 703-648-6533
Last EDR Contact: 11/23/2021
Next Scheduled EDR Contact: 03/07/2022
Data Release Frequency: Varies

PCS: Permit Compliance System

PCS is a computerized management information system that contains data on National Pollutant Discharge Elimination System (NPDES) permit holding facilities. PCS tracks the permit, compliance, and enforcement status of NPDES facilities.

Date of Government Version: 07/14/2011
Date Data Arrived at EDR: 08/05/2011
Date Made Active in Reports: 09/29/2011
Number of Days to Update: 55

Source: EPA, Office of Water
Telephone: 202-564-2496
Last EDR Contact: 12/29/2021
Next Scheduled EDR Contact: 04/18/2022
Data Release Frequency: Semi-Annually

PCS INACTIVE: Listing of Inactive PCS Permits

An inactive permit is a facility that has shut down or is no longer discharging.

Date of Government Version: 11/05/2014
Date Data Arrived at EDR: 01/06/2015
Date Made Active in Reports: 05/06/2015
Number of Days to Update: 120

Source: EPA
Telephone: 202-564-2496
Last EDR Contact: 12/29/2021
Next Scheduled EDR Contact: 04/18/2022
Data Release Frequency: Semi-Annually

EDR HIGH RISK HISTORICAL RECORDS

EDR Exclusive Records

GOVERNMENT RECORDS SEARCHED / DATA CURRENCY TRACKING

EDR MGP: EDR Proprietary Manufactured Gas Plants

The EDR Proprietary Manufactured Gas Plant Database includes records of coal gas plants (manufactured gas plants) compiled by EDR's researchers. Manufactured gas sites were used in the United States from the 1800's to 1950's to produce a gas that could be distributed and used as fuel. These plants used whale oil, rosin, coal, or a mixture of coal, oil, and water that also produced a significant amount of waste. Many of the byproducts of the gas production, such as coal tar (oily waste containing volatile and non-volatile chemicals), sludges, oils and other compounds are potentially hazardous to human health and the environment. The byproduct from this process was frequently disposed of directly at the plant site and can remain or spread slowly, serving as a continuous source of soil and groundwater contamination.

Date of Government Version: N/A
Date Data Arrived at EDR: N/A
Date Made Active in Reports: N/A
Number of Days to Update: N/A

Source: EDR, Inc.
Telephone: N/A
Last EDR Contact: N/A
Next Scheduled EDR Contact: N/A
Data Release Frequency: No Update Planned

EDR Hist Auto: EDR Exclusive Historical Auto Stations

EDR has searched selected national collections of business directories and has collected listings of potential gas station/filling station/service station sites that were available to EDR researchers. EDR's review was limited to those categories of sources that might, in EDR's opinion, include gas station/filling station/service station establishments. The categories reviewed included, but were not limited to gas, gas station, gasoline station, filling station, auto, automobile repair, auto service station, service station, etc. This database falls within a category of information EDR classifies as "High Risk Historical Records", or HRHR. EDR's HRHR effort presents unique and sometimes proprietary data about past sites and operations that typically create environmental concerns, but may not show up in current government records searches.

Date of Government Version: N/A
Date Data Arrived at EDR: N/A
Date Made Active in Reports: N/A
Number of Days to Update: N/A

Source: EDR, Inc.
Telephone: N/A
Last EDR Contact: N/A
Next Scheduled EDR Contact: N/A
Data Release Frequency: Varies

EDR Hist Cleaner: EDR Exclusive Historical Cleaners

EDR has searched selected national collections of business directories and has collected listings of potential dry cleaner sites that were available to EDR researchers. EDR's review was limited to those categories of sources that might, in EDR's opinion, include dry cleaning establishments. The categories reviewed included, but were not limited to dry cleaners, cleaners, laundry, laundromat, cleaning/laundry, wash & dry etc. This database falls within a category of information EDR classifies as "High Risk Historical Records", or HRHR. EDR's HRHR effort presents unique and sometimes proprietary data about past sites and operations that typically create environmental concerns, but may not show up in current government records searches.

Date of Government Version: N/A
Date Data Arrived at EDR: N/A
Date Made Active in Reports: N/A
Number of Days to Update: N/A

Source: EDR, Inc.
Telephone: N/A
Last EDR Contact: N/A
Next Scheduled EDR Contact: N/A
Data Release Frequency: Varies

EDR RECOVERED GOVERNMENT ARCHIVES

Exclusive Recovered Govt. Archives

PA RGA HWS: Recovered Government Archive State Hazardous Waste Facilities List

The EDR Recovered Government Archive State Hazardous Waste database provides a list of SHWS incidents derived from historical databases and includes many records that no longer appear in current government lists. Compiled from Records formerly available from the Department Environmental Protection in Pennsylvania.

Date of Government Version: N/A
Date Data Arrived at EDR: 07/01/2013
Date Made Active in Reports: 12/30/2013
Number of Days to Update: 182

Source: Department Environmental Protection
Telephone: N/A
Last EDR Contact: 06/01/2012
Next Scheduled EDR Contact: N/A
Data Release Frequency: Varies

GOVERNMENT RECORDS SEARCHED / DATA CURRENCY TRACKING

NJ RGA HWS: Recovered Government Archive State Hazardous Waste Facilities List

The EDR Recovered Government Archive State Hazardous Waste database provides a list of SHWS incidents derived from historical databases and includes many records that no longer appear in current government lists. Compiled from Records formerly available from the New Jersey Department of Environmental Protection in New Jersey.

Date of Government Version: N/A	Source: New Jersey Department of Environmental Protection
Date Data Arrived at EDR: 07/01/2013	Telephone: N/A
Date Made Active in Reports: 12/24/2013	Last EDR Contact: 06/01/2012
Number of Days to Update: 176	Next Scheduled EDR Contact: N/A
	Data Release Frequency: Varies

PA RGA LF: Recovered Government Archive Solid Waste Facilities List

The EDR Recovered Government Archive Landfill database provides a list of landfills derived from historical databases and includes many records that no longer appear in current government lists. Compiled from Records formerly available from the Department Environmental Protection in Pennsylvania.

Date of Government Version: N/A	Source: Department Environmental Protection
Date Data Arrived at EDR: 07/01/2013	Telephone: N/A
Date Made Active in Reports: 01/10/2014	Last EDR Contact: 06/01/2012
Number of Days to Update: 193	Next Scheduled EDR Contact: N/A
	Data Release Frequency: Varies

NJ RGA LF: Recovered Government Archive Solid Waste Facilities List

The EDR Recovered Government Archive Landfill database provides a list of landfills derived from historical databases and includes many records that no longer appear in current government lists. Compiled from Records formerly available from the New Jersey Department of Environmental Protection in New Jersey.

Date of Government Version: N/A	Source: New Jersey Department of Environmental Protection
Date Data Arrived at EDR: 07/01/2013	Telephone: N/A
Date Made Active in Reports: 01/10/2014	Last EDR Contact: 06/01/2012
Number of Days to Update: 193	Next Scheduled EDR Contact: N/A
	Data Release Frequency: Varies

PA RGA LUST: Recovered Government Archive Leaking Underground Storage Tank

The EDR Recovered Government Archive Leaking Underground Storage Tank database provides a list of LUST incidents derived from historical databases and includes many records that no longer appear in current government lists. Compiled from Records formerly available from the Department Environmental Protection in Pennsylvania.

Date of Government Version: N/A	Source: Department Environmental Protection
Date Data Arrived at EDR: 07/01/2013	Telephone: N/A
Date Made Active in Reports: 12/30/2013	Last EDR Contact: 06/01/2012
Number of Days to Update: 182	Next Scheduled EDR Contact: N/A
	Data Release Frequency: Varies

NJ RGA LUST: Recovered Government Archive Leaking Underground Storage Tank

The EDR Recovered Government Archive Leaking Underground Storage Tank database provides a list of LUST incidents derived from historical databases and includes many records that no longer appear in current government lists. Compiled from Records formerly available from the New Jersey Department of Environmental Protection in New Jersey.

Date of Government Version: N/A	Source: New Jersey Department of Environmental Protection
Date Data Arrived at EDR: 07/01/2013	Telephone: N/A
Date Made Active in Reports: 12/24/2013	Last EDR Contact: 06/01/2012
Number of Days to Update: 176	Next Scheduled EDR Contact: N/A
	Data Release Frequency: Varies

GOVERNMENT RECORDS SEARCHED / DATA CURRENCY TRACKING

OTHER DATABASE(S)

Depending on the geographic area covered by this report, the data provided in these specialty databases may or may not be complete. For example, the existence of wetlands information data in a specific report does not mean that all wetlands in the area covered by the report are included. Moreover, the absence of any reported wetlands information does not necessarily mean that wetlands do not exist in the area covered by the report.

CT MANIFEST: Hazardous Waste Manifest Data

Facility and manifest data. Manifest is a document that lists and tracks hazardous waste from the generator through transporters to a tsd facility.

Date of Government Version: 07/23/2021
Date Data Arrived at EDR: 08/10/2021
Date Made Active in Reports: 11/08/2021
Number of Days to Update: 90

Source: Department of Energy & Environmental Protection
Telephone: 860-424-3375
Last EDR Contact: 11/12/2021
Next Scheduled EDR Contact: 02/21/2022
Data Release Frequency: No Update Planned

NJ MANIFEST: Manifest Information

Hazardous waste manifest information.

Date of Government Version: 12/31/2018
Date Data Arrived at EDR: 04/10/2019
Date Made Active in Reports: 05/16/2019
Number of Days to Update: 36

Source: Department of Environmental Protection
Telephone: N/A
Last EDR Contact: 10/05/2021
Next Scheduled EDR Contact: 01/17/2022
Data Release Frequency: Annually

NY MANIFEST: Facility and Manifest Data

Manifest is a document that lists and tracks hazardous waste from the generator through transporters to a TSD facility.

Date of Government Version: 01/01/2019
Date Data Arrived at EDR: 04/29/2020
Date Made Active in Reports: 07/10/2020
Number of Days to Update: 72

Source: Department of Environmental Conservation
Telephone: 518-402-8651
Last EDR Contact: 10/29/2021
Next Scheduled EDR Contact: 02/07/2022
Data Release Frequency: Quarterly

RI MANIFEST: Manifest information

Hazardous waste manifest information

Date of Government Version: 12/31/2019
Date Data Arrived at EDR: 02/11/2021
Date Made Active in Reports: 02/24/2021
Number of Days to Update: 13

Source: Department of Environmental Management
Telephone: 401-222-2797
Last EDR Contact: 11/29/2021
Next Scheduled EDR Contact: 02/28/2022
Data Release Frequency: Annually

VT MANIFEST: Hazardous Waste Manifest Data

Hazardous waste manifest information.

Date of Government Version: 10/28/2019
Date Data Arrived at EDR: 10/29/2019
Date Made Active in Reports: 01/09/2020
Number of Days to Update: 72

Source: Department of Environmental Conservation
Telephone: 802-241-3443
Last EDR Contact: 10/07/2021
Next Scheduled EDR Contact: 01/24/2022
Data Release Frequency: Annually

WI MANIFEST: Manifest Information

Hazardous waste manifest information.

Date of Government Version: 05/31/2018
Date Data Arrived at EDR: 06/19/2019
Date Made Active in Reports: 09/03/2019
Number of Days to Update: 76

Source: Department of Natural Resources
Telephone: N/A
Last EDR Contact: 12/06/2021
Next Scheduled EDR Contact: 03/21/2022
Data Release Frequency: Annually

GOVERNMENT RECORDS SEARCHED / DATA CURRENCY TRACKING

Oil/Gas Pipelines

Source: Endeavor Business Media

Petroleum Bundle (Crude Oil, Refined Products, Petrochemicals, Gas Liquids (LPG/NGL), and Specialty Gases (Miscellaneous)) N = Natural Gas Bundle (Natural Gas, Gas Liquids (LPG/NGL), and Specialty Gases (Miscellaneous)). This map includes information copyrighted by Endeavor Business Media. This information is provided on a best effort basis and Endeavor Business Media does not guarantee its accuracy nor warrant its fitness for any particular purpose. Such information has been reprinted with the permission of Endeavor Business Media.

Electric Power Transmission Line Data

Source: Endeavor Business Media

This map includes information copyrighted by Endeavor Business Media. This information is provided on a best effort basis and Endeavor Business Media does not guarantee its accuracy nor warrant its fitness for any particular purpose. Such information has been reprinted with the permission of Endeavor Business Media.

Sensitive Receptors: There are individuals deemed sensitive receptors due to their fragile immune systems and special sensitivity to environmental discharges. These sensitive receptors typically include the elderly, the sick, and children. While the location of all sensitive receptors cannot be determined, EDR indicates those buildings and facilities - schools, daycares, hospitals, medical centers, and nursing homes - where individuals who are sensitive receptors are likely to be located.

AHA Hospitals:

Source: American Hospital Association, Inc.

Telephone: 312-280-5991

The database includes a listing of hospitals based on the American Hospital Association's annual survey of hospitals.

Medical Centers: Provider of Services Listing

Source: Centers for Medicare & Medicaid Services

Telephone: 410-786-3000

A listing of hospitals with Medicare provider number, produced by Centers of Medicare & Medicaid Services, a federal agency within the U.S. Department of Health and Human Services.

Nursing Homes

Source: National Institutes of Health

Telephone: 301-594-6248

Information on Medicare and Medicaid certified nursing homes in the United States.

Public Schools

Source: National Center for Education Statistics

Telephone: 202-502-7300

The National Center for Education Statistics' primary database on elementary and secondary public education in the United States. It is a comprehensive, annual, national statistical database of all public elementary and secondary schools and school districts, which contains data that are comparable across all states.

Private Schools

Source: National Center for Education Statistics

Telephone: 202-502-7300

The National Center for Education Statistics' primary database on private school locations in the United States.

Daycare Centers: Child Care Facility List

Source: Department of Public Welfare

Telephone: 717-783-3856

Flood Zone Data: This data was obtained from the Federal Emergency Management Agency (FEMA). It depicts 100-year and 500-year flood zones as defined by FEMA. It includes the National Flood Hazard Layer (NFHL) which incorporates Flood Insurance Rate Map (FIRM) data and Q3 data from FEMA in areas not covered by NFHL.

Source: FEMA

Telephone: 877-336-2627

Date of Government Version: 2003, 2015

NWI: National Wetlands Inventory. This data, available in select counties across the country, was obtained by EDR in 2002, 2005 and 2010 from the U.S. Fish and Wildlife Service.

State Wetlands Data: Wetlands Inventory

Source: Pennsylvania Spatial Data Access

Telephone: 610-344-6105

GOVERNMENT RECORDS SEARCHED / DATA CURRENCY TRACKING

Current USGS 7.5 Minute Topographic Map
Source: U.S. Geological Survey

STREET AND ADDRESS INFORMATION

© 2015 TomTom North America, Inc. All rights reserved. This material is proprietary and the subject of copyright protection and other intellectual property rights owned by or licensed to Tele Atlas North America, Inc. The use of this material is subject to the terms of a license agreement. You will be held liable for any unauthorized copying or disclosure of this material.

GEOCHECK[®] - PHYSICAL SETTING SOURCE ADDENDUM

TARGET PROPERTY ADDRESS

CHESTER HIGH SCHOOL
232 W. 9TH STREET
CHESTER, PA 19013

TARGET PROPERTY COORDINATES

Latitude (North): 39.851146 - 39° 51' 4.13"
Longitude (West): 75.368511 - 75° 22' 6.64"
Universal Transverse Mercator: Zone 18
UTM X (Meters): 468474.9
UTM Y (Meters): 4411091.5
Elevation: 23 ft. above sea level

USGS TOPOGRAPHIC MAP

Target Property Map: 14317875 BRIDGEPORT, NJ
Version Date: 2019

Southwest Map: 14035618 MARCUS HOOK, PA
Version Date: 2019

EDR's GeoCheck Physical Setting Source Addendum is provided to assist the environmental professional in forming an opinion about the impact of potential contaminant migration.

Assessment of the impact of contaminant migration generally has two principle investigative components:

1. Groundwater flow direction, and
2. Groundwater flow velocity.

Groundwater flow direction may be impacted by surface topography, hydrology, hydrogeology, characteristics of the soil, and nearby wells. Groundwater flow velocity is generally impacted by the nature of the geologic strata.

GEOCHECK® - PHYSICAL SETTING SOURCE SUMMARY

GROUNDWATER FLOW DIRECTION INFORMATION

Groundwater flow direction for a particular site is best determined by a qualified environmental professional using site-specific well data. If such data is not reasonably ascertainable, it may be necessary to rely on other sources of information, such as surface topographic information, hydrologic information, hydrogeologic data collected on nearby properties, and regional groundwater flow information (from deep aquifers).

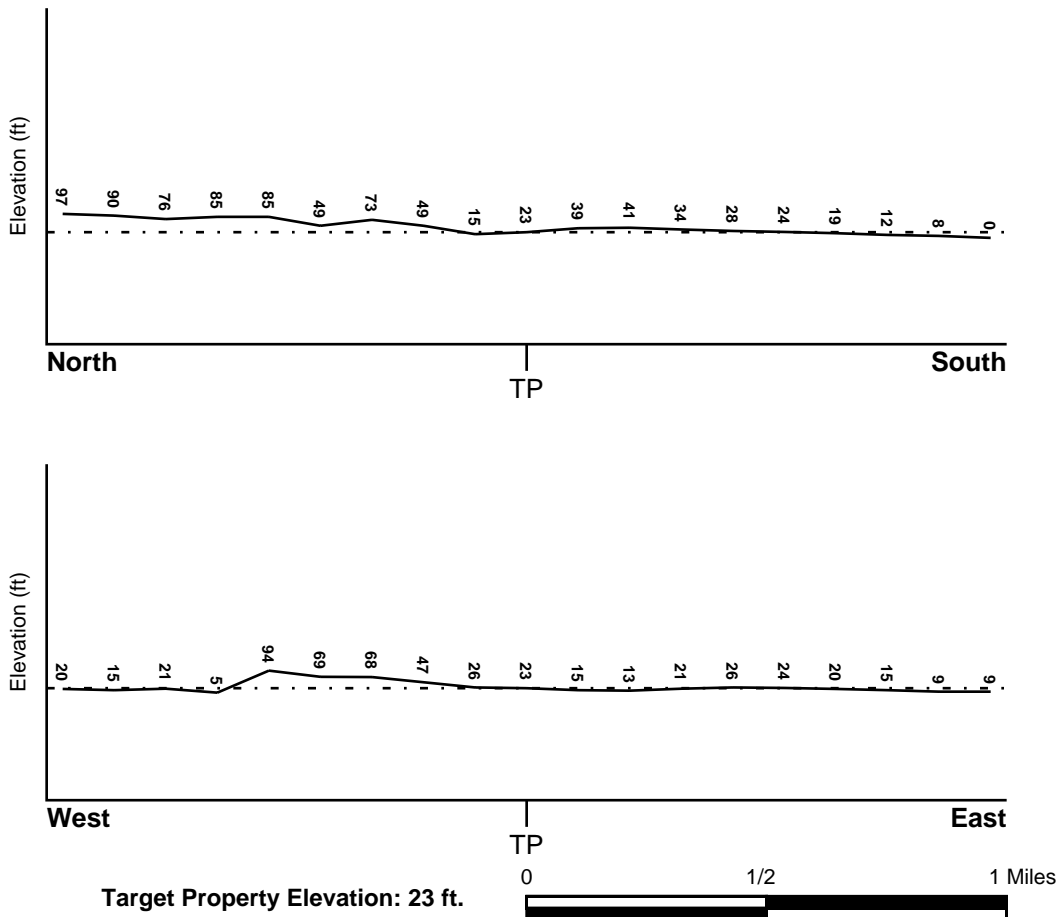
TOPOGRAPHIC INFORMATION

Surface topography may be indicative of the direction of surficial groundwater flow. This information can be used to assist the environmental professional in forming an opinion about the impact of nearby contaminated properties or, should contamination exist on the target property, what downgradient sites might be impacted.

TARGET PROPERTY TOPOGRAPHY

General Topographic Gradient: General ESE

SURROUNDING TOPOGRAPHY: ELEVATION PROFILES



Source: Topography has been determined from the USGS 7.5' Digital Elevation Model and should be evaluated on a relative (not an absolute) basis. Relative elevation information between sites of close proximity should be field verified.

GEOCHECK® - PHYSICAL SETTING SOURCE SUMMARY

HYDROLOGIC INFORMATION

Surface water can act as a hydrologic barrier to groundwater flow. Such hydrologic information can be used to assist the environmental professional in forming an opinion about the impact of nearby contaminated properties or, should contamination exist on the target property, what downgradient sites might be impacted.

Refer to the Physical Setting Source Map following this summary for hydrologic information (major waterways and bodies of water).

FEMA FLOOD ZONE

<u>Flood Plain Panel at Target Property</u>	<u>FEMA Source Type</u>
42045C0201G	FEMA FIRM Flood data
<u>Additional Panels in search area:</u>	<u>FEMA Source Type</u>
42045C0182F	FEMA FIRM Flood data
42045C0184G	FEMA FIRM Flood data
42045C0203G	FEMA FIRM Flood data

NATIONAL WETLAND INVENTORY

<u>NWI Quad at Target Property</u>	<u>NWI Electronic Data Coverage</u>
BRIDGEPORT	YES - refer to the Overview Map and Detail Map

HYDROGEOLOGIC INFORMATION

Hydrogeologic information obtained by installation of wells on a specific site can often be an indicator of groundwater flow direction in the immediate area. Such hydrogeologic information can be used to assist the environmental professional in forming an opinion about the impact of nearby contaminated properties or, should contamination exist on the target property, what downgradient sites might be impacted.

AQUIFLOW®

Search Radius: 1.000 Mile.

EDR has developed the AQUIFLOW Information System to provide data on the general direction of groundwater flow at specific points. EDR has reviewed reports submitted by environmental professionals to regulatory authorities at select sites and has extracted the date of the report, groundwater flow direction as determined hydrogeologically, and the depth to water table.

<u>MAP ID</u>	<u>LOCATION FROM TP</u>	<u>GENERAL DIRECTION GROUNDWATER FLOW</u>
10	1/4 - 1/2 Mile ENE	S
21	1/2 - 1 Mile ESE	SSW
25	1/2 - 1 Mile SE	SE
J26	1/2 - 1 Mile SSE	N
J27	1/2 - 1 Mile SSE	SSE
N40	1/2 - 1 Mile East	Not Reported
44	1/2 - 1 Mile North	SW
47	1/2 - 1 Mile SSW	W
48	1/2 - 1 Mile NE	Not Reported

For additional site information, refer to Physical Setting Source Map Findings.

GEOCHECK® - PHYSICAL SETTING SOURCE SUMMARY

GROUNDWATER FLOW VELOCITY INFORMATION

Groundwater flow velocity information for a particular site is best determined by a qualified environmental professional using site specific geologic and soil strata data. If such data are not reasonably ascertainable, it may be necessary to rely on other sources of information, including geologic age identification, rock stratigraphic unit and soil characteristics data collected on nearby properties and regional soil information. In general, contaminant plumes move more quickly through sandy-gravelly types of soils than silty-clayey types of soils.

GEOLOGIC INFORMATION IN GENERAL AREA OF TARGET PROPERTY

Geologic information can be used by the environmental professional in forming an opinion about the relative speed at which contaminant migration may be occurring.

ROCK STRATIGRAPHIC UNIT


Era: Paleozoic
System: Ordovian
Series: Lower Paleozoic granitic rocks
Code: Pzg1 (*decoded above as Era, System & Series*)

GEOLOGIC AGE IDENTIFICATION

Category: Plutonic and Intrusive Rocks

Geologic Age and Rock Stratigraphic Unit Source: P.G. Schruben, R.E. Arndt and W.J. Bawiec, Geology of the Conterminous U.S. at 1:2,500,000 Scale - a digital representation of the 1974 P.B. King and H.M. Beikman Map, USGS Digital Data Series DDS - 11 (1994).

SSURGO SOIL MAP - 6809673.2s



- ★ Target Property
- ∩ SSURGO Soil
- ∩ Water



SITE NAME: Chester High School
ADDRESS: 232 W. 9th Street
Chester PA 19013
LAT/LONG: 39.851146 / 75.368511

CLIENT: Acer Associates LLC
CONTACT: Kasey Lechner
INQUIRY #: 6809673.2s
DATE: January 06, 2022 10:14 am

GEOCHECK® - PHYSICAL SETTING SOURCE SUMMARY

DOMINANT SOIL COMPOSITION IN GENERAL AREA OF TARGET PROPERTY

The U.S. Department of Agriculture's (USDA) Soil Conservation Service (SCS) leads the National Cooperative Soil Survey (NCSS) and is responsible for collecting, storing, maintaining and distributing soil survey information for privately owned lands in the United States. A soil map in a soil survey is a representation of soil patterns in a landscape. The following information is based on Soil Conservation Service SSURGO data.

Soil Map ID: 1

Soil Component Name: Made land

Soil Surface Texture:
Hydrologic Group: Class C - Slow infiltration rates. Soils with layers impeding downward movement of water, or soils with moderately fine or fine textures.

Soil Drainage Class: Well drained

Hydric Status: Not hydric

Corrosion Potential - Uncoated Steel: Not Reported

Depth to Bedrock Min: > 0 inches

Depth to Watertable Min: > 0 inches

No Layer Information available.

Soil Map ID: 2

Soil Component Name: Water

Soil Surface Texture:
Hydrologic Group: Class C - Slow infiltration rates. Soils with layers impeding downward movement of water, or soils with moderately fine or fine textures.

Soil Drainage Class:
Hydric Status: Unknown

Corrosion Potential - Uncoated Steel: Not Reported

Depth to Bedrock Min: > 0 inches

Depth to Watertable Min: > 0 inches

No Layer Information available.

GEOCHECK® - PHYSICAL SETTING SOURCE SUMMARY

Soil Map ID: 3

Soil Component Name: Butlertown

Soil Surface Texture: silt loam

Hydrologic Group: Class C - Slow infiltration rates. Soils with layers impeding downward movement of water, or soils with moderately fine or fine textures.

Soil Drainage Class: Well drained

Hydric Status: Partially hydric

Corrosion Potential - Uncoated Steel: Moderate

Depth to Bedrock Min: > 0 inches

Depth to Watertable Min: > 92 inches

Soil Layer Information							
Layer	Boundary		Soil Texture Class	Classification		Saturated hydraulic conductivity micro m/sec	Soil Reaction (pH)
	Upper	Lower		AASHTO Group	Unified Soil		
1	0 inches	7 inches	silt loam	Silt-Clay Materials (more than 35 pct. passing No. 200), Silty Soils.	FINE-GRAINED SOILS, Silts and Clays (liquid limit less than 50%), Lean Clay. FINE-GRAINED SOILS, Silts and Clays (liquid limit less than 50%), silt.	Max: 14.11 Min: 4.23	Max: 5.5 Min: 4.5
2	7 inches	33 inches	silt loam	Silt-Clay Materials (more than 35 pct. passing No. 200), Silty Soils.	FINE-GRAINED SOILS, Silts and Clays (liquid limit less than 50%), Lean Clay. FINE-GRAINED SOILS, Silts and Clays (liquid limit less than 50%), silt.	Max: 14.11 Min: 4.23	Max: 5.5 Min: 4.5
3	33 inches	50 inches	silt loam	Silt-Clay Materials (more than 35 pct. passing No. 200), Silty Soils.	FINE-GRAINED SOILS, Silts and Clays (liquid limit less than 50%), Lean Clay. FINE-GRAINED SOILS, Silts and Clays (liquid limit less than 50%), silt.	Max: 14.11 Min: 4.23	Max: 5.5 Min: 4.5

GEOCHECK® - PHYSICAL SETTING SOURCE SUMMARY

Soil Layer Information							
Layer	Boundary		Soil Texture Class	Classification		Saturated hydraulic conductivity micro m/sec	Soil Reaction (pH)
	Upper	Lower		AASHTO Group	Unified Soil		
4	50 inches	59 inches	silt loam	Silt-Clay Materials (more than 35 pct. passing No. 200), Silty Soils.	FINE-GRAINED SOILS, Silts and Clays (liquid limit less than 50%), Lean Clay. FINE-GRAINED SOILS, Silts and Clays (liquid limit less than 50%), silt.	Max: 14.11 Min: 4.23	Max: 5.5 Min: 4.5

Soil Map ID: 4

Soil Component Name: Chewacla

Soil Surface Texture: silt loam

Hydrologic Group: Class C - Slow infiltration rates. Soils with layers impeding downward movement of water, or soils with moderately fine or fine textures.

Soil Drainage Class: Moderately well drained

Hydric Status: Partially hydric

Corrosion Potential - Uncoated Steel: High

Depth to Bedrock Min: > 0 inches

Depth to Watertable Min: > 46 inches

Soil Layer Information							
Layer	Boundary		Soil Texture Class	Classification		Saturated hydraulic conductivity micro m/sec	Soil Reaction (pH)
	Upper	Lower		AASHTO Group	Unified Soil		
1	0 inches	9 inches	silt loam	Silt-Clay Materials (more than 35 pct. passing No. 200), Silty Soils.	COARSE-GRAINED SOILS, Gravels, Gravels with fines, Silty Gravel	Max: 141.14 Min: 14.11	Max: 6.5 Min: 5.1

GEOCHECK® - PHYSICAL SETTING SOURCE SUMMARY

Soil Layer Information							
Layer	Boundary		Soil Texture Class	Classification		Saturated hydraulic conductivity micro m/sec	Soil Reaction (pH)
	Upper	Lower		AASHTO Group	Unified Soil		
2	9 inches	59 inches	silt loam	Silt-Clay Materials (more than 35 pct. passing No. 200), Silty Soils.	COARSE-GRAINED SOILS, Gravels, Gravels with fines, Silty Gravel	Max: 141.14 Min: 14.11	Max: 6.5 Min: 5.1
3	59 inches	63 inches	stratified sand to silt	Silt-Clay Materials (more than 35 pct. passing No. 200), Silty Soils.	COARSE-GRAINED SOILS, Gravels, Gravels with fines, Silty Gravel	Max: 141.14 Min: 14.11	Max: 6.5 Min: 5.1

Soil Map ID: 5

Soil Component Name: Glenelg

Soil Surface Texture: channery silt loam

Hydrologic Group: Class B - Moderate infiltration rates. Deep and moderately deep, moderately well and well drained soils with moderately coarse textures.

Soil Drainage Class: Well drained

Hydric Status: Not hydric

Corrosion Potential - Uncoated Steel: Low

Depth to Bedrock Min: > 0 inches

Depth to Watertable Min: > 0 inches

Soil Layer Information							
Layer	Boundary		Soil Texture Class	Classification		Saturated hydraulic conductivity micro m/sec	Soil Reaction (pH)
	Upper	Lower		AASHTO Group	Unified Soil		
1	0 inches	7 inches	channery silt loam	Silt-Clay Materials (more than 35 pct. passing No. 200), Silty Soils.	COARSE-GRAINED SOILS, Sands, Sands with fines, Silty Sand.	Max: 14.11 Min: 4.23	Max: 6.5 Min: 4.5

GEOCHECK® - PHYSICAL SETTING SOURCE SUMMARY

Soil Layer Information							
Layer	Boundary		Soil Texture Class	Classification		Saturated hydraulic conductivity micro m/sec	Soil Reaction (pH)
	Upper	Lower		AASHTO Group	Unified Soil		
2	7 inches	25 inches	channery silt loam	Silt-Clay Materials (more than 35 pct. passing No. 200), Silty Soils.	COARSE-GRAINED SOILS, Sands, Sands with fines, Silty Sand.	Max: 14.11 Min: 4.23	Max: 6.5 Min: 4.5
3	25 inches	59 inches	channery loam	Silt-Clay Materials (more than 35 pct. passing No. 200), Silty Soils.	COARSE-GRAINED SOILS, Sands, Sands with fines, Silty Sand.	Max: 14.11 Min: 4.23	Max: 6.5 Min: 4.5

LOCAL / REGIONAL WATER AGENCY RECORDS

EDR Local/Regional Water Agency records provide water well information to assist the environmental professional in assessing sources that may impact ground water flow direction, and in forming an opinion about the impact of contaminant migration on nearby drinking water wells.

WELL SEARCH DISTANCE INFORMATION

<u>DATABASE</u>	<u>SEARCH DISTANCE (miles)</u>
Federal USGS	1.000
Federal FRDS PWS	Nearest PWS within 1 mile
State Database	1.000

FEDERAL USGS WELL INFORMATION

<u>MAP ID</u>	<u>WELL ID</u>	<u>LOCATION FROM TP</u>
A2	USGS40000999445	0 - 1/8 Mile NNE
A4	USGS40000999444	0 - 1/8 Mile ENE
C8	USGS40000999424	1/4 - 1/2 Mile East
D12	USGS40000999423	1/4 - 1/2 Mile East
E13	USGS40000999300	1/4 - 1/2 Mile ESE
F15	USGS40000999187	1/4 - 1/2 Mile SSW
G18	USGS40000999679	1/4 - 1/2 Mile NNW
H19	USGS40000999198	1/4 - 1/2 Mile SE
K28	USGS40000999200	1/2 - 1 Mile WSW
K29	USGS40000999199	1/2 - 1 Mile WSW
L34	USGS40000999012	1/2 - 1 Mile South

GEOCHECK® - PHYSICAL SETTING SOURCE SUMMARY

FEDERAL USGS WELL INFORMATION

MAP ID	WELL ID	LOCATION FROM TP
M37	USGS40000999147	1/2 - 1 Mile SE
M39	USGS40000999135	1/2 - 1 Mile SE
O43	USGS40000999847	1/2 - 1 Mile NE
N46	USGS40000999406	1/2 - 1 Mile East
P50	USGS40000999334	1/2 - 1 Mile East
51	USGS40000999218	1/2 - 1 Mile WSW

FEDERAL FRDS PUBLIC WATER SUPPLY SYSTEM INFORMATION

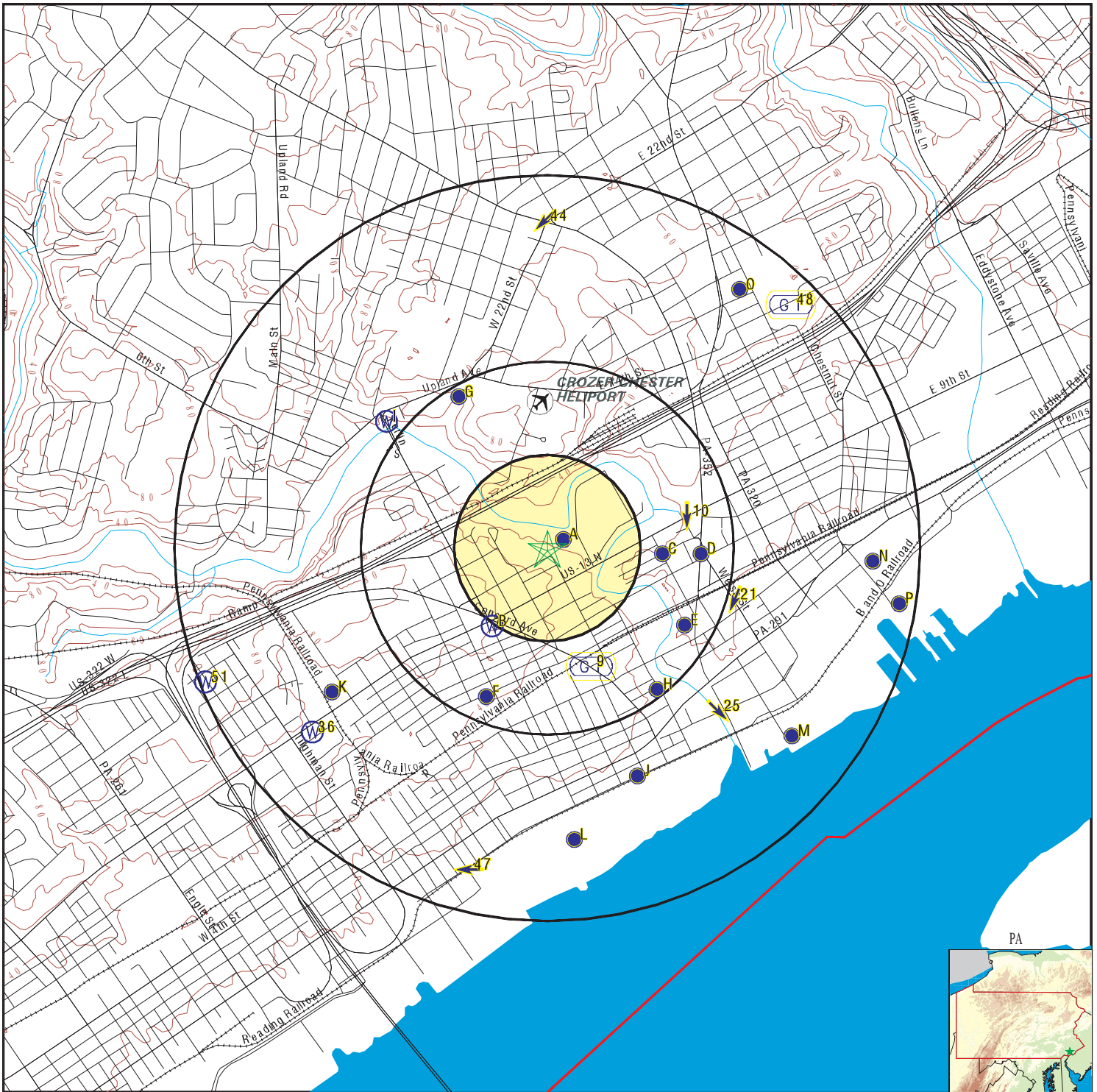
MAP ID	WELL ID	LOCATION FROM TP
No PWS System Found		

Note: PWS System location is not always the same as well location.

STATE DATABASE WELL INFORMATION

MAP ID	WELL ID	LOCATION FROM TP
A1	PASI60000018017	0 - 1/8 Mile NNE
A3	PASI60000018016	0 - 1/8 Mile ENE
B5	PASI60000402377	1/4 - 1/2 Mile SW
B6	PASI60000402378	1/4 - 1/2 Mile SW
C7	PASI60000018014	1/4 - 1/2 Mile East
D11	PASI60000018013	1/4 - 1/2 Mile East
E14	PASI60000018005	1/4 - 1/2 Mile ESE
F16	PASI60000017997	1/4 - 1/2 Mile SSW
G17	PASI60000018041	1/4 - 1/2 Mile NNW
H20	PASI60000017999	1/4 - 1/2 Mile SE
I22	PASI60000395016	1/2 - 1 Mile NW
I23	PASI60000399665	1/2 - 1 Mile NW
I24	PASI60000395015	1/2 - 1 Mile NW
K30	PASI60000018000	1/2 - 1 Mile WSW
K31	PASI60000018001	1/2 - 1 Mile WSW
K32	PASI60000095899	1/2 - 1 Mile SW
K33	PASI60000095900	1/2 - 1 Mile SW
L35	PASI60000017988	1/2 - 1 Mile South
36	PASI60000392732	1/2 - 1 Mile SW
M38	PASI60000017993	1/2 - 1 Mile SE
M41	PASI60000017992	1/2 - 1 Mile SE
O42	PASI60000018054	1/2 - 1 Mile NE
N45	PASI60000018011	1/2 - 1 Mile East
P49	PASI60000018008	1/2 - 1 Mile East

PHYSICAL SETTING SOURCE MAP - 6809673.2s



- County Boundary
- Major Roads
- Contour Lines
- Airports
- Earthquake epicenter, Richter 5 or greater
- Water Wells
- Public Water Supply Wells
- Cluster of Multiple Icons

- Groundwater Flow Direction
- Indeterminate Groundwater Flow at Location
- Groundwater Flow Varies at Location
- Oil, gas or related wells



SITE NAME: Chester High School
 ADDRESS: 232 W. 9th Street
 Chester PA 19013
 LAT/LONG: 39.851146 / 75.368511

CLIENT: Acer Associates LLC
 CONTACT: Kasey Lechner
 INQUIRY #: 6809673.2s
 DATE: January 06, 2022 10:14 am

GEOCHECK® - PHYSICAL SETTING SOURCE MAP FINDINGS

Map ID
 Direction
 Distance
 Elevation

Database EDR ID Number

A1
NNE
0 - 1/8 Mile
Lower

PA WELLS PASI60000018017

Database:	Pennsylvania Groundwater Information System		
GWIS ID:	18019	Local Well #:	DE 17
Aquifer:	WISSAHICKON FORMATION	Topography:	Valley Flat
Well Depth:	500	Elevation:	10
Site Type:	W	Depth to Bedrock:	0
Saltwater Zone:	0	Date Drilled:	01-JAN-30
Local Permit #:	Not Reported		
Owner ID:	17988	Ownership Date:	04-AUG-55
Construction Date:	01-JAN-30	Driller:	0158
Source of Construction Data:	WELL OWNER	Construction Method:	Cable Tool
How Finished:	Unsupported (Uncased) Borehole		
Driller Well ID:	Not Reported	Reason Abandoned:	Not Reported
Construction Type:	Not Reported	Original Driller Name:	Not Reported
Lithology:	SCHIST	Contributing Unit:	Primary
Top of Interval:	Not Reported	Bottom of Interval:	Not Reported
Site Use:	DESTROYED	Date of Use:	Not Reported
Water Use:	UNUSED	Notes:	Not Reported
Agency Site Use:	Inventory Data Site Only	Agency Use Date:	Not Reported

A2
NNE
0 - 1/8 Mile
Lower

FED USGS USGS40000999445

Organization ID:	USGS-PA		
Organization Name:	USGS Pennsylvania Water Science Center		
Monitor Location:	DE 17	Type:	Well
Description:	Not Reported	HUC:	02040202
Drainage Area:	Not Reported	Drainage Area Units:	Not Reported
Contrib Drainage Area:	Not Reported	Contrib Drainage Area Unts:	Not Reported
Aquifer:	Piedmont and Blue Ridge crystalline-rock aquifers		
Formation Type:	Not Reported	Aquifer Type:	Not Reported
Construction Date:	19300101	Well Depth:	500
Well Depth Units:	ft	Well Hole Depth:	Not Reported
Well Hole Depth Units:	Not Reported		

GEOCHECK® - PHYSICAL SETTING SOURCE MAP FINDINGS

Map ID
 Direction
 Distance
 Elevation

Database EDR ID Number

A3
ENE
0 - 1/8 Mile
Lower

PA WELLS PASI60000018016

Database:	Pennsylvania Groundwater Information System		
GWIS ID:	18018	Local Well #:	DE 16
Aquifer:	WISSAHICKON FORMATION	Topography:	Valley Flat
Well Depth:	0	Elevation:	10
Site Type:	W	Depth to Bedrock:	0
Saltwater Zone:	0	Date Drilled:	01-JAN-25
Local Permit #:	Not Reported		
Owner ID:	17987	Ownership Date:	04-AUG-55
Construction Date:	01-JAN-25	Driller:	0158
Source of Construction Data:	WELL OWNER	Construction Method:	Cable Tool
How Finished:	Unsupported (Uncased) Borehole		
Driller Well ID:	Not Reported	Reason Abandoned:	Not Reported
Construction Type:	Not Reported	Original Driller Name:	Not Reported
Discharge Type:	Pumped	Data Source:	WELL OWNER
Discharge Measurement Method:	Reported, Method not known		
Discharge:	7.	Static Water Level (ft):	Not Reported
Agency Providing Data:	Not Reported	WL Measurement Method:	Not Reported
Production Water Level (ft):	Not Reported	Drawdown (ft):	Not Reported
Yield (gmp/ft):	Not Reported	Test Length (min):	Not Reported
SiteStatus at Test:	Not Reported	Date Discharged:	04-AUG-55
Lithology:	SCHIST	Contributing Unit:	Primary
Top of Interval:	Not Reported	Bottom of Interval:	Not Reported
Site Use:	DESTROYED	Date of Use:	Not Reported
Water Use:	UNUSED	Notes:	Not Reported
Agency Site Use:	Inventory Data Site Only	Agency Use Date:	Not Reported

A4
ENE
0 - 1/8 Mile
Lower

FED USGS USGS40000999444

Organization ID:	USGS-PA		
Organization Name:	USGS Pennsylvania Water Science Center		
Monitor Location:	DE 16	Type:	Well
Description:	Not Reported	HUC:	02040202
Drainage Area:	Not Reported	Drainage Area Units:	Not Reported
Contrib Drainage Area:	Not Reported	Contrib Drainage Area Unts:	Not Reported
Aquifer:	Piedmont and Blue Ridge crystalline-rock aquifers		
Formation Type:	Not Reported	Aquifer Type:	Not Reported
Construction Date:	19250101	Well Depth:	Not Reported

GEOCHECK® - PHYSICAL SETTING SOURCE MAP FINDINGS

Well Depth Units: Not Reported Well Hole Depth: Not Reported
 Well Hole Depth Units: Not Reported

**B5
SW
1/4 - 1/2 Mile
Higher**

PA WELLS PASI60000402377

Database:	Pennsylvania Groundwater Information System		
GWIS ID:	0	Local Well #:	Not Reported
Aquifer:	Not Reported	Topography:	Not Reported
Well Depth:	42	Elevation:	0
Site Type:	W	Depth to Bedrock:	0
Saltwater Zone:	0	Date Drilled:	28-OCT-09
Local Permit #:	Not Reported		

Owner ID: 7453184 Ownership Date: Not Reported

Site Use: OBSERVATION Date of Use: Not Reported
 Water Use: Not Reported Notes: Not Reported

Comments: The Sunoco Station Is At 700 W. 9th Street && Kerlin Street, Chester, Pa Note: Total Number Of Bags Used For Abandonment (3)This Well Abandon Was Off Site.

**B6
SW
1/4 - 1/2 Mile
Higher**

PA WELLS PASI60000402378

Database:	Pennsylvania Groundwater Information System		
GWIS ID:	0	Local Well #:	Not Reported
Aquifer:	Not Reported	Topography:	Not Reported
Well Depth:	38.5	Elevation:	0
Site Type:	W	Depth to Bedrock:	0
Saltwater Zone:	0	Date Drilled:	28-OCT-09
Local Permit #:	Not Reported		

Owner ID: 7460263 Ownership Date: Not Reported

Site Use: OBSERVATION Date of Use: Not Reported
 Water Use: Not Reported Notes: Not Reported

Comments: The Sunoco Station Is At 700 W. 9th Street &&& Kerlin Street, Chester, Pa Note: The Well Depth Of The Well 38.5 &&& Number Of Bags Used For Abandonment (3). This Well Abandon Was Off Site.

**C7
East
1/4 - 1/2 Mile
Lower**

PA WELLS PASI60000018014

Database:	Pennsylvania Groundwater Information System		
GWIS ID:	18016	Local Well #:	DE 15

GEOCHECK® - PHYSICAL SETTING SOURCE MAP FINDINGS

Aquifer:	WISSAHICKON FORMATION	Topography:	Valley Flat
Well Depth:	150	Elevation:	20
Site Type:	W	Depth to Bedrock:	0
Saltwater Zone:	0	Date Drilled:	01-JAN-29
Local Permit #:	Not Reported		
Owner ID:	17985	Ownership Date:	04-AUG-55
Construction Date:	01-JAN-29	Driller:	0158
Source of Construction Data:	WELL OWNER	Construction Method:	Cable Tool
How Finished:	Unsupported (Uncased) Borehole	Reason Abandoned:	Not Reported
Driller Well ID:	Not Reported	Original Driller Name:	Not Reported
Construction Type:	Not Reported		
Lithology:	SCHIST	Contributing Unit:	Primary
Top of Interval:	Not Reported	Bottom of Interval:	Not Reported
Site Use:	UNUSED	Date of Use:	Not Reported
Water Use:	UNUSED	Notes:	Not Reported
Agency Site Use:	Inventory Data Site Only	Agency Use Date:	Not Reported

C8
East
1/4 - 1/2 Mile
Lower

FED USGS USGS40000999424

Organization ID:	USGS-PA		
Organization Name:	USGS Pennsylvania Water Science Center		
Monitor Location:	DE 15	Type:	Well
Description:	Not Reported	HUC:	02040202
Drainage Area:	Not Reported	Drainage Area Units:	Not Reported
Contrib Drainage Area:	Not Reported	Contrib Drainage Area Unts:	Not Reported
Aquifer:	Piedmont and Blue Ridge crystalline-rock aquifers		
Formation Type:	Not Reported	Aquifer Type:	Not Reported
Construction Date:	19290101	Well Depth:	150
Well Depth Units:	ft	Well Hole Depth:	Not Reported
Well Hole Depth Units:	Not Reported		

9
SSE
1/4 - 1/2 Mile
Higher

AQUIFLOW 31522

Site ID:	Not Reported		
Groundwater Flow:	Not Reported		
Shallowest Water Table Depth:	Not Reported		
Deepest Water Table Depth:	Not Reported		
Average Water Table Depth:	10		
Date:	12/19/1994		

GEOCHECK® - PHYSICAL SETTING SOURCE MAP FINDINGS

Map ID
 Direction
 Distance
 Elevation

Database EDR ID Number

10
ENE
1/4 - 1/2 Mile
Higher

Site ID: 23-14579
 Groundwater Flow: S
 Shallowest Water Table Depth: 11.94
 Deepest Water Table Depth: 14.62
 Average Water Table Depth: Not Reported
 Date: 07/27/1992

AQUIFLOW 31478

D11
East
1/4 - 1/2 Mile
Higher

PA WELLS PASI60000018013

Database: Pennsylvania Groundwater Information System
 GWIS ID: 18015
 Aquifer: WISSAHICKON FORMATION
 Well Depth: 219
 Site Type: W
 Saltwater Zone: 0
 Local Permit #: Not Reported

Local Well #: DE 491
 Topography: Valley Flat
 Elevation: 25
 Depth to Bedrock: 0
 Date Drilled: 08-JUL-36

Owner ID: 17984

Ownership Date: 08-JUL-36

Construction Date: 08-JUL-36
 Source of Construction Data: DRILLERS RECORD
 How Finished: Unsupported (Uncased) Borehole
 Driller Well ID: Not Reported
 Construction Type: Not Reported

Driller: 0249
 Construction Method: Cable Tool
 Reason Abandoned: Not Reported
 Original Driller Name: Not Reported

Discharge Type: Pumped
 Discharge Measurement Method: Reported, Method not known
 Discharge: 30.
 Agency Providing Data: Drillers Record
 Production Water Level (ft): 100.
 Yield (gmp/ft): 0.38
 SiteStatus at Test: Not Reported

Data Source: DRILLERS RECORD
 Static Water Level (ft): 20.
 WL Measurement Method: REPORTED, METHOD NOT KNOWN
 Drawdown (ft): 80.
 Test Length (min): Not Reported
 Date Discharged: 08-JUL-36

Lithology: SCHIST
 Top of Interval: Not Reported

Contributing Unit: Primary
 Bottom of Interval: Not Reported

Site Use: DESTROYED
 Water Use: UNUSED

Date of Use: Not Reported
 Notes: Not Reported

Agency Site Use: Inventory Data Site Only

Agency Use Date: Not Reported

GEOCHECK® - PHYSICAL SETTING SOURCE MAP FINDINGS

Map ID
Direction
Distance
Elevation

Database EDR ID Number

D12
East
1/4 - 1/2 Mile
Higher

FED USGS USGS40000999423

Organization ID:	USGS-PA		
Organization Name:	USGS Pennsylvania Water Science Center		
Monitor Location:	DE 491	Type:	Well
Description:	Not Reported	HUC:	02040202
Drainage Area:	Not Reported	Drainage Area Units:	Not Reported
Contrib Drainage Area:	Not Reported	Contrib Drainage Area Unts:	Not Reported
Aquifer:	Piedmont and Blue Ridge crystalline-rock aquifers		
Formation Type:	Not Reported	Aquifer Type:	Not Reported
Construction Date:	19360708	Well Depth:	219
Well Depth Units:	ft	Well Hole Depth:	Not Reported
Well Hole Depth Units:	Not Reported		

Ground water levels,Number of Measurements:	1	Level reading date:	1936-07-08
Feet below surface:	20.00	Feet to sea level:	Not Reported
Note:	Not Reported		

E13
ESE
1/4 - 1/2 Mile
Higher

FED USGS USGS40000999300

Organization ID:	USGS-PA		
Organization Name:	USGS Pennsylvania Water Science Center		
Monitor Location:	DE 113	Type:	Well
Description:	Not Reported	HUC:	02040202
Drainage Area:	Not Reported	Drainage Area Units:	Not Reported
Contrib Drainage Area:	Not Reported	Contrib Drainage Area Unts:	Not Reported
Aquifer:	Piedmont and Blue Ridge crystalline-rock aquifers		
Formation Type:	Not Reported	Aquifer Type:	Not Reported
Construction Date:	19310101	Well Depth:	110
Well Depth Units:	ft	Well Hole Depth:	Not Reported
Well Hole Depth Units:	Not Reported		

Ground water levels,Number of Measurements:	1	Level reading date:	1931-01-01
Feet below surface:	18.00	Feet to sea level:	Not Reported
Note:	Not Reported		

E14
ESE
1/4 - 1/2 Mile
Lower

PA WELLS PASI60000018005

Database:	Pennsylvania Groundwater Information System		
GWIS ID:	18007	Local Well #:	DE 113
Aquifer:	WISSAHICKON FORMATION	Topography:	Valley Flat
Well Depth:	110	Elevation:	20
Site Type:	W	Depth to Bedrock:	0
Saltwater Zone:	0	Date Drilled:	01-JAN-31
Local Permit #:	Not Reported		

GEOCHECK® - PHYSICAL SETTING SOURCE MAP FINDINGS

Owner ID:	17976	Ownership Date:	01-JAN-31
Construction Date:	01-JAN-31	Driller:	1
Source of Construction Data:	DRILLERS RECORD	Construction Method:	Cable Tool
How Finished:	Unsupported (Uncased) Borehole	Reason Abandoned:	Not Reported
Driller Well ID:	Not Reported	Original Driller Name:	Not Reported
Construction Type:	Not Reported		
Discharge Type:	Pumped	Data Source:	DRILLERS RECORD
Discharge Measurement Method:	Reported, Method not known	Static Water Level (ft):	18.
Discharge:	23.	WL Measurement Method:	REPORTED, METHOD NOT KNOWN
Agency Providing Data:	Drillers Record	Drawdown (ft):	Not Reported
Production Water Level (ft):	Not Reported	Test Length (min):	Not Reported
Yield (gmp/ft):	Not Reported	Date Discharged:	01-JAN-31
SiteStatus at Test:	Not Reported		
Lithology:	SCHIST	Contributing Unit:	Primary
Top of Interval:	Not Reported	Bottom of Interval:	Not Reported
Site Use:	DESTROYED	Date of Use:	Not Reported
Water Use:	UNUSED	Notes:	Not Reported
Agency Site Use:	Inventory Data Site Only	Agency Use Date:	Not Reported

**F15
SSW
1/4 - 1/2 Mile
Higher**

FED USGS USGS40000999187

Organization ID:	USGS-PA		
Organization Name:	USGS Pennsylvania Water Science Center		
Monitor Location:	DE 486	Type:	Well
Description:	Not Reported	HUC:	02040202
Drainage Area:	Not Reported	Drainage Area Units:	Not Reported
Contrib Drainage Area:	Not Reported	Contrib Drainage Area Unts:	Not Reported
Aquifer:	Piedmont and Blue Ridge crystalline-rock aquifers		
Formation Type:	Not Reported	Aquifer Type:	Not Reported
Construction Date:	19421224	Well Depth:	197
Well Depth Units:	ft	Well Hole Depth:	Not Reported
Well Hole Depth Units:	Not Reported		

Ground water levels,Number of Measurements:	1	Level reading date:	1942-12-24
Feet below surface:	22.00	Feet to sea level:	Not Reported
Note:	Not Reported		

**F16
SSW
1/4 - 1/2 Mile
Higher**

PA WELLS PASI60000017997

Database:	Pennsylvania Groundwater Information System		
GWIS ID:	17999	Local Well #:	DE 486

GEOCHECK® - PHYSICAL SETTING SOURCE MAP FINDINGS

Aquifer:	WISSAHICKON FORMATION	Topography:	Valley Flat
Well Depth:	197	Elevation:	40
Site Type:	W	Depth to Bedrock:	0
Saltwater Zone:	0	Date Drilled:	24-DEC-42
Local Permit #:	Not Reported		
Owner ID:	17968	Ownership Date:	24-DEC-42
Construction Date:	24-DEC-42	Driller:	0249
Source of Construction Data:	DRILLERS RECORD	Construction Method:	Cable Tool
How Finished:	Unsupported (Uncased) Borehole	Reason Abandoned:	Not Reported
Driller Well ID:	Not Reported	Original Driller Name:	Not Reported
Construction Type:	Not Reported		
Discharge Type:	Pumped	Data Source:	DRILLERS RECORD
Discharge Measurement Method:	Reported, Method not known	Static Water Level (ft):	22.
Discharge:	40.	WL Measurement Method:	REPORTED, METHOD NOT KNOWN
Agency Providing Data:	Drillers Record	Drawdown (ft):	14.
Production Water Level (ft):	36.	Test Length (min):	Not Reported
Yield (gmp/ft):	2.86	Date Discharged:	24-DEC-42
SiteStatus at Test:	Not Reported		
Lithology:	SCHIST	Contributing Unit:	Primary
Top of Interval:	Not Reported	Bottom of Interval:	Not Reported
Site Use:	UNUSED	Date of Use:	Not Reported
Water Use:	UNUSED	Notes:	Not Reported
Agency Site Use:	Inventory Data Site Only	Agency Use Date:	Not Reported

**G17
NNW
1/4 - 1/2 Mile
Higher**

PA WELLS PASI60000018041

Database:	Pennsylvania Groundwater Information System		
GWIS ID:	18043	Local Well #:	DE 763
Aquifer:	WISSAHICKON FORMATION	Topography:	Hillside
Well Depth:	359	Elevation:	55
Site Type:	W	Depth to Bedrock:	0
Saltwater Zone:	0	Date Drilled:	01-MAR-81
Local Permit #:	Not Reported		
Owner ID:	18012	Ownership Date:	01-MAR-81
Construction Date:	01-MAR-81	Driller:	0248
Source of Construction Data:	DRILLERS RECORD	Construction Method:	Air Rotary
How Finished:	Unsupported (Uncased) Borehole	Reason Abandoned:	Not Reported
Driller Well ID:	Not Reported	Original Driller Name:	Not Reported
Construction Type:	Not Reported		

GEOCHECK® - PHYSICAL SETTING SOURCE MAP FINDINGS

Discharge Type:	Pumped	Data Source:	DRILLERS RECORD
Discharge Measurement Method:	Voumetric, Watch and Bucket	Static Water Level (ft):	15.
Discharge:	65.	WL Measurement Method:	REPORTED, METHOD NOT KNOWN
Agency Providing Data:	Drillers Record	Drawdown (ft):	339.
Production Water Level (ft):	354.	Test Length (min):	1.
Yield (gmp/ft):	0.19	Date Discharged:	01-MAR-81
SiteStatus at Test:	Not Reported		
Discharge Type:	Not Reported	Data Source:	Not Reported
Discharge Measurement Method:	Not Reported	Discharge:	Not Reported
Static Water Level (ft):	14.1	Agency Providing Data:	Usgs Or Pags
WL Measurement Method:	STEEL TAPE	Production Water Level (ft):	Not Reported
Drawdown (ft):	Not Reported	Yield (gmp/ft):	Not Reported
Test Length (min):	Not Reported	SiteStatus at Test:	STATIC WATER LEVEL
Date Discharged:	25-JAN-83		
Lithology:	SCHIST	Contributing Unit:	Primary
Top of Interval:	Not Reported	Bottom of Interval:	Not Reported
Site Use:	WITHDRAWAL	Date of Use:	Not Reported
Water Use:	IRRIGATION	Notes:	Not Reported
Agency Site Use:	Inventory Data Site Only	Agency Use Date:	Not Reported

**G18
NNW
1/4 - 1/2 Mile
Higher**

FED USGS USGS40000999679

Organization ID:	USGS-PA		
Organization Name:	USGS Pennsylvania Water Science Center	Type:	Well
Monitor Location:	DE 763	HUC:	02040202
Description:	Not Reported	Drainage Area Units:	Not Reported
Drainage Area:	Not Reported	Contrib Drainage Area Unts:	Not Reported
Contrib Drainage Area:	Not Reported		
Aquifer:	Piedmont and Blue Ridge crystalline-rock aquifers		
Formation Type:	Wissahickon Formation, Oligoclase Mica Schist		
Aquifer Type:	Not Reported	Construction Date:	19810301
Well Depth:	359	Well Depth Units:	ft
Well Hole Depth:	Not Reported	Well Hole Depth Units:	Not Reported
Ground water levels,Number of Measurements:	1	Level reading date:	1983-01-25
Feet below surface:	14.14	Feet to sea level:	Not Reported
Note:	Not Reported		

**H19
SE
1/4 - 1/2 Mile
Lower**

FED USGS USGS40000999198

Organization ID:	USGS-PA		
Organization Name:	USGS Pennsylvania Water Science Center	Type:	Well
Monitor Location:	DE 111		

GEOCHECK® - PHYSICAL SETTING SOURCE MAP FINDINGS

Description:	Not Reported	HUC:	02040202
Drainage Area:	Not Reported	Drainage Area Units:	Not Reported
Contrib Drainage Area:	Not Reported	Contrib Drainage Area Unts:	Not Reported
Aquifer:	Piedmont and Blue Ridge crystalline-rock aquifers		
Formation Type:	Not Reported	Aquifer Type:	Not Reported
Construction Date:	19100101	Well Depth:	317
Well Depth Units:	ft	Well Hole Depth:	Not Reported
Well Hole Depth Units:	Not Reported		

Ground water levels,Number of Measurements:	1	Level reading date:	1910-01-01
Feet below surface:	1.00	Feet to sea level:	Not Reported
Note:	Not Reported		

**H2O
SE
1/4 - 1/2 Mile
Lower**

PA WELLS PASI60000017999

Database:	Pennsylvania Groundwater Information System		
GWIS ID:	18001	Local Well #:	DE 111
Aquifer:	WISSAHICKON FORMATION	Topography:	Valley Flat
Well Depth:	317	Elevation:	15
Site Type:	W	Depth to Bedrock:	0
Saltwater Zone:	0	Date Drilled:	01-JAN-10
Local Permit #:	Not Reported		

Owner ID:	17970	Ownership Date:	01-JAN-10
-----------	-------	-----------------	-----------

Construction Date:	01-JAN-10	Driller:	-204
Source of Construction Data:	DRILLERS RECORD	Construction Method:	Cable Tool
How Finished:	Unsupported (Uncased) Borehole		
Driller Well ID:	Not Reported	Reason Abandoned:	Not Reported
Construction Type:	Not Reported	Original Driller Name:	Not Reported

Discharge Type:	Pumped	Data Source:	DRILLERS RECORD
Discharge Measurement Method:	Reported, Method not known		
Discharge:	67.	Static Water Level (ft):	1.
Agency Providing Data:	Drillers Record	WL Measurement Method:	REPORTED, METHOD NOT KNOWN
Production Water Level (ft):	Not Reported	Drawdown (ft):	Not Reported
Yield (gmp/ft):	Not Reported	Test Length (min):	Not Reported
SiteStatus at Test:	Not Reported	Date Discharged:	01-JAN-10

Lithology:	SCHIST	Contributing Unit:	Primary
Top of Interval:	Not Reported	Bottom of Interval:	Not Reported

Site Use:	DESTROYED	Date of Use:	Not Reported
Water Use:	UNUSED	Notes:	Not Reported

Agency Site Use:	Inventory Data Site Only	Agency Use Date:	Not Reported
------------------	--------------------------	------------------	--------------

GEOCHECK® - PHYSICAL SETTING SOURCE MAP FINDINGS

Map ID
Direction
Distance
Elevation

Database EDR ID Number

21
ESE
1/2 - 1 Mile
Lower

Site ID: 23-17514
Groundwater Flow: SSW
Shallowest Water Table Depth: 13.83
Deepest Water Table Depth: 14.58
Average Water Table Depth: Not Reported
Date: 12/15/1989

AQUIFLOW 31533

I22
NW
1/2 - 1 Mile
Lower

Database: Pennsylvania Groundwater Information System
GWIS ID: 0
Aquifer: Not Reported
Well Depth: 19.5
Site Type: W
Saltwater Zone: 0
Local Permit #: Not Reported

Local Well #: Not Reported
Topography: Not Reported
Elevation: 0
Depth to Bedrock: 0
Date Drilled: 27-JAN-10

PA WELLS PASI60000395016

Owner ID: 7446417

Ownership Date: Not Reported

Site Use: K
Water Use: UNUSED

Date of Use: Not Reported
Notes: Not Reported

I23
NW
1/2 - 1 Mile
Lower

Database: Pennsylvania Groundwater Information System
GWIS ID: 0
Aquifer: Not Reported
Well Depth: 18
Site Type: W
Saltwater Zone: 0
Local Permit #: Not Reported

Local Well #: Not Reported
Topography: Not Reported
Elevation: 0
Depth to Bedrock: 0
Date Drilled: 27-JAN-10

PA WELLS PASI60000399665

Owner ID: 7447217

Ownership Date: Not Reported

Site Use: K
Water Use: UNUSED

Date of Use: Not Reported
Notes: Not Reported

GEOCHECK® - PHYSICAL SETTING SOURCE MAP FINDINGS

Map ID
 Direction
 Distance
 Elevation

Database EDR ID Number

I24
NW
1/2 - 1 Mile
Lower

PA WELLS PASI60000395015

Database:	Pennsylvania Groundwater Information System		
GWIS ID:	0	Local Well #:	Not Reported
Aquifer:	Not Reported	Topography:	Not Reported
Well Depth:	17.5	Elevation:	0
Site Type:	W	Depth to Bedrock:	0
Saltwater Zone:	0	Date Drilled:	27-JAN-10
Local Permit #:	Not Reported		

Owner ID:	7460918	Ownership Date:	Not Reported
-----------	---------	-----------------	--------------

Site Use:	K	Date of Use:	Not Reported
Water Use:	UNUSED	Notes:	Not Reported

25
SE
1/2 - 1 Mile
Lower

Site ID:	23-17803
Groundwater Flow:	SE
Shallowest Water Table Depth:	6.13
Deepest Water Table Depth:	7.36
Average Water Table Depth:	Not Reported
Date:	10/1995

AQUIFLOW 31489

J26
SSE
1/2 - 1 Mile
Lower

Site ID:	23-42834
Groundwater Flow:	N
Shallowest Water Table Depth:	3.10
Deepest Water Table Depth:	6.08
Average Water Table Depth:	Not Reported
Date:	11/1994

AQUIFLOW 31483

J27
SSE
1/2 - 1 Mile
Lower

Site ID:	23-07872
Groundwater Flow:	SSE
Shallowest Water Table Depth:	6.17
Deepest Water Table Depth:	7.54
Average Water Table Depth:	Not Reported
Date:	07/22/1998

AQUIFLOW 31484

K28
WSW
1/2 - 1 Mile
Higher

FED USGS USGS40000999200

Organization ID:	USGS-PA		
Organization Name:	USGS Pennsylvania Water Science Center		
Monitor Location:	DE 762	Type:	Well
Description:	Not Reported	HUC:	02040202
Drainage Area:	Not Reported	Drainage Area Units:	Not Reported
Contrib Drainage Area:	Not Reported	Contrib Drainage Area Unts:	Not Reported
Aquifer:	Piedmont and Blue Ridge crystalline-rock aquifers		
Formation Type:	Not Reported	Aquifer Type:	Not Reported

GEOCHECK® - PHYSICAL SETTING SOURCE MAP FINDINGS

Construction Date:	19820501	Well Depth:	202
Well Depth Units:	ft	Well Hole Depth:	Not Reported
Well Hole Depth Units:	Not Reported		

K29
WSW
1/2 - 1 Mile
Higher

FED USGS USGS40000999199

Organization ID:	USGS-PA		
Organization Name:	USGS Pennsylvania Water Science Center		
Monitor Location:	DE 761	Type:	Well
Description:	Not Reported	HUC:	02040202
Drainage Area:	Not Reported	Drainage Area Units:	Not Reported
Contrib Drainage Area:	Not Reported	Contrib Drainage Area Unts:	Not Reported
Aquifer:	Piedmont and Blue Ridge crystalline-rock aquifers		
Formation Type:	Not Reported	Aquifer Type:	Not Reported
Construction Date:	19820501	Well Depth:	214
Well Depth Units:	ft	Well Hole Depth:	Not Reported
Well Hole Depth Units:	Not Reported		

K30
WSW
1/2 - 1 Mile
Higher

PA WELLS PASI60000018000

Database:	Pennsylvania Groundwater Information System		
GWIS ID:	18002	Local Well #:	DE 761
Aquifer:	WISSAHICKON FORMATION	Topography:	Valley Flat
Well Depth:	214	Elevation:	55
Site Type:	W	Depth to Bedrock:	0
Saltwater Zone:	0	Date Drilled:	01-MAY-82
Local Permit #:	Not Reported		

Owner ID:	17971	Ownership Date:	25-JAN-83
-----------	-------	-----------------	-----------

Construction Date:	01-MAY-82	Driller:	0248
Source of Construction Data:	DRILLERS RECORD	Construction Method:	Air Rotary
How Finished:	Unsupported (Uncased) Borehole		
Driller Well ID:	Not Reported	Reason Abandoned:	Not Reported
Construction Type:	Not Reported	Original Driller Name:	Not Reported

Discharge Type:	Pumped	Data Source:	DRILLERS RECORD
Discharge Measurement Method:	Voumetric, Watch and Bucket		
Discharge:	150.	Static Water Level (ft):	Not Reported
Agency Providing Data:	Drillers Record	WL Measurement Method:	REPORTED, METHOD NOT KNOWN
Production Water Level (ft):	199.	Drawdown (ft):	Not Reported
Yield (gmp/ft):	Not Reported	Test Length (min):	1.
SiteStatus at Test:	Not Reported	Date Discharged:	01-MAY-82

Lithology:	SCHIST	Contributing Unit:	Primary
Top of Interval:	Not Reported	Bottom of Interval:	Not Reported

GEOCHECK® - PHYSICAL SETTING SOURCE MAP FINDINGS

Site Use:	WITHDRAWAL	Date of Use:	Not Reported
Water Use:	DOMESTIC	Notes:	Not Reported
Agency Site Use:	Inventory Data Site Only	Agency Use Date:	Not Reported
Other Identifier:	NO 3	Assigned By:	OWNER PA

**K31
WSW
1/2 - 1 Mile
Higher**

PA WELLS PASI60000018001

Database:	Pennsylvania Groundwater Information System		
GWIS ID:	18003	Local Well #:	DE 762
Aquifer:	WISSAHICKON FORMATION	Topography:	Valley Flat
Well Depth:	202	Elevation:	55
Site Type:	W	Depth to Bedrock:	0
Saltwater Zone:	0	Date Drilled:	01-MAY-82
Local Permit #:	Not Reported		
Owner ID:	17972	Ownership Date:	25-JAN-83
Construction Date:	01-MAY-82	Driller:	0248
Source of Construction Data:	DRILLERS RECORD	Construction Method:	Air Rotary
How Finished:	Unsupported (Uncased) Borehole	Reason Abandoned:	Not Reported
Driller Well ID:	Not Reported	Original Driller Name:	Not Reported
Construction Type:	Not Reported		
Discharge Type:	Pumped	Data Source:	DRILLERS RECORD
Discharge Measurement Method:	Voumetric, Watch and Bucket	Static Water Level (ft):	Not Reported
Discharge:	65.	WL Measurement Method:	Not Reported
Agency Providing Data:	Not Reported	Drawdown (ft):	Not Reported
Production Water Level (ft):	Not Reported	Test Length (min):	1.
Yield (gmp/ft):	Not Reported	Date Discharged:	01-MAY-82
SiteStatus at Test:	Not Reported		
Lithology:	SCHIST	Contributing Unit:	Primary
Top of Interval:	Not Reported	Bottom of Interval:	Not Reported
Site Use:	WITHDRAWAL	Date of Use:	Not Reported
Water Use:	DOMESTIC	Notes:	Not Reported
Agency Site Use:	Inventory Data Site Only	Agency Use Date:	Not Reported
Other Identifier:	NO 2	Assigned By:	OWNER PA

GEOCHECK® - PHYSICAL SETTING SOURCE MAP FINDINGS

Map ID
 Direction
 Distance
 Elevation

Database EDR ID Number

K32
SW
1/2 - 1 Mile
Higher

PA WELLS PASI60000095899

Database:	Pennsylvania Groundwater Information System		
GWIS ID:	96002	Local Well #:	0223N
Aquifer:	PENSAUKEN FORMATION	Topography:	Hillside
Well Depth:	212	Elevation:	0
Site Type:	W	Depth to Bedrock:	0
Saltwater Zone:	0	Date Drilled:	01-MAY-82
Local Permit #:	Not Reported		
Owner ID:	95301	Ownership Date:	Not Reported
Construction Date:	01-MAY-82	Driller:	248
Source of Construction Data:	DRILLERS RECORD	Construction Method:	Not Reported
How Finished:	Unsupported (Uncased) Borehole	Reason Abandoned:	Not Reported
Driller Well ID:	Not Reported	Original Driller Name:	Not Reported
Construction Type:	New Well		
Discharge Type:	Unknown	Data Source:	DRILLERS RECORD
Discharge Measurement Method:	Estimated	Discharge:	150.
Static Water Level (ft):	Not Reported	Agency Providing Data:	Drillers Record
WL Measurement Method:	REPORTED, METHOD NOT KNOWN		
Production Water Level (ft):	199.	Drawdown (ft):	Not Reported
Yield (gmp/ft):	Not Reported	Test Length (min):	1.
SiteStatus at Test:	Not Reported	Date Discharged:	01-MAY-82
Lithology:	Not Reported	Contributing Unit:	Primary
Top of Interval:	Not Reported	Bottom of Interval:	Not Reported
Site Use:	RECHARGE	Date of Use:	Not Reported
Water Use:	INSTITUTIONAL	Notes:	Not Reported
Comments:	4th Wbz = 199		

K33
SW
1/2 - 1 Mile
Higher

PA WELLS PASI60000095900

Database:	Pennsylvania Groundwater Information System		
GWIS ID:	96003	Local Well #:	0224N
Aquifer:	PENSAUKEN FORMATION	Topography:	Hillside
Well Depth:	202	Elevation:	0
Site Type:	W	Depth to Bedrock:	0
Saltwater Zone:	0	Date Drilled:	01-MAY-82
Local Permit #:	Not Reported		
Owner ID:	95302	Ownership Date:	Not Reported

GEOCHECK® - PHYSICAL SETTING SOURCE MAP FINDINGS

Construction Date:	01-MAY-82	Driller:	248
Source of Construction Data:	DRILLERS RECORD	Construction Method:	Not Reported
How Finished:	Unsupported (Uncased) Borehole	Reason Abandoned:	Not Reported
Driller Well ID:	Not Reported	Original Driller Name:	Not Reported
Construction Type:	New Well		
Discharge Type:	Unknown	Data Source:	DRILLERS RECORD
Discharge Measurement Method:	Estimated	Discharge:	65.
Static Water Level (ft):	Not Reported	Agency Providing Data:	Drillers Record
WL Measurement Method:	REPORTED, METHOD NOT KNOWN		
Production Water Level (ft):	Not Reported	Drawdown (ft):	Not Reported
Yield (gmp/ft):	Not Reported	Test Length (min):	1.
SiteStatus at Test:	Not Reported	Date Discharged:	01-MAY-82
Lithology:	UNKNOWN	Contributing Unit:	Primary
Top of Interval:	Not Reported	Bottom of Interval:	Not Reported
Site Use:	WITHDRAWAL	Date of Use:	Not Reported
Water Use:	INSTITUTIONAL	Notes:	Not Reported

L34
South
1/2 - 1 Mile
Lower

FED USGS USGS40000999012

Organization ID:	USGS-PA		
Organization Name:	USGS Pennsylvania Water Science Center		
Monitor Location:	DE 108	Type:	Well
Description:	Not Reported	HUC:	02040202
Drainage Area:	Not Reported	Drainage Area Units:	Not Reported
Contrib Drainage Area:	Not Reported	Contrib Drainage Area Unts:	Not Reported
Aquifer:	Piedmont and Blue Ridge crystalline-rock aquifers		
Formation Type:	Not Reported	Aquifer Type:	Not Reported
Construction Date:	19431222	Well Depth:	80
Well Depth Units:	ft	Well Hole Depth:	Not Reported
Well Hole Depth Units:	Not Reported		
Ground water levels,Number of Measurements:	1	Level reading date:	1943-12-22
Feet below surface:	11.00	Feet to sea level:	Not Reported
Note:	Not Reported		

L35
South
1/2 - 1 Mile
Lower

PA WELLS PASI60000017988

Database:	Pennsylvania Groundwater Information System		
GWIS ID:	17990	Local Well #:	DE 108
Aquifer:	WISSAHICKON FORMATION	Topography:	Valley Flat
Well Depth:	80	Elevation:	10
Site Type:	W	Depth to Bedrock:	0
Saltwater Zone:	0	Date Drilled:	22-DEC-43
Local Permit #:	Not Reported		

GEOCHECK® - PHYSICAL SETTING SOURCE MAP FINDINGS

Owner ID:	17959	Ownership Date:	22-DEC-43
Construction Date:	22-DEC-43	Driller:	0249
Source of Construction Data:	DRILLERS RECORD	Construction Method:	Cable Tool
How Finished:	Unsupported (Uncased) Borehole	Reason Abandoned:	Not Reported
Driller Well ID:	Not Reported	Original Driller Name:	Not Reported
Construction Type:	Not Reported		
Discharge Type:	Pumped	Data Source:	DRILLERS RECORD
Discharge Measurement Method:	Reported, Method not known	Static Water Level (ft):	11.
Discharge:	35.6	WL Measurement Method:	REPORTED, METHOD NOT KNOWN
Agency Providing Data:	Drillers Record	Drawdown (ft):	62.
Production Water Level (ft):	73.	Test Length (min):	128.
Yield (gmp/ft):	0.57	Date Discharged:	22-DEC-43
SiteStatus at Test:	Not Reported		
Lithology:	SCHIST	Contributing Unit:	Primary
Top of Interval:	35.	Bottom of Interval:	Not Reported
Site Use:	DESTROYED	Date of Use:	Not Reported
Water Use:	UNUSED	Notes:	Not Reported
Agency Site Use:	Inventory Data Site Only	Agency Use Date:	Not Reported

**36
SW
1/2 - 1 Mile
Higher**

PA WELLS PASI60000392732

Database:	Pennsylvania Groundwater Information System		
GWIS ID:	0	Local Well #:	Not Reported
Aquifer:	Not Reported	Topography:	Not Reported
Well Depth:	36	Elevation:	0
Site Type:	W	Depth to Bedrock:	30
Saltwater Zone:	0	Date Drilled:	15-JUL-09
Local Permit #:	Not Reported		
Owner ID:	7444324	Ownership Date:	Not Reported
Discharge Type:	Not Reported	Data Source:	Not Reported
Discharge Measurement Method:	Not Reported	Discharge:	Not Reported
Static Water Level (ft):	12.	Agency Providing Data:	Not Reported
WL Measurement Method:	Not Reported	Production Water Level (ft):	Not Reported
Drawdown (ft):	Not Reported	Yield (gmp/ft):	Not Reported
Test Length (min):	Not Reported	SiteStatus at Test:	Not Reported
Date Discharged:	Not Reported		
Site Use:	K	Date of Use:	Not Reported
Water Use:	OTHER	Notes:	Not Reported

GEOCHECK® - PHYSICAL SETTING SOURCE MAP FINDINGS

Comments: The Former Shell Station Is On The Corner Of West 9th Street & Tilghman Street In Chester, Pa Note: This Is A Nested Well - Mw # 1s Is 20' & Mw # 1d Is 36

M37
SE
1/2 - 1 Mile
Lower

FED USGS USGS40000999147

Organization ID:	USGS-PA		
Organization Name:	USGS Pennsylvania Water Science Center		
Monitor Location:	DE 512	Type:	Well
Description:	Not Reported	HUC:	02040202
Drainage Area:	Not Reported	Drainage Area Units:	Not Reported
Contrib Drainage Area:	Not Reported	Contrib Drainage Area Unts:	Not Reported
Aquifer:	Northern Atlantic Coastal Plain aquifer system		
Formation Type:	Not Reported	Aquifer Type:	Not Reported
Construction Date:	19310101	Well Depth:	Not Reported
Well Depth Units:	Not Reported	Well Hole Depth:	48
Well Hole Depth Units:	ft		

M38
SE
1/2 - 1 Mile
Lower

PA WELLS PASI60000017993

Database:	Pennsylvania Groundwater Information System		
GWIS ID:	17995	Local Well #:	DE 512
Aquifer:	TRENTON GRAVEL	Topography:	Valley Flat
Well Depth:	0	Elevation:	5
Site Type:	W	Depth to Bedrock:	0
Saltwater Zone:	0	Date Drilled:	01-JAN-31
Local Permit #:	Not Reported		
Owner ID:	17964	Ownership Date:	01-JAN-31
Construction Date:	01-JAN-31	Driller:	0424
Source of Construction Data:	OTHER/UNKNOWN/UNSPECIFIED	Construction Method:	Cable Tool
How Finished:	Unknown	Driller Well ID:	Not Reported
Reason Abandoned:	Not Reported	Construction Type:	Not Reported
Original Driller Name:	Not Reported		
Discharge Type:	Pumped	Data Source:	Not Reported
Discharge Measurement Method:	Reported, Method not known	Static Water Level (ft):	Not Reported
Discharge:	11.	WL Measurement Method:	Not Reported
Agency Providing Data:	Not Reported	Drawdown (ft):	Not Reported
Production Water Level (ft):	Not Reported	Test Length (min):	Not Reported
Yield (gmp/ft):	Not Reported	Date Discharged:	01-JAN-31
SiteStatus at Test:	Not Reported		
Lithology:	SAND AND CLAY	Contributing Unit:	Primary
Top of Interval:	10.	Bottom of Interval:	41.
Site Use:	DESTROYED	Date of Use:	Not Reported
Water Use:	UNUSED	Notes:	Not Reported

GEOCHECK® - PHYSICAL SETTING SOURCE MAP FINDINGS

Agency Site Use:	Inventory Data Site Only	Agency Use Date:	Not Reported
Other Identifier:	WELL NO 2	Assigned By:	OWNER PA

M39
SE
1/2 - 1 Mile
Lower

FED USGS USGS40000999135

Organization ID:	USGS-PA		
Organization Name:	USGS Pennsylvania Water Science Center		
Monitor Location:	DE 513	Type:	Well
Description:	Not Reported	HUC:	02040202
Drainage Area:	Not Reported	Drainage Area Units:	Not Reported
Contrib Drainage Area:	Not Reported	Contrib Drainage Area Units:	Not Reported
Aquifer:	Northern Atlantic Coastal Plain aquifer system		
Formation Type:	Not Reported	Aquifer Type:	Not Reported
Construction Date:	19310101	Well Depth:	Not Reported
Well Depth Units:	Not Reported	Well Hole Depth:	50
Well Hole Depth Units:	ft		

N40
East
1/2 - 1 Mile
Lower

AQUIFLOW 31488

Site ID:	23-22257
Groundwater Flow:	Not Reported
Shallowest Water Table Depth:	5
Deepest Water Table Depth:	7
Average Water Table Depth:	Not Reported
Date:	03/09/1992

M41
SE
1/2 - 1 Mile
Lower

PA WELLS PASI60000017992

Database:	Pennsylvania Groundwater Information System		
GWIS ID:	17994	Local Well #:	DE 513
Aquifer:	TRENTON GRAVEL	Topography:	Valley Flat
Well Depth:	0	Elevation:	5
Site Type:	W	Depth to Bedrock:	0
Saltwater Zone:	0	Date Drilled:	01-JAN-31
Local Permit #:	Not Reported		
Owner ID:	17963	Ownership Date:	01-JAN-31
Construction Date:	01-JAN-31	Driller:	0424
Source of Construction Data:	OTHER/UNKNOWN/UNSPECIFIED	Construction Method:	Cable Tool
How Finished:	Unknown	Driller Well ID:	Not Reported
Reason Abandoned:	Not Reported	Construction Type:	Not Reported
Original Driller Name:	Not Reported		
Discharge Type:	Pumped	Data Source:	Not Reported
Discharge Measurement Method:	Reported, Method not known	Static Water Level (ft):	Not Reported
Discharge:	200.		

GEOCHECK® - PHYSICAL SETTING SOURCE MAP FINDINGS

Agency Providing Data:	Not Reported	WL Measurement Method:	Not Reported
Production Water Level (ft):	Not Reported	Drawdown (ft):	Not Reported
Yield (gmp/ft):	Not Reported	Test Length (min):	Not Reported
SiteStatus at Test:	Not Reported	Date Discharged:	01-JAN-31
Lithology:	SAND AND GRAVEL	Contributing Unit:	Primary
Top of Interval:	29.	Bottom of Interval:	46.
Site Use:	DESTROYED	Date of Use:	Not Reported
Water Use:	UNUSED	Notes:	Not Reported
Agency Site Use:	Inventory Data Site Only	Agency Use Date:	Not Reported
Other Identifier:	WELL NO 1	Assigned By:	OWNER PA

**O42
NE
1/2 - 1 Mile
Higher**

PA WELLS PASI60000018054

Database:	Pennsylvania Groundwater Information System		
GWIS ID:	18056	Local Well #:	DE 114
Aquifer:	WISSAHICKON FORMATION	Topography:	Hilltop
Well Depth:	250	Elevation:	70
Site Type:	W	Depth to Bedrock:	0
Saltwater Zone:	0	Date Drilled:	01-JAN-31
Local Permit #:	Not Reported		
Owner ID:	18025	Ownership Date:	01-JAN-31
Construction Date:	01-JAN-31	Driller:	-431
Source of Construction Data:	DRILLERS RECORD	Construction Method:	Cable Tool
How Finished:	Unsupported (Uncased) Borehole		
Driller Well ID:	Not Reported	Reason Abandoned:	Not Reported
Construction Type:	Not Reported	Original Driller Name:	Not Reported
Discharge Type:	Pumped	Data Source:	DRILLERS RECORD
Discharge Measurement Method:	Reported, Method not known		
Discharge:	20.	Static Water Level (ft):	Not Reported
Agency Providing Data:	Not Reported	WL Measurement Method:	Not Reported
Production Water Level (ft):	Not Reported	Drawdown (ft):	Not Reported
Yield (gmp/ft):	Not Reported	Test Length (min):	Not Reported
SiteStatus at Test:	Not Reported	Date Discharged:	01-JAN-31
Lithology:	SCHIST	Contributing Unit:	Primary
Top of Interval:	Not Reported	Bottom of Interval:	Not Reported
Site Use:	DESTROYED	Date of Use:	Not Reported
Water Use:	UNUSED	Notes:	Not Reported

GEOCHECK® - PHYSICAL SETTING SOURCE MAP FINDINGS

Agency Site Use: Inventory Data Site Only Agency Use Date: Not Reported

O43
NE
1/2 - 1 Mile
Higher

FED USGS USGS4000099847

Organization ID:	USGS-PA		
Organization Name:	USGS Pennsylvania Water Science Center		
Monitor Location:	DE 114	Type:	Well
Description:	Not Reported	HUC:	02040202
Drainage Area:	Not Reported	Drainage Area Units:	Not Reported
Contrib Drainage Area:	Not Reported	Contrib Drainage Area Units:	Not Reported
Aquifer:	Piedmont and Blue Ridge crystalline-rock aquifers		
Formation Type:	Not Reported	Aquifer Type:	Not Reported
Construction Date:	19310101	Well Depth:	250
Well Depth Units:	ft	Well Hole Depth:	Not Reported
Well Hole Depth Units:	Not Reported		

44
North
1/2 - 1 Mile
Higher

AQUIFLOW 31649

Site ID:	23-32492
Groundwater Flow:	SW
Shallowest Water Table Depth:	10.5
Deepest Water Table Depth:	Not Reported
Average Water Table Depth:	Not Reported
Date:	11/29/1984

N45
East
1/2 - 1 Mile
Lower

PA WELLS PASI60000018011

Database:	Pennsylvania Groundwater Information System		
GWIS ID:	18013	Local Well #:	DE 18
Aquifer:	WISSAHICKON FORMATION	Topography:	Valley Flat
Well Depth:	130	Elevation:	10
Site Type:	W	Depth to Bedrock:	0
Saltwater Zone:	0	Date Drilled:	02-MAR-42
Local Permit #:	Not Reported		

Owner ID:	17982	Ownership Date:	02-MAR-42
-----------	-------	-----------------	-----------

Construction Date:	02-MAR-42	Driller:	0249
Source of Construction Data:	DRILLERS RECORD	Construction Method:	Cable Tool
How Finished:	Unsupported (Uncased) Borehole		
Driller Well ID:	Not Reported	Reason Abandoned:	Not Reported
Construction Type:	Not Reported	Original Driller Name:	Not Reported

Discharge Type:	Pumped	Data Source:	DRILLERS RECORD
Discharge Measurement Method:	Reported, Method not known		
Discharge:	75.	Static Water Level (ft):	8.
Agency Providing Data:	Drillers Record	WL Measurement Method:	Not Reported
Production Water Level (ft):	80.	Drawdown (ft):	72.
Yield (gmp/ft):	1.04	Test Length (min):	Not Reported

GEOCHECK® - PHYSICAL SETTING SOURCE MAP FINDINGS

Site Status at Test:	Not Reported	Date Discharged:	02-MAR-42
Lithology:	SCHIST	Contributing Unit:	Primary
Top of Interval:	18.	Bottom of Interval:	Not Reported
Site Use:	DESTROYED	Date of Use:	Not Reported
Water Use:	UNUSED	Notes:	Not Reported
Agency Site Use:	Inventory Data Site Only	Agency Use Date:	Not Reported

**N46
East
1/2 - 1 Mile
Lower**

FED USGS USGS40000999406

Organization ID:	USGS-PA		
Organization Name:	USGS Pennsylvania Water Science Center		
Monitor Location:	DE 18	Type:	Well
Description:	Not Reported	HUC:	02040202
Drainage Area:	Not Reported	Drainage Area Units:	Not Reported
Contrib Drainage Area:	Not Reported	Contrib Drainage Area Units:	Not Reported
Aquifer:	Piedmont and Blue Ridge crystalline-rock aquifers		
Formation Type:	Not Reported	Aquifer Type:	Not Reported
Construction Date:	19420302	Well Depth:	130
Well Depth Units:	ft	Well Hole Depth:	Not Reported
Well Hole Depth Units:	Not Reported		

Ground water levels, Number of Measurements:	1	Level reading date:	1942-03-02
Feet below surface:	8.00	Feet to sea level:	Not Reported
Note:	Not Reported		

**47
SSW
1/2 - 1 Mile
Lower**

Site ID:	23-16475		
Groundwater Flow:	W	AQUIFLOW	31539
Shallowest Water Table Depth:	2.17		
Deepest Water Table Depth:	3.5		
Average Water Table Depth:	Not Reported		
Date:	06/1994		

**48
NE
1/2 - 1 Mile
Higher**

Site ID:	23-45213		
Groundwater Flow:	Not Reported	AQUIFLOW	31454
Shallowest Water Table Depth:	Not Reported		
Deepest Water Table Depth:	Not Reported		
Average Water Table Depth:	10		
Date:	12/16/1994		

**P49
East
1/2 - 1 Mile
Lower**

PA WELLS PASI60000018008

Database:	Pennsylvania Groundwater Information System		
GWIS ID:	18010	Local Well #:	DE 141

GEOCHECK® - PHYSICAL SETTING SOURCE MAP FINDINGS

Aquifer:	WISSAHICKON FORMATION	Topography:	Valley Flat
Well Depth:	152	Elevation:	5
Site Type:	W	Depth to Bedrock:	0
Saltwater Zone:	0	Date Drilled:	Not Reported
Local Permit #:	Not Reported		

Owner ID:	17979	Ownership Date:	01-JAN-25
-----------	-------	-----------------	-----------

Construction Date:	Not Reported	Driller:	1
Source of Construction Data:	OTHER/UNKNOWN/UNSPECIFIED	Construction Method:	Cable Tool
How Finished:	Unsupported (Uncased) Borehole	Reason Abandoned:	Not Reported
Driller Well ID:	Not Reported	Original Driller Name:	Not Reported
Construction Type:	Not Reported		

Lithology:	SCHIST	Contributing Unit:	Primary
Top of Interval:	Not Reported	Bottom of Interval:	Not Reported

Site Use:	DESTROYED	Date of Use:	Not Reported
Water Use:	UNUSED	Notes:	Not Reported

Agency Site Use:	Inventory Data Site Only	Agency Use Date:	Not Reported
------------------	--------------------------	------------------	--------------

Other Identifier:	W2 NO 24	Assigned By:	HALL, G M
-------------------	----------	--------------	-----------

P50
East
1/2 - 1 Mile
Lower

FED USGS USGS40000999334

Organization ID:	USGS-PA		
Organization Name:	USGS Pennsylvania Water Science Center		
Monitor Location:	DE 141	Type:	Well
Description:	Not Reported	HUC:	02040202
Drainage Area:	Not Reported	Drainage Area Units:	Not Reported
Contrib Drainage Area:	Not Reported	Contrib Drainage Area Unts:	Not Reported
Aquifer:	Piedmont and Blue Ridge crystalline-rock aquifers		
Formation Type:	Not Reported	Aquifer Type:	Not Reported
Construction Date:	Not Reported	Well Depth:	152
Well Depth Units:	ft	Well Hole Depth:	Not Reported
Well Hole Depth Units:	Not Reported		

51
WSW
1/2 - 1 Mile
Higher

FED USGS USGS40000999218

Organization ID:	USGS-PA		
Organization Name:	USGS Pennsylvania Water Science Center		
Monitor Location:	DE 437	Type:	Well
Description:	Not Reported	HUC:	02040202
Drainage Area:	Not Reported	Drainage Area Units:	Not Reported

GEOCHECK® - PHYSICAL SETTING SOURCE MAP FINDINGS

Contrib Drainage Area:	Not Reported	Contrib Drainage Area Unts:	Not Reported
Aquifer:	Piedmont and Blue Ridge crystalline-rock aquifers		
Formation Type:	Wissahickon Formation, Oligoclase Mica Schist		
Aquifer Type:	Not Reported	Construction Date:	19770307
Well Depth:	160	Well Depth Units:	ft
Well Hole Depth:	Not Reported	Well Hole Depth Units:	Not Reported
Ground water levels,Number of Measurements:	1	Level reading date:	1977-03-07
Feet below surface:	10	Feet to sea level:	Not Reported
Note:	Not Reported		

GEOCHECK® - PHYSICAL SETTING SOURCE MAP FINDINGS RADON

AREA RADON INFORMATION

State Database: PA Radon

Radon Test Results

Zipcode	Num Tests	Min pCi/L	Max pCi/L	Avg pCi/L
19013	587	0.1	32	1.9

EPA Region 3 Statistical Summary Readings for Zip Code: 19013

Number of sites tested: 460.

Maximum Radon Level: 23.3 pCi/L.

Minimum Radon Level: -0.3 pCi/L.

pCi/L <4	pCi/L 4-10	pCi/L 10-20	pCi/L 20-50	pCi/L 50-100	pCi/L >100
446 (96.96%)	12 (2.61%)	1 (0.22%)	1 (0.22%)	0 (0.00%)	0 (0.00%)

Federal EPA Radon Zone for DELAWARE County: 1

- Note: Zone 1 indoor average level > 4 pCi/L.
 : Zone 2 indoor average level >= 2 pCi/L and <= 4 pCi/L.
 : Zone 3 indoor average level < 2 pCi/L.

PHYSICAL SETTING SOURCE RECORDS SEARCHED

TOPOGRAPHIC INFORMATION

USGS 7.5' Digital Elevation Model (DEM)

Source: United States Geologic Survey

EDR acquired the USGS 7.5' Digital Elevation Model in 2002 and updated it in 2006. The 7.5 minute DEM corresponds to the USGS 1:24,000- and 1:25,000-scale topographic quadrangle maps. The DEM provides elevation data with consistent elevation units and projection.

Current USGS 7.5 Minute Topographic Map

Source: U.S. Geological Survey

HYDROLOGIC INFORMATION

Flood Zone Data: This data was obtained from the Federal Emergency Management Agency (FEMA). It depicts 100-year and 500-year flood zones as defined by FEMA. It includes the National Flood Hazard Layer (NFHL) which incorporates Flood Insurance Rate Map (FIRM) data and Q3 data from FEMA in areas not covered by NFHL.

Source: FEMA

Telephone: 877-336-2627

Date of Government Version: 2003, 2015

NWI: National Wetlands Inventory. This data, available in select counties across the country, was obtained by EDR in 2002, 2005 and 2010 from the U.S. Fish and Wildlife Service.

State Wetlands Data: Wetlands Inventory

Source: Pennsylvania Spatial Data Access

Telephone: 610-344-6105

HYDROGEOLOGIC INFORMATION

AQUIFLOW^R Information System

Source: EDR proprietary database of groundwater flow information

EDR has developed the AQUIFLOW Information System (AIS) to provide data on the general direction of groundwater flow at specific points. EDR has reviewed reports submitted to regulatory authorities at select sites and has extracted the date of the report, hydrogeologically determined groundwater flow direction and depth to water table information.

GEOLOGIC INFORMATION

Geologic Age and Rock Stratigraphic Unit

Source: P.G. Schruben, R.E. Arndt and W.J. Bawiec, Geology of the Conterminous U.S. at 1:2,500,000 Scale - A digital representation of the 1974 P.B. King and H.M. Beikman Map, USGS Digital Data Series DDS - 11 (1994).

STATSGO: State Soil Geographic Database

Source: Department of Agriculture, Natural Resources Conservation Service (NRCS)

The U.S. Department of Agriculture's (USDA) Natural Resources Conservation Service (NRCS) leads the national Conservation Soil Survey (NCSS) and is responsible for collecting, storing, maintaining and distributing soil survey information for privately owned lands in the United States. A soil map in a soil survey is a representation of soil patterns in a landscape. Soil maps for STATSGO are compiled by generalizing more detailed (SSURGO) soil survey maps.

SSURGO: Soil Survey Geographic Database

Source: Department of Agriculture, Natural Resources Conservation Service (NRCS)

Telephone: 800-672-5559

SSURGO is the most detailed level of mapping done by the Natural Resources Conservation Service, mapping scales generally range from 1:12,000 to 1:63,360. Field mapping methods using national standards are used to construct the soil maps in the Soil Survey Geographic (SSURGO) database. SSURGO digitizing duplicates the original soil survey maps. This level of mapping is designed for use by landowners, townships and county natural resource planning and management.

PHYSICAL SETTING SOURCE RECORDS SEARCHED

LOCAL / REGIONAL WATER AGENCY RECORDS

FEDERAL WATER WELLS

PWS: Public Water Systems

Source: EPA/Office of Drinking Water

Telephone: 202-564-3750

Public Water System data from the Federal Reporting Data System. A PWS is any water system which provides water to at least 25 people for at least 60 days annually. PWSs provide water from wells, rivers and other sources.

PWS ENF: Public Water Systems Violation and Enforcement Data

Source: EPA/Office of Drinking Water

Telephone: 202-564-3750

Violation and Enforcement data for Public Water Systems from the Safe Drinking Water Information System (SDWIS) after August 1995. Prior to August 1995, the data came from the Federal Reporting Data System (FRDS).

USGS Water Wells: USGS National Water Inventory System (NWIS)

This database contains descriptive information on sites where the USGS collects or has collected data on surface water and/or groundwater. The groundwater data includes information on wells, springs, and other sources of groundwater.

STATE RECORDS

Pennsylvania Groundwater Information System

Source: Department of Conservation and Natural Resources

Telephone: 717-702-2045

OTHER STATE DATABASE INFORMATION

Pennsylvania Oil and Gas Locations

Source: Pennsylvania Department of Environmental Protection

Telephone: 814-863-0104

An Oil and Gas Location is a DEP primary facility type related to the Oil & Gas Program. The sub-facility types related to Oil and Gas that are included in this layer are: Land Application -- An area where drilling cuttings or waste are disposed by land application; Well-- A well associated with oil and/or gas production; Pit -- An approved pit that is used for storage of oil and gas well fluids. Some sub facility types are not included in this layer due to security policies.

RADON

State Database: PA Radon

Source: Department of Environmental Protection

Telephone: 717-783-3594

Radon Test Results Statistics by Zip Code

Area Radon Information

Source: USGS

Telephone: 703-356-4020

The National Radon Database has been developed by the U.S. Environmental Protection Agency (USEPA) and is a compilation of the EPA/State Residential Radon Survey and the National Residential Radon Survey. The study covers the years 1986 - 1992. Where necessary data has been supplemented by information collected at private sources such as universities and research institutions.

EPA Radon Zones

Source: EPA

Telephone: 703-356-4020

Sections 307 & 309 of IRAA directed EPA to list and identify areas of U.S. with the potential for elevated indoor radon levels.

PHYSICAL SETTING SOURCE RECORDS SEARCHED

EPA Region 3 Statistical Summary Readings

Source: Region 3 EPA

Telephone: 215-814-2082

Radon readings for Delaware, D.C., Maryland, Pennsylvania, Virginia and West Virginia.

OTHER

Airport Landing Facilities: Private and public use landing facilities

Source: Federal Aviation Administration, 800-457-6656

Epicenters: World earthquake epicenters, Richter 5 or greater

Source: Department of Commerce, National Oceanic and Atmospheric Administration

Earthquake Fault Lines: The fault lines displayed on EDR's Topographic map are digitized quaternary faultlines, prepared in 1975 by the United State Geological Survey

STREET AND ADDRESS INFORMATION

© 2015 TomTom North America, Inc. All rights reserved. This material is proprietary and the subject of copyright protection and other intellectual property rights owned by or licensed to Tele Atlas North America, Inc. The use of this material is subject to the terms of a license agreement. You will be held liable for any unauthorized copying or disclosure of this material.



Appendix K

Qualifications of Environmental Professionals



J. SCOTT HORN, PG, CHMM
President, COO

EXPERIENCE:

J. Scott Horn is the Principal in charge of operations at Acer Associates, LLC. As President and Chief Operating Officer, Mr. Horn is responsible for client relations and quality assurance of all the company's projects. He has experience in environmental engineering, cultural resource evaluation, geotechnical and industrial hygiene disciplines spanning over 27 years. He is a Licensed Site Remediation Professional (LSRP) in the State of New Jersey and is licensed as a Professional Geologist in the States of Pennsylvania, Delaware, Virginia and Tennessee; a Certified Hazardous Materials Manager (CHMM) accredited by the Institute of Hazardous Materials Management and is a Certified Microbial Consultant (CMC) accredited by the American Indoor Air Quality Council (AIAQC). His areas of expertise include:

- Environmental Site Assessments
- Soil and groundwater quality studies
- Aquifer testing
- Remedial design
- NPDES and NJPDES permitting
- Spill Prevention Control and Countermeasure (SPCC) Plans
- DPCC\DCR Plans
- Wetland delineation and permitting
- CAFRA, Stream Encroachment and Waterfront Development Permitting
- Habitat Assessments for Threatened and Endangered Species
- Environmental Impact Assessments
- Geotechnical Investigations
- Geophysical Investigations (Environmental, Structural, & Archeological)
- Cultural Resource Surveys
- Asbestos and lead consulting
- Indoor Air Quality (IAQ) investigations
- Mold Investigation and remediation

Superfund experience includes project management and technical direction of environmental investigation projects at the B.R.O.S. Lagoon Site in Bridgeport, New Jersey, the Lipari Landfill Site in Glassboro, New Jersey and the Diamond State Salvage Site in Wilmington, Delaware.



PROJECT REFERENCES:

AT&T, NJ, PA, DE, MD, VA and WV

Mr. Horn has served as the Project Executive and Quality Assurance Professional for Phase I and II ESAs, Asbestos and Lead Surveys, NEPA assessments, Section 106 Compliance, wetland delineation/permitting endangered species habitat assessments and archaeological surveys for AT&T. These projects have spanned seventeen (17) years and have included over 2,500 projects on communication tower sites throughout New Jersey, Pennsylvania, Delaware, Maryland, Virginia and West Virginia. Mr. Horn's responsibilities consist of project management and quality control/quality assurance for all projects. Mr. Horn serves as the primary technical advisor for all environmental investigations.

T-Mobile USA, Inc., DE, MD, NJ, and PA

Mr. Horn serves as the corporate liaison and quality assurance director for Phase I and II ESAs, NEPA assessments, Section 106 Compliance, wetland delineation/permitting, endangered species surveys, geotechnical investigations, construction inspection and materials testing projects for T-Mobile. These projects have spanned over seventeen (17) years and have included over 1,000 projects on communication tower sites. Mr. Horn's responsibilities consist of project management and quality control/quality assurance.

Metro PCS, DE, MD, NJ, and PA

Mr. Horn serves as the corporate liaison and quality assurance director for Phase I and II ESAs, NEPA assessments, Section 106 Compliance, wetland delineation/permitting, endangered species surveys, geotechnical investigations, construction inspection and materials testing projects for T-Mobile. These projects have spanned over five (5) years and have included over 500 projects on communication tower sites. Mr. Horn's responsibilities consist of project management and quality control/quality assurance.

Velocitel, DE, MD, NJ, and PA

Mr. Horn serves as the corporate liaison and quality assurance director for Phase I and II ESAs, NEPA assessments, Section 106 Compliance, and geotechnical investigations, for Velocitel. These projects have spanned over fifteen (15) years and have included over 1,000 projects on communication tower sites. Mr. Horn's responsibilities consist of project management and quality control/quality assurance.

General Dynamics, DE, MD, NJ, and PA

Mr. Horn serves as the corporate liaison and quality assurance director for Phase I and II ESAs, NEPA assessments, and Section 106 Compliance for General Dynamics. These projects have spanned over seven (7) years on communication tower sites. Mr. Horn's responsibilities consist of project management and quality control/quality assurance.



NB&C, DE, MD, NJ, PA, and NY

Mr. Horn serves as the corporate liaison and quality assurance director for Phase I and II ESAs, NEPA assessments, Section 106 Compliance, wetland delineation/permitting, endangered species surveys, geotechnical investigations, construction inspection and materials testing projects for NB&C. These projects have spanned over one (1) year on communication tower sites. Mr. Horn's responsibilities consist of project management and quality control/quality assurance.

Jacobs, DE, MD, NJ, and PA

Mr. Horn serves as the corporate liaison and quality assurance director for Phase I and II ESAs, NEPA assessments, and Section 106 Compliance for Jacobs. These projects have spanned over one (1) year on communication tower sites. Mr. Horn's responsibilities consist of project management and quality control/quality assurance.

Dynis, MD, VA and WV

Mr. Horn serves as the corporate liaison and quality assurance director for Phase I and II ESAs, NEPA assessments, Section 106 Compliance, wetland delineation/permitting, endangered species surveys, geotechnical investigations, construction inspection and materials testing projects for Dynis. These projects have spanned over one (1) year on communication tower sites. Mr. Horn's responsibilities consist of project management and quality control/quality assurance.

Clearwire, DE, MD, NJ, and PA

Mr. Horn served as the corporate liaison and quality assurance director for Phase I and II ESAs, NEPA assessments, Section 106 Compliance, wetland delineation/permitting, and endangered species surveys projects for Clearwire. These projects spanned over three (3) years on communication tower sites. Mr. Horn's responsibilities consisted of project management and quality control/quality assurance.

Bechtel, NJ, NY, PA, DE, MD, VA, and WV

Mr. Horn is the project executive for a term contract to provide environmental and cultural resource consulting services, Phase I and II ESAs, NEPA assessments, wetland delineation/permitting, endangered species habitat assessments, archaeological surveys, and Section 106 Compliance projects for telecommunications sites located throughout New Jersey, Pennsylvania, New York, Maryland, Virginia, West Virginia and Delaware. As the senior environmental professional for this client, Mr. Horn has conducted and/or managed numerous wetland determinations/delineations and Phase I endangered species habitat assessments. Endangered species investigated include Bog Turtle, Barred Owl, Red Shouldered Hawk, Cooper's Hawk, Peregrine Falcon, Timber Rattlesnake, Indiana Bat and Eastern Box Turtle.



Casino Reinvestment Development Authority, Atlantic City, NJ

Mr. Horn is the firm's project executive for all work performed for the CRDA. Projects have included literally hundreds of Asbestos and Lead Based Paint Surveys, Specifications and Monitoring, ESAs, Soil and Groundwater Investigations, UST removal, and oversight projects.

Archdiocese of Philadelphia, PA

Mr. Horn serves as the project executive for all asbestos reinspection and air monitoring work performed at Archdiocese schools. The project involves conducting inspections at each school, reviewing the schools' existing management plans, making recommendations regarding the schools' existing management plans, making recommendations regarding the condition of various materials, and evaluating their training and notification protocols. When asbestos abatement is required due to deteriorated condition or planned renovations Mr. Horn prepares asbestos project designs and oversees the abatement monitoring.

EDUCATION AND CERTIFICATIONS:

B.S. Geology, 1983 University of Delaware, Newark, DE
Professional Geologist, P.G., Pennsylvania
Professional Geologist, P.G., Delaware
Professional Geologist, P.G., Tennessee
Professional Geologist, P.G., Virginia
New Jersey Licensed Site Remediation Professional (LSRP)
New Jersey DEP Licensed Soil Borer
Certified Microbial Consultant (CMC)
Certified Hazardous Materials Manager (CHMM)
UST Subsurface Investigator, Installation, Closure, New Jersey DEP
New Jersey, Asbestos Safety Technician, Certification #0031
New Jersey Lead Abatement Inspector/Risk Assessor
Delaware, Asbestos Project Monitor
Pennsylvania, Asbestos Inspector/Management Planner
AHERA Asbestos Inspector/Management Planner/Project Designer

CONTINUED EDUCATION:

Profiler EMP-400 Electromagnetic Induction, GSSI, 2012
Structure Scan Optical Ground Penetrating Radar, GSSI, 2012
Geochemistry of Groundwater Remediation, PCPG, 2011
Lead Abatement Inspector/Risk Assessor, Access Training, 2011
Practical Applications of the NJ Site Remediation Program, Rutgers University, 2011
Subsurface Interference Radar in Engineering and Geophysical Investigations, GSSI, 2009
Unregulated Heating Oil Tank Program Orientation, NJDEP, 2007
Advanced Wetland Delineation, Rutgers University, 2007
Endangered and Threatened Species of Southern New Jersey - Field, Rutgers University, 2006
Wetland Construction Design, Rutgers University, 2005
Endangered and Threatened Species of Northern New Jersey, Rutgers University, 2005
Wetland Vegetation, Winter Identification, Rutgers University, 2004
Mold and IAQ Sampling Workshop, EMSL Analytical, Inc., 2003



Understanding Mold Contamination In The Indoor Environmental, Wynn L White, 2002
Wetland Delineation, Certificate Series, Rutgers University, 2002
A Review of Geology for the Practicing Geologist, 2001 & 2002
Brownfields Redevelopment, Rutgers University, 2000
Applied Soil Science for Remediation of Contaminated Soil, Rutgers University, 1999
Risk Based Soil Screening Guidance, Rutgers University, 1998
Practical Applications in Hydrogeology, Rutgers University, 1997
Underground Storage Tank Remediation, 1992
Environmental Audits, Government Institutes, Washington DC, 1991
40 Hour HAZWOPER training, University of Medicine and Dentistry, 1991
Sampling and Evaluation of Airborne Asbestos Dust, (NIOSH 582), 1986
Supervision of Asbestos Abatement Contracts, Georgia Institute of Tech., 1984

PROFESSIONAL AFFILIATIONS:

American Conference of Governmental Industrial Hygienists (ACGIH)
American Industrial Hygiene Association (AIHA)
Institute of Hazardous Materials Management (IHMM)
Alliance of Hazardous Materials Professionals (AHMP)
Geologic Society of America
American Indoor Air Quality Council (AIAQC)
Society for Architectural Historians
National Trust for Historic Preservation
Historic Society of Pennsylvania
Camden County Historic Society
Preservation New Jersey

END OF SECTION